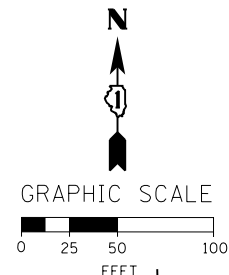
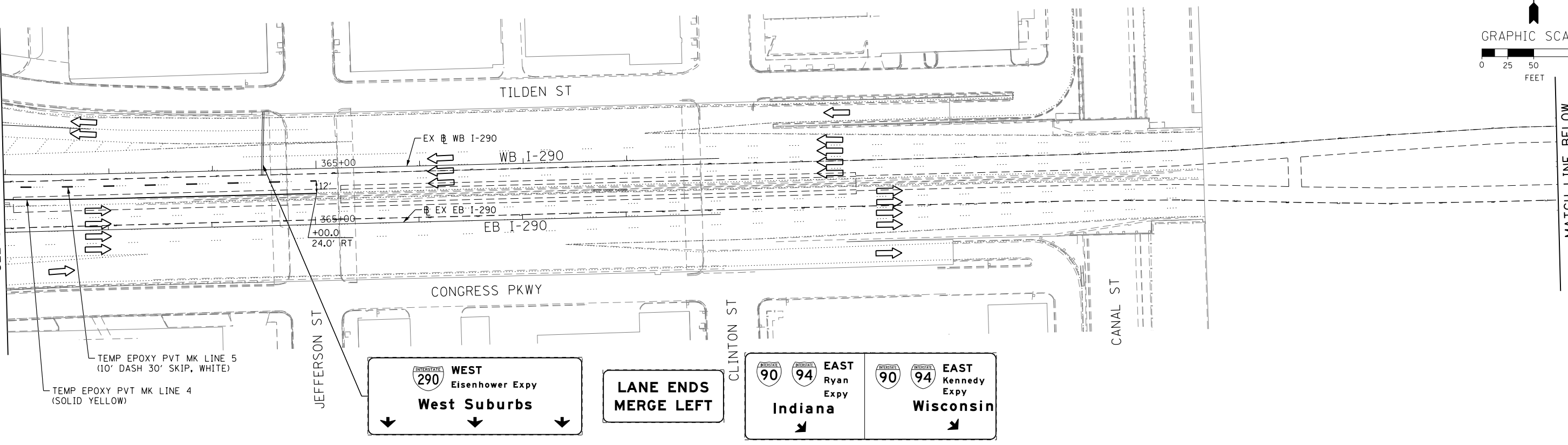


- NOTE:
- UNLESS NOTED OTHERWISE, ALL STATIONS AND OFFSETS USED ARE TAKEN FROM EXISTING EB AND WB I-290 BASELINES.
 - FOR LEGEND SEE SHEET NO. 65



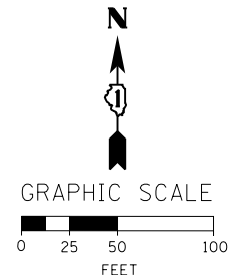
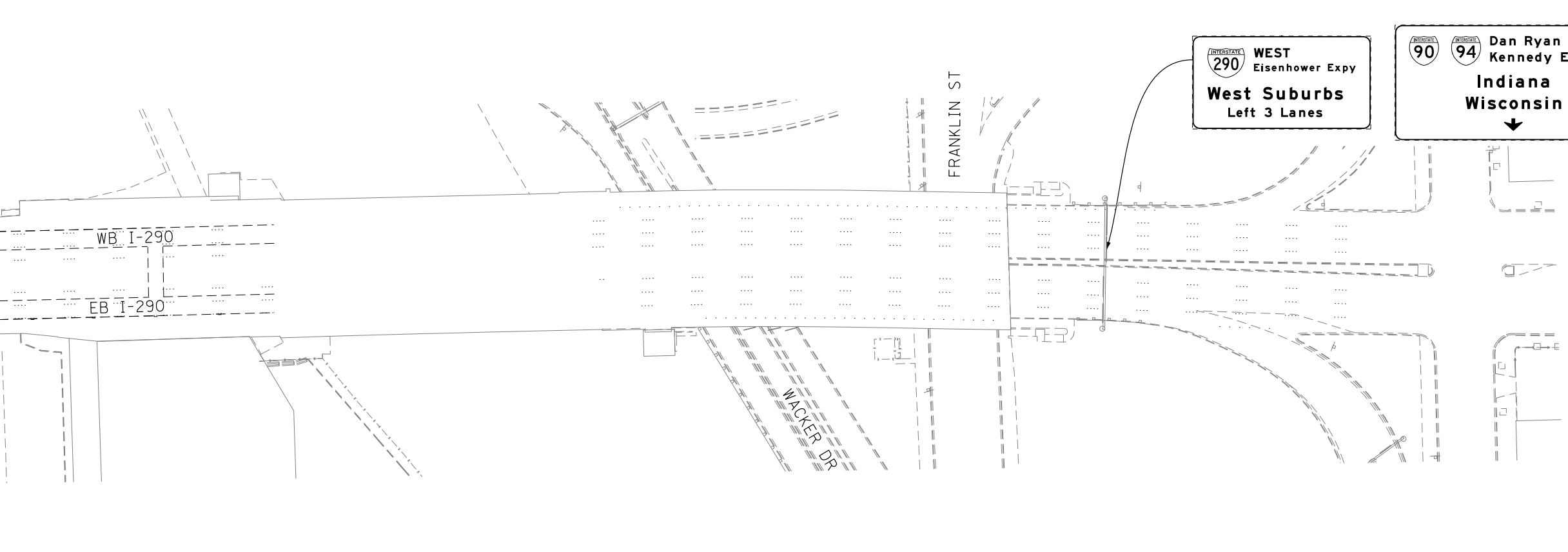
MATCH LINE STA 362+00 EB I-290 SEE SHEET NO. 105



MATCH LINE BELOW

FILE PATH = p:\388035\pmt\escomon\me\local\p\wec\000\Documents\01_Americas\Transportation\60269938_Circle\Phase_1\1000_CAD\005_Roadway_Sheets\60W26_Contract\0160W26-Sht-Staging3AC-ML-04

MATCH LINE ABOVE



AECOM **TranSystems**

DI60W26-Sht-Staging3AC-ML-04
 USER NAME = pimsarno
 PLOT SCALE = 50.0000' / in.
 PLOT DATE = 9/15/2013

DESIGNED - OPS	REVISED -
DRAWN - PHP	REVISED -
CHECKED - DBM	REVISED -
DATE - 9/15/13	REVISED -

**STATE OF ILLINOIS
DEPARTMENT OF TRANSPORTATION**

**SUGGESTED STAGES OF CONSTRUCTION AND TRAFFIC CONTROL PLAN
MAINLINE STAGING 3A-3C**

SCALE: 1" = 50' SHEET 4 OF 8 SHEETS STA. TO STA.

F.A.I. RTE.	SECTION	COUNTY	TOTAL SHEETS	SHEET NO.
90/94/290	2013-008R	COOK	559	106
CONTRACT NO. 60W26				
ILLINOIS FED. AID PROJECT				