

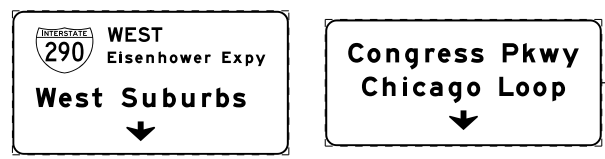
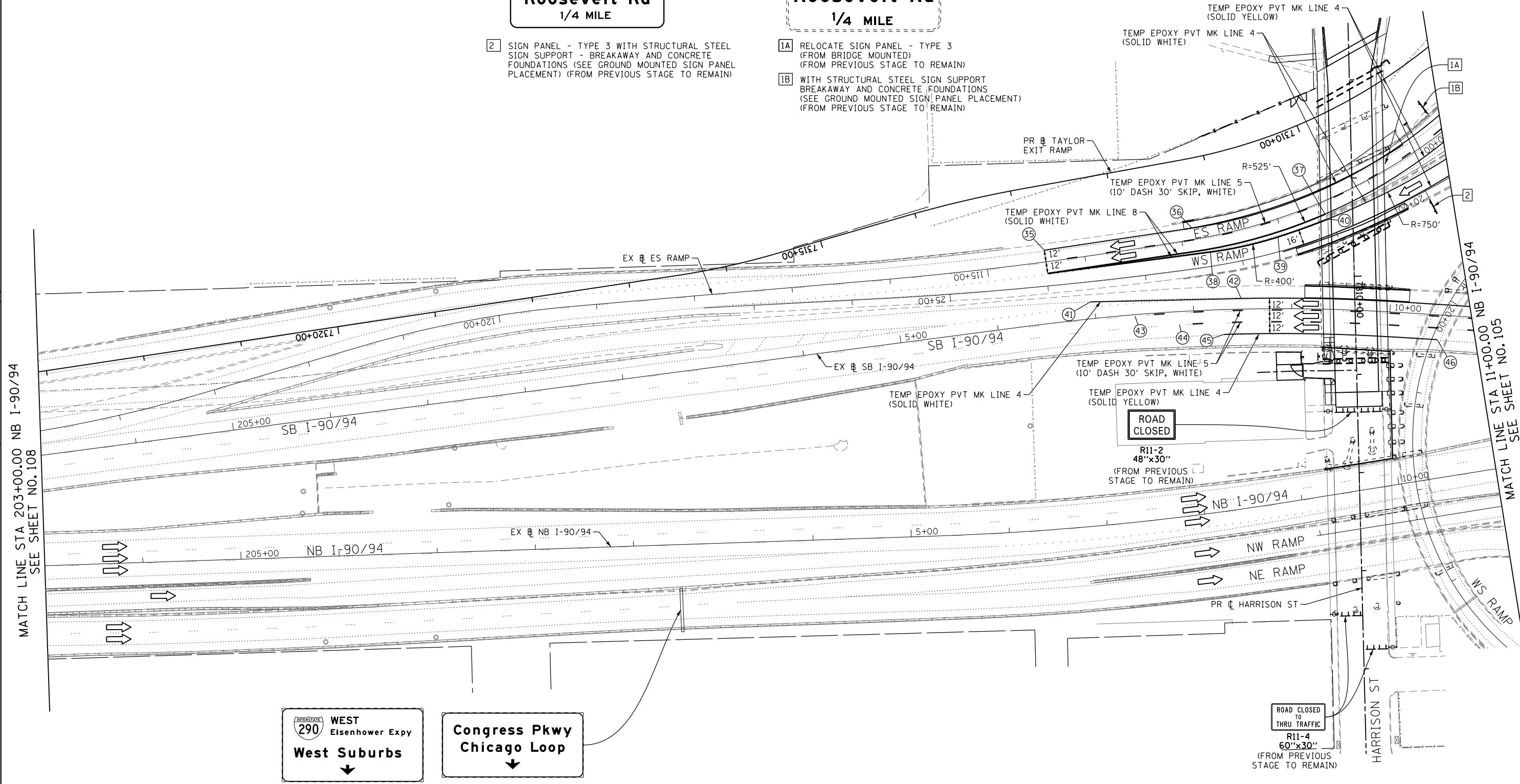
EXIT 52A
Taylor St
Roosevelt Rd
 1/4 MILE

EXIT 52A
Taylor St
Roosevelt Rd
 1/4 MILE

- NOTE:**
- UNLESS NOTED OTHERWISE, ALL STATIONS AND OFFSETS USED ARE TAKEN FROM SB I-90/94 BASELINE.
 - FOR LEGEND SEE SHEET NO. 65
 - SEE LAYOUT INFORMATION ON SHEETS 69 & 70

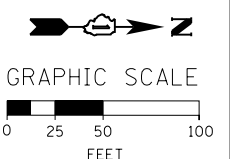
2 SIGN PANEL - TYPE 3 WITH STRUCTURAL STEEL SIGN SUPPORT - BREAKAWAY AND CONCRETE FOUNDATIONS (SEE GROUND MOUNTED SIGN PANEL PLACEMENT) (FROM PREVIOUS STAGE TO REMAIN)

1A RELOCATE SIGN PANEL - TYPE 3 (FROM BRIDGE MOUNTED) (FROM PREVIOUS STAGE TO REMAIN)
1B WITH STRUCTURAL STEEL SIGN SUPPORT BREAKAWAY AND CONCRETE FOUNDATIONS (SEE GROUND MOUNTED SIGN PANEL PLACEMENT) (FROM PREVIOUS STAGE TO REMAIN)



MATCH LINE STA 203+00.00 NB I-90/94 SEE SHEET NO. 108

MATCH LINE STA 11+00.00 NB I-90/94 SEE SHEET NO. 105



AECOM TranSystems FILE PATH = p:\388035\p\mt\escomon\me\local\p\AECD\00\Documents\01_Americas\Transportation\60269938_Circle\Phase\I\000_CAD\005_Roadway\Sheets\60W26-Sht-Staging3AC-ML-05	D160W26-Sht-Staging3AC-ML-05 USER NAME = pimsarno PLOT SCALE = 50.0000' / in. PLOT DATE = 9/15/2013	DESIGNED - OPS DRAWN - PHP CHECKED - DBM DATE - 9/15/13	REVISED - REVISED - REVISED - REVISED -	STATE OF ILLINOIS DEPARTMENT OF TRANSPORTATION	SUGGESTED STAGES OF CONSTRUCTION AND TRAFFIC CONTROL PLAN MAINLINE STAGING 3A-3C		F.A.I. RTE. = 90/94/290 SECTION = 2013-008R COUNTY = COOK ILLINOIS FED. AID PROJECT	TOTAL SHEETS = 559 SHEET NO. = 107 CONTRACT NO. 60W26
	SCALE: 1" = 50' SHEET 5 OF 8 SHEETS STA. TO STA.	ILLINOIS FED. AID PROJECT						