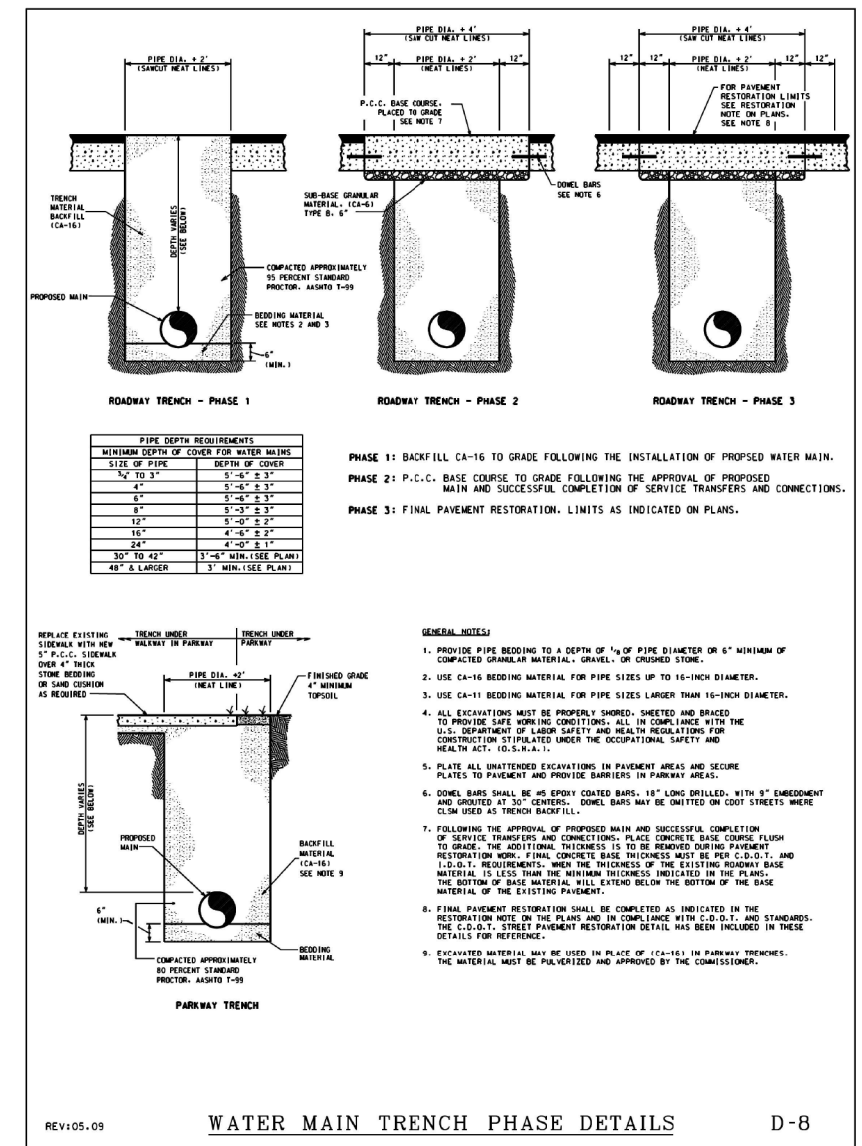
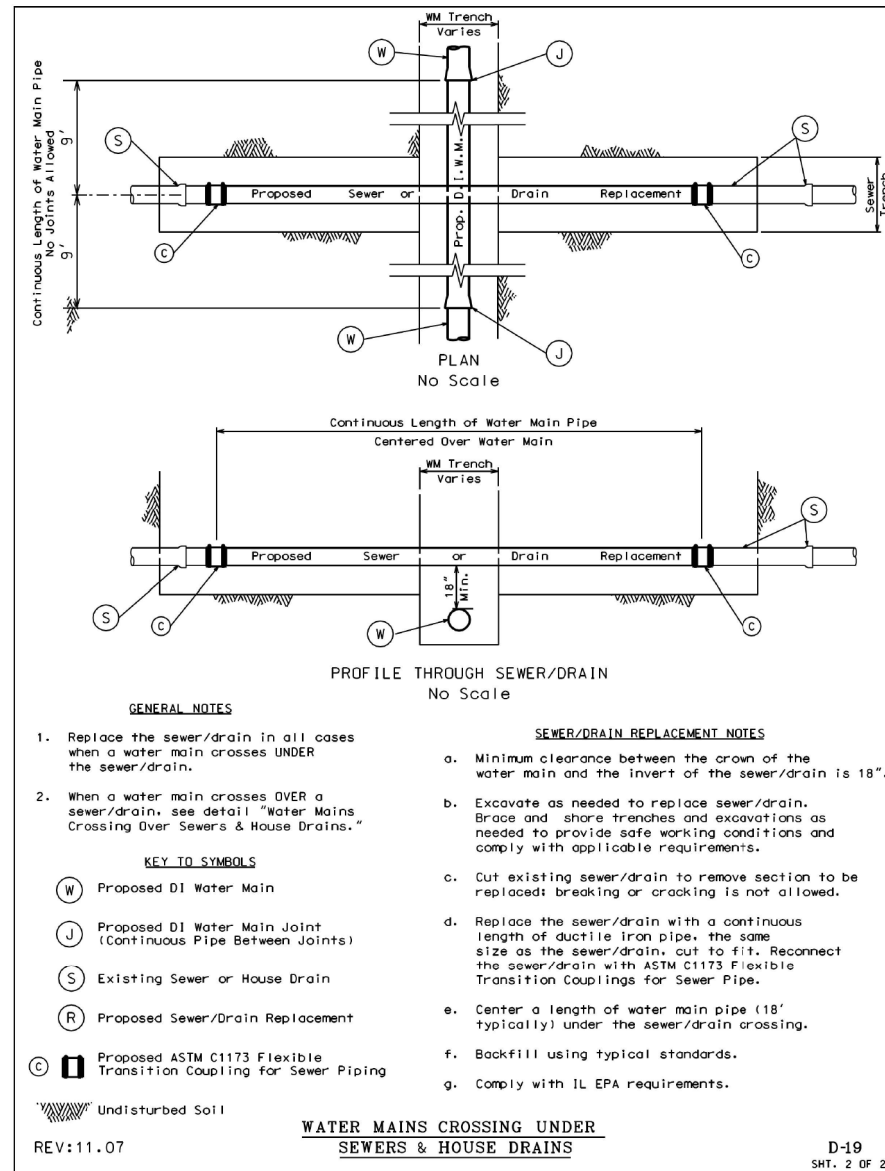
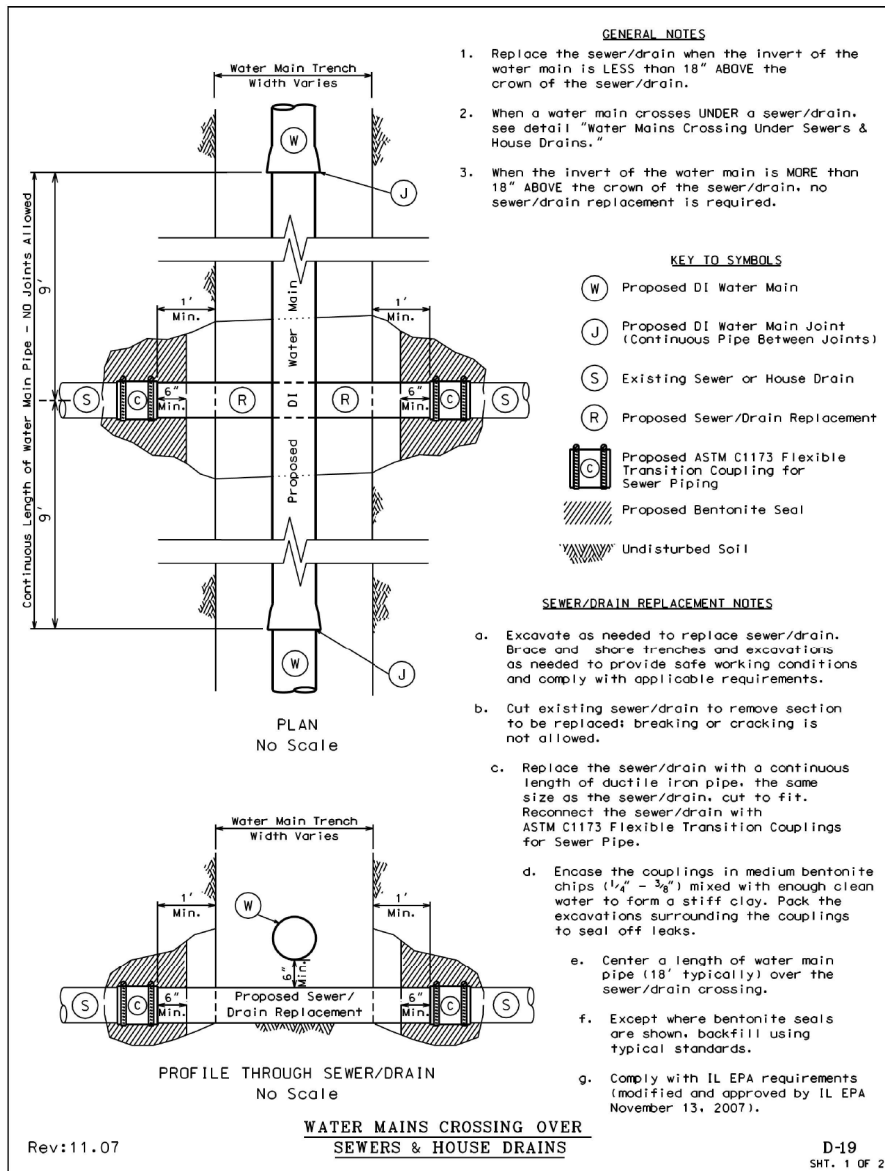


FILE PATH = p:\388035\pmt\lsc\com\lsc\local\p\wec\m\0\Documents\01\_Americas\Transportation\62629938\_Circle\Phase\11\020\_CAD\005\_Roadway\_Sheets\60W26-sht-WM-05.dgn



D160W26-sht-WM-05.dgn  
 USER NAME = CooperM2  
 PLOT SCALE = 20.0000' / in.  
 PLOT DATE = 9/15/2013

DESIGNED - HHC  
 DRAWN - HHC  
 CHECKED - RBB  
 DATE - 9/15/13

REVISED -  
 REVISED -  
 REVISED -  
 REVISED -

STATE OF ILLINOIS  
 DEPARTMENT OF TRANSPORTATION

WATER MAIN DETAILS

SCALE: SHEET OF SHEETS STA. TO STA.

F.A.I. RTE.	SECTION	COUNTY	TOTAL SHEETS	SHEET NO.
90/94/290	2013-008R	COOK	559	144
CONTRACT NO. 60W26				
ILLINOIS FED. AID PROJECT				