

**NOTES:**

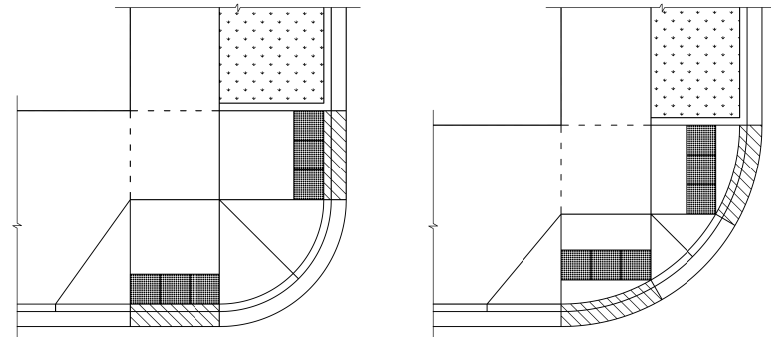
**CURB RAMP LAYOUT B-1-2 IS PREFERRED WHEREVER POSSIBLE. WHERE RAMPS ARE LOCATED IN THE CORNER RADIUS, LAYOUT B-1-3 SHALL BE USED.**

CURB RAMP PLACEMENT SHALL BE COORDINATED AS REQUIRED TO ALLOW FOR A 4' MINIMUM WIDTH SIDEWALK AROUND EACH CORNER OF INTERSECTION. SIDEWALK NOT TO BE OBSTRUCTED BY CURB RAMPS OR OTHER BARRIERS AND SHALL HAVE A CROSS SLOPE OF 1:64 MAXIMUM.

THE BLENDED TRANSITION LAYOUT B-1-7 (AND SIMILAR) MAY BE USED WHERE TWO RAMPS ARE NOT POSSIBLE DUE TO GEOMETRIC CONSTRAINTS, SUCH AS LIMITED SIDEWALK WIDTH OR GRADE ELEVATIONS. THE BLENDED TRANSITION SHALL NOT BE USED IF ACCESS TO AN EXISTING FACILITY WOULD BE REDUCED.

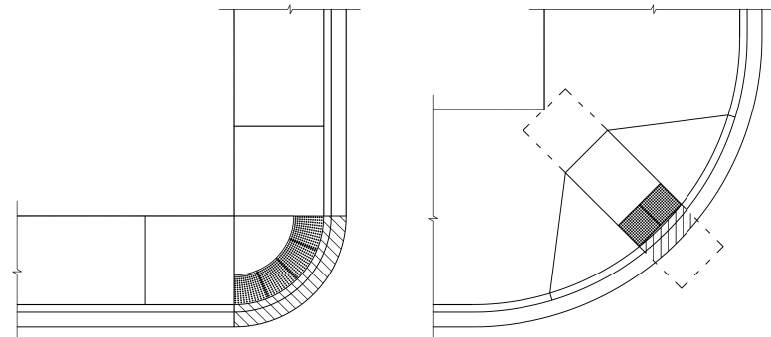
**THE SHARED PERPENDICULAR RAMP AT CORNER LAYOUT B-1-10 IS NOT PREFERRED AND MAY ONLY BE USED WITH PERMISSION FROM THE COMMISSIONER.**

SEE SHEET B-3-3 FOR TRANSITION PANEL GUIDELINES.



**SHEET B-1-2: 2 PERPENDICULAR RAMPS**

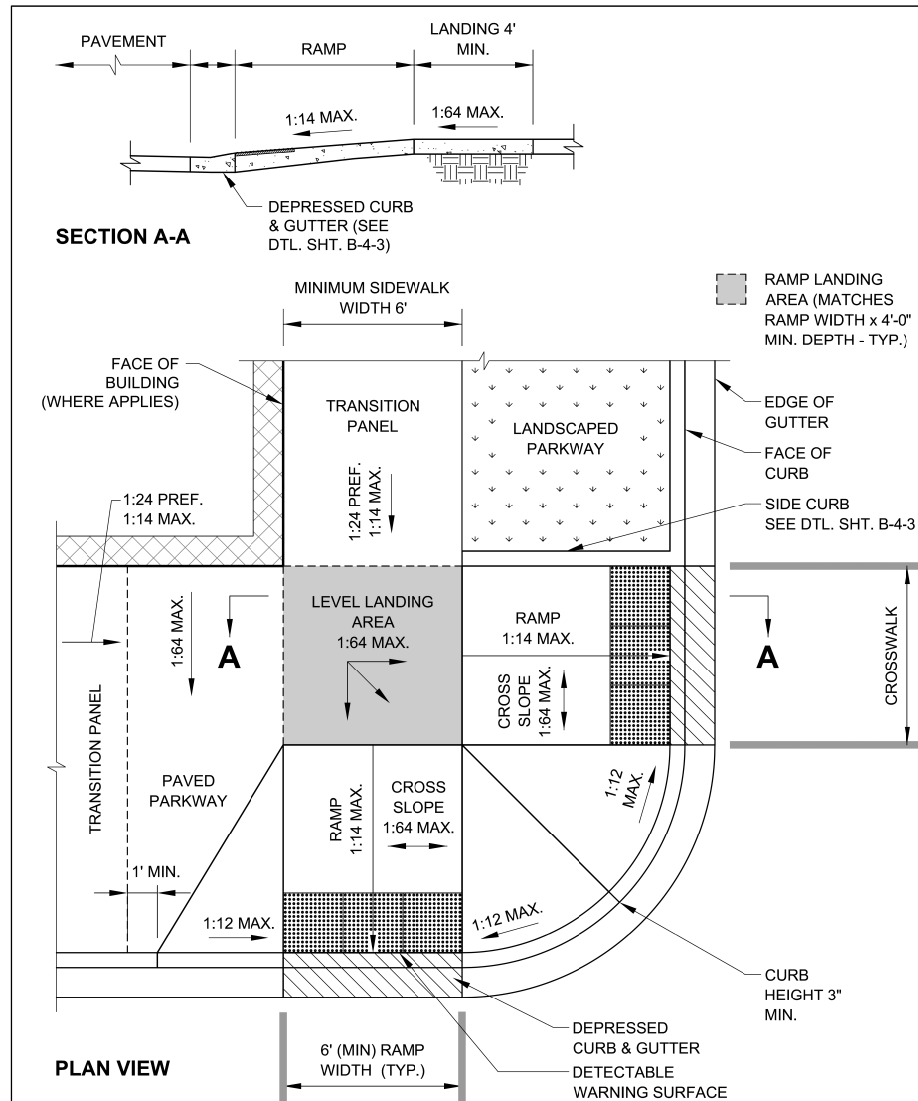
**SHEET B-1-3: 2 RAMPS IN RADIUS**



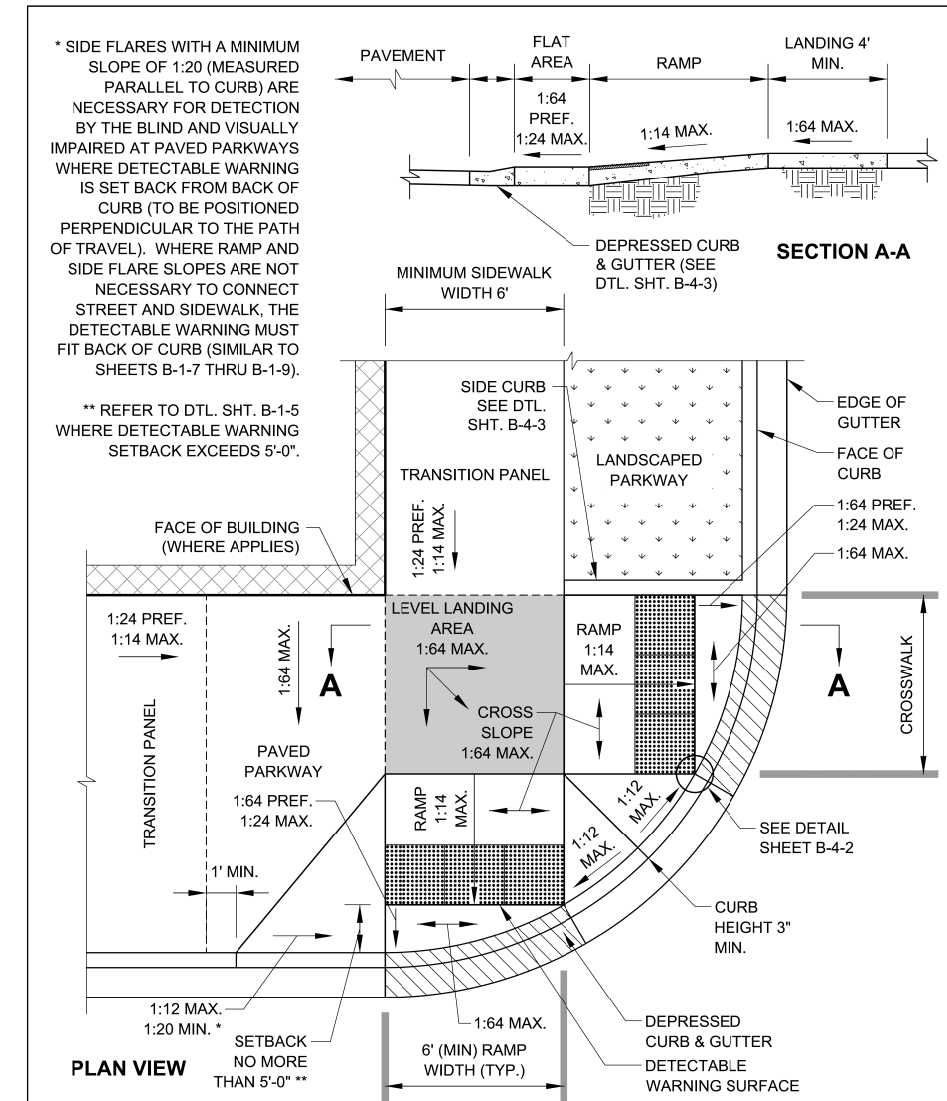
**SHEET B-1-7: BLENDED TRANSITION**

**SHEET B-1-10: SHARED PERPENDICULAR RAMP AT CORNER**

	DATE	REVISION	CITY OF CHICAGO TYPICAL CORNER RAMP LAYOUTS <b>SHEET B-1-1</b>	SCALE: NOT TO SCALE DATE: 10/23/2006	DRAWN BY: CDOT CHECKED BY: LCM
	02/20/07	REVISION 1			
	11/15/07	REVISION 2			
	11/14/08	REVISION 3			
	11/02/09	REVISION 4			
08/10/12	REVISION 5				



	DATE	REVISION	CITY OF CHICAGO 2 PERPENDICULAR RAMPS AT CORNER <b>SHEET B-1-2</b>	SCALE: NOT TO SCALE DATE: 10/23/2006	DRAWN BY: CDOT CHECKED BY: LCM
	02/20/07	REVISION 1			
	11/15/07	REVISION 2			
	11/14/08	REVISION 3			
	11/02/09	REVISION 4			
08/10/12	REVISION 5				



	DATE	REVISION	CITY OF CHICAGO 2 PERPENDICULAR RAMPS AT CORNER WITH RAMPS IN CURB RADIUS <b>SHEET B-1-3</b>	SCALE: NOT TO SCALE DATE: 10/23/2006	DRAWN BY: CDOT CHECKED BY: LCM
	02/20/07	REVISION 1			
	11/15/07	REVISION 2			
	11/14/08	REVISION 3			
	11/02/09	REVISION 4			
08/10/12	REVISION 5				

FILE PATH = p:\388035\p\m\l\escomon\lme\local\p\AECD\000\Documents\01\_Americas\Transportation\60269938\_Circle\Phase\_1\1000\_CD\005\_Roadway\_Sheets\60W26\_sht-CDOT-ADA-01



D160W26-sht-CDOT-ADA-01	DESIGNED - OPS	REVISED -
USER NAME = ChiuA	DRAWN - OPS	REVISED -
PLOT SCALE = 1,0000' / 1"	CHECKED - DBM	REVISED -
PLOT DATE = 9/11/2013	DATE - 9/15/13	REVISED -

**STATE OF ILLINOIS  
DEPARTMENT OF TRANSPORTATION**

**CITY OF CHICAGO  
ADA STANDARDS**

SCALE: 1" = 3' SHEET 1 OF 5 SHEETS STA. TO STA.

F.A.I. RTE.	SECTION	COUNTY	TOTAL SHEETS	SHEET NO.
90/94/290	2013-008R	COOK	559	167
CONTRACT NO. 60W26				
ILLINOIS FED. AID PROJECT				