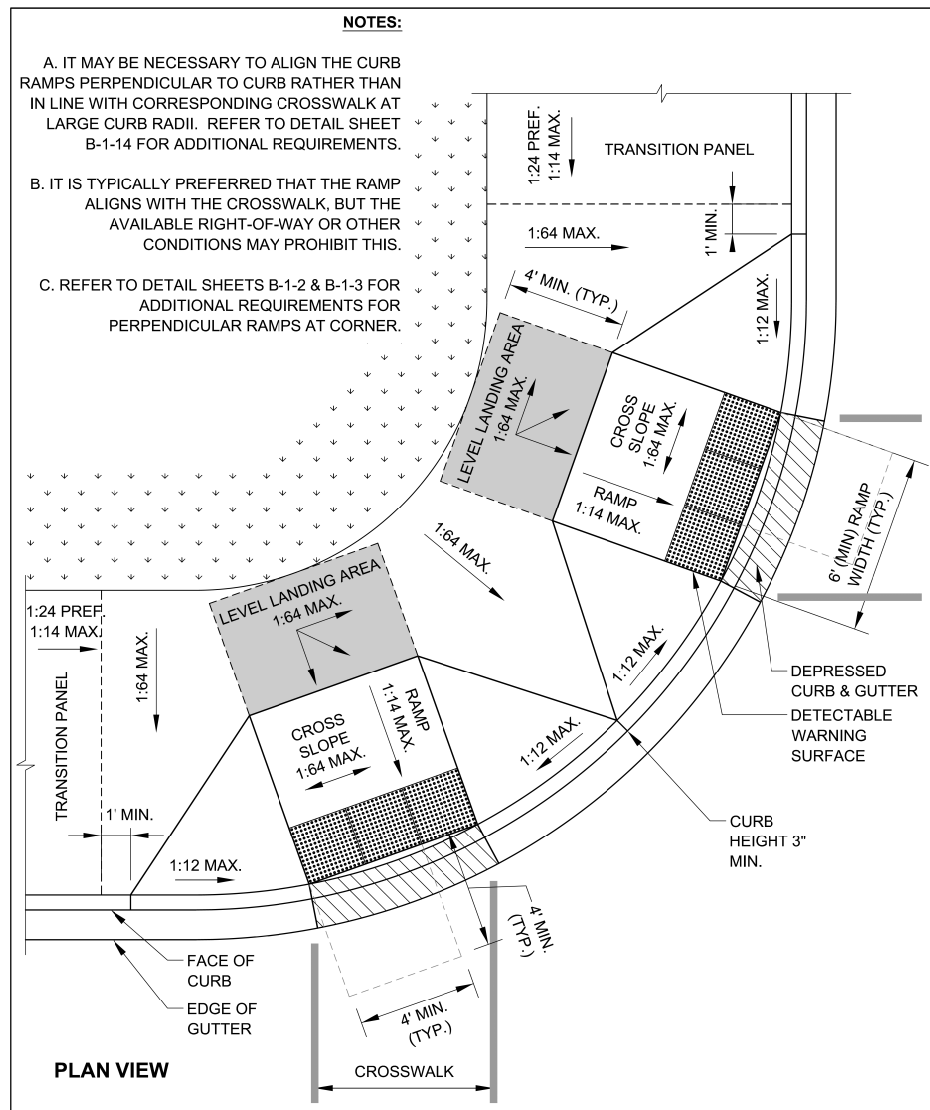
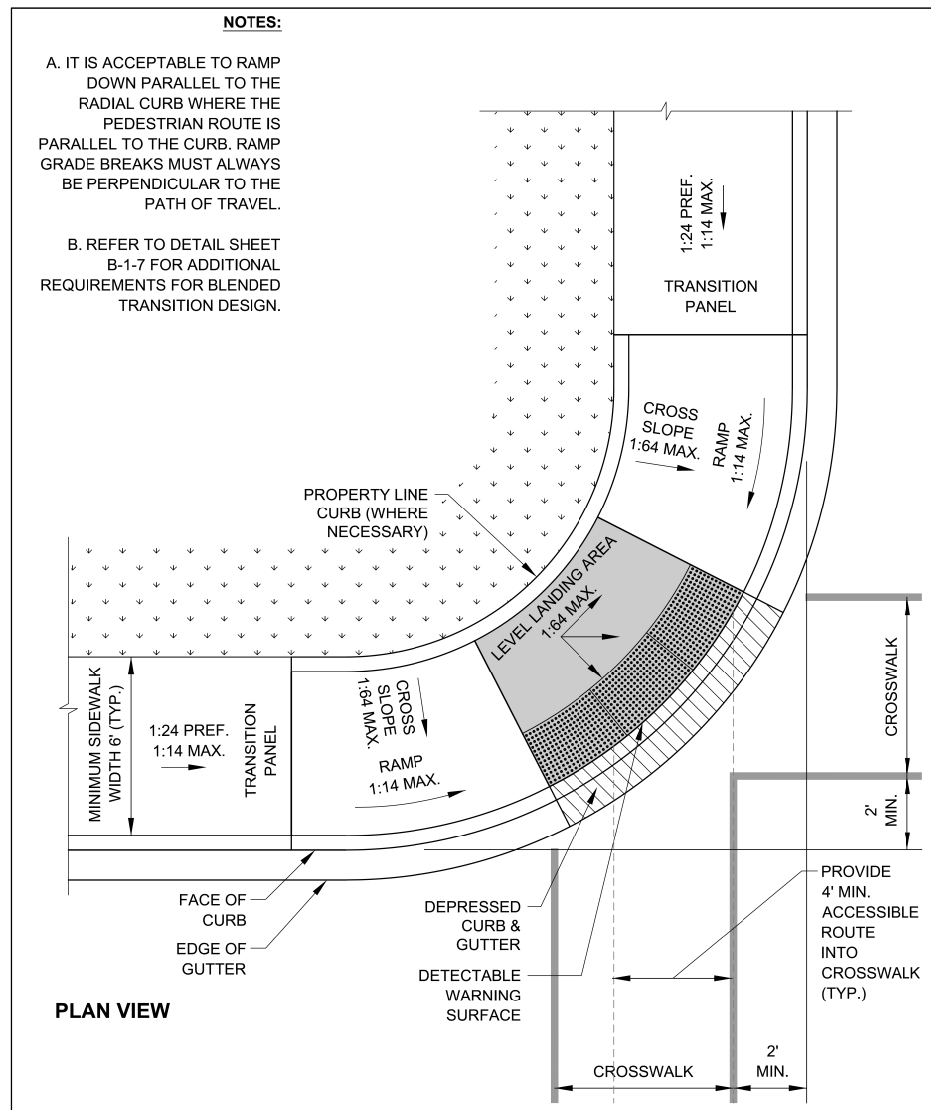


FILE PATH = p:\388035\p\m\l\escomon\lme\local\p\AECD\000\Documents\01_Americas\Transportation\60269938_Circle\Phase_1\1000_CAD\005_Roadway\Sheets\60W26-sh-t-CDOT-ADA-02



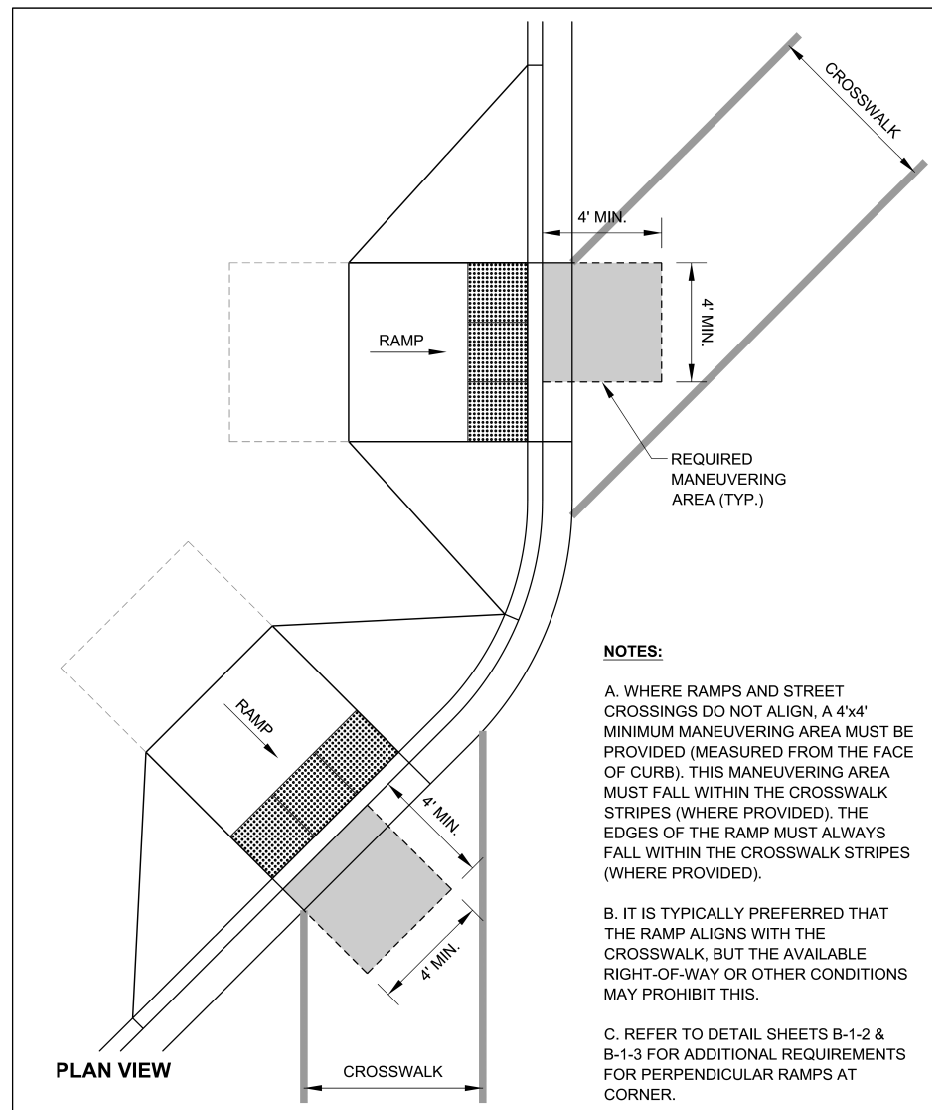
DATE	REVISION
02/20/07	REVISION 1
11/15/07	REVISION 2
11/14/08	REVISION 3
11/02/09	REVISION 4
08/10/12	REVISION 5

CITY OF CHICAGO
 PERPENDICULAR RAMPS AT CORNER WITH
 LARGE CURB RADIUS
SHEET B-1-12
 SCALE: NOT TO SCALE
 DATE: 10/23/2006
 DRAWN BY: CDOT
 CHECKED BY: LCM



DATE	REVISION
02/20/07	REVISION 1
11/15/07	REVISION 2
11/14/08	REVISION 3
11/02/09	REVISION 4
08/10/12	REVISION 5

CITY OF CHICAGO
 BLENDED TRANSITION AT CORNER WITH
 LARGE CURB RADIUS
SHEET B-1-13
 SCALE: NOT TO SCALE
 DATE: 10/23/2006
 DRAWN BY: CDOT
 CHECKED BY: LCM



DATE	REVISION
02/20/07	REVISION 1
11/15/07	REVISION 2
11/14/08	REVISION 3
11/02/09	REVISION 4
08/10/12	REVISION 5

CITY OF CHICAGO
 RAMPS THAT DO NOT ALIGN WITH CROSSWALK
SHEET B-1-14
 SCALE: NOT TO SCALE
 DATE: 10/23/2006
 DRAWN BY: CDOT
 CHECKED BY: LCM



D160W26-sh-t-CDOT-ADA-02
 USER NAME = ChiuA
 PLOT SCALE = 1:8000 / 1"=80'
 PLOT DATE = 9/11/2013

DESIGNED - OPS
 DRAWN - OPS
 CHECKED - DBM
 DATE - 9/15/13

REVISED -
 REVISED -
 REVISED -
 REVISED -

STATE OF ILLINOIS
 DEPARTMENT OF TRANSPORTATION

CITY OF CHICAGO
 ADA STANDARDS

SCALE: N.T.S. SHEET 2 OF 5 SHEETS STA. TO STA.

F.A.I. RTE.	SECTION	COUNTY	TOTAL SHEETS	SHEET NO.
90/94/290	2013-008R	COOK	559	168
CONTRACT NO. 60W26				
ILLINOIS FED. AID PROJECT				