

**NORTH EDGE OF PAVEMENT**

Location	Station	Offset	Theoretical Grade Elevations
W. End of Apr. Slab	7810+88.00	-32.667'	597.86
A	7810+98.00	-32.667'	597.69
B	7811+08.00	-32.667'	597.58
E. End of Apr. Slab	7811+18.00	-32.667'	597.52

**NORTH CURB LINE**

Location	Station	Offset	Theoretical Grade Elevations
W. End of Apr. Slab	7810+88.00	-22.000'	597.59
A	7810+98.00	-22.000'	597.42
B	7811+08.00	-22.000'	597.31
E. End of Apr. Slab	7811+18.00	-22.000'	597.25

**CL HARRISON ST. & P.G.L.**

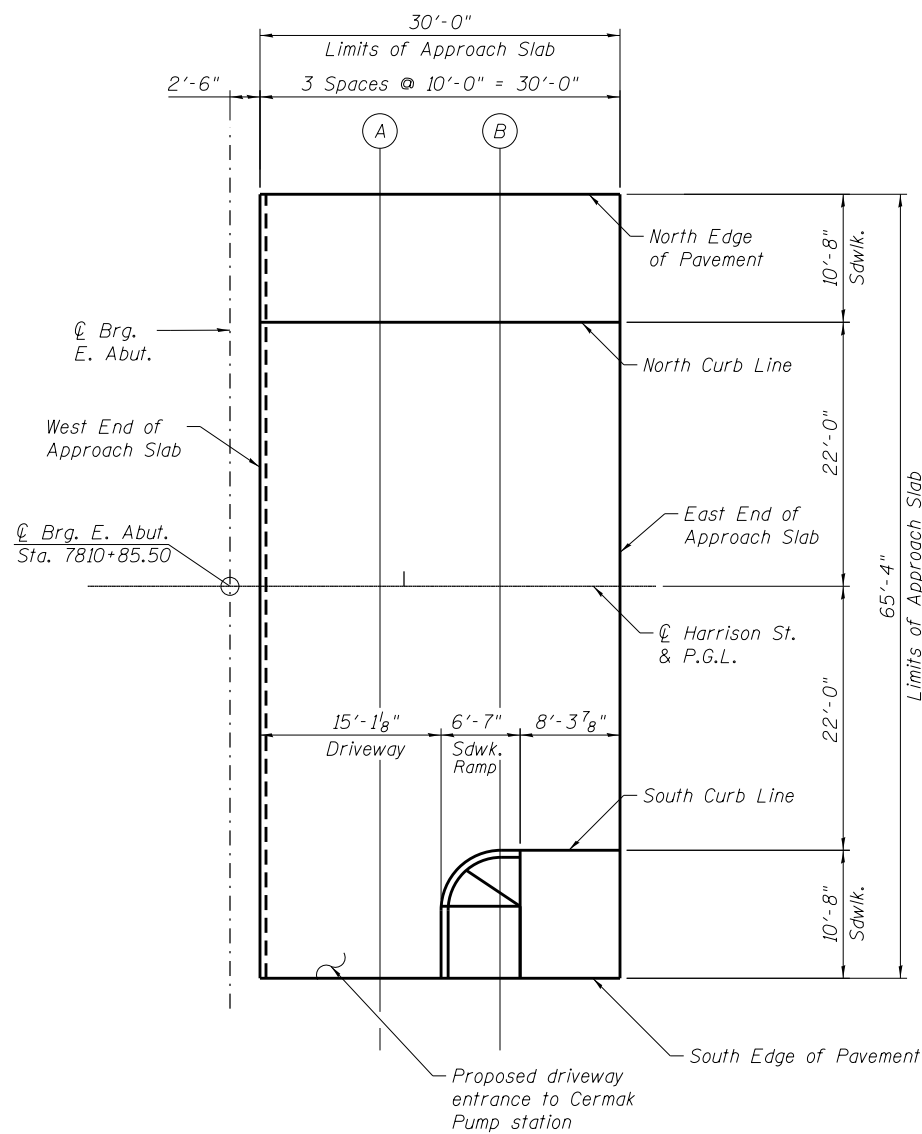
Location	Station	Offset	Theoretical Grade Elevations
W. End of Apr. Slab	7810+88.00	0.000'	597.93
A	7810+98.00	0.000'	597.76
B	7811+08.00	0.000'	597.65
E. End of Apr. Slab	7811+18.00	0.000'	597.59

**SOUTH CURB LINE**

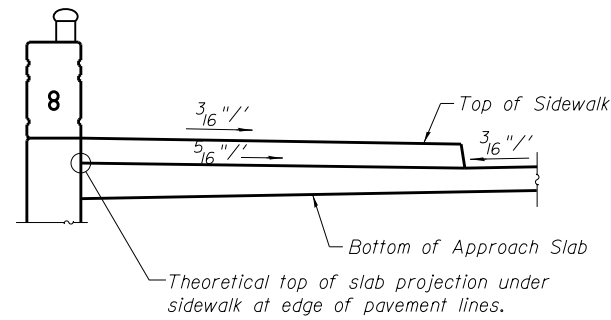
Location	Station	Offset	Theoretical Grade Elevations
W. End of Apr. Slab	-	-	-
A	-	-	-
B	7811+08.00	22.000'	597.31
E. End of Apr. Slab	7811+18.00	22.000'	597.25

**SOUTH EDGE OF PAVEMENT**

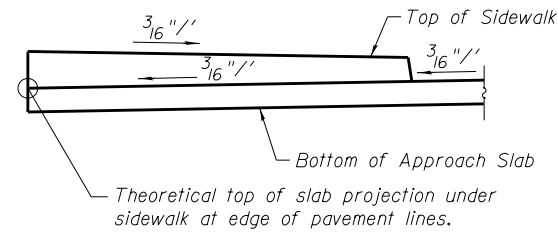
Location	Station	Offset	Theoretical Grade Elevations
W. End of Apr. Slab	7810+88.00	32.667'	597.42
A	7810+98.00	32.667'	597.25
B	7811+08.00	32.667'	597.14
E. End of Apr. Slab	7811+18.00	32.667'	597.08



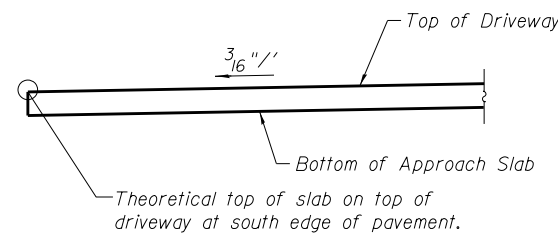
**PLAN**



**PROJECTION UNDER SIDEWALK**  
(North Sidewalk)



**PROJECTION UNDER SIDEWALK**  
(South Sidewalk)



**TOP OF DRIVEWAY**

0161713-60W26-S15-TopSlab



USER NAME = dunkerleyb	DESIGNED - EJO	REVISIONS
PLOT SCALE = N.T.S.	CHECKED - ATB	REVISIONS
PLOT DATE = 9/15/2013	DRAWN - BRD	REVISIONS
	CHECKED - EJO	REVISIONS

**STATE OF ILLINOIS  
DEPARTMENT OF TRANSPORTATION**

**TOP OF EAST APPROACH SLAB ELEVATION  
STRUCTURE NO. 016-1713**

SHEET NO. S1-15 OF S1-48 SHEETS

F.A.I. RTE.	SECTION	COUNTY	TOTAL SHEETS	SHEET NO.
90/94/290	2013-008R	COOK	559	265
CONTRACT NO.			60W26	
ILLINOIS FED. AID PROJECT				