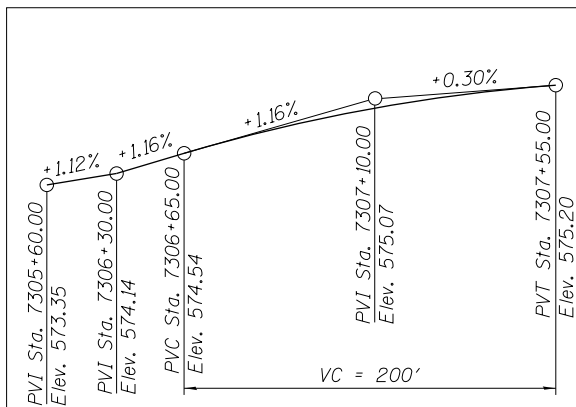



UTILITY PLAN

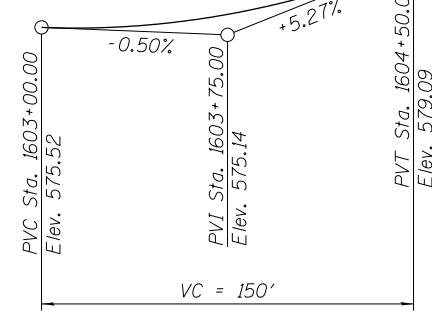
For information only
Part of future contract



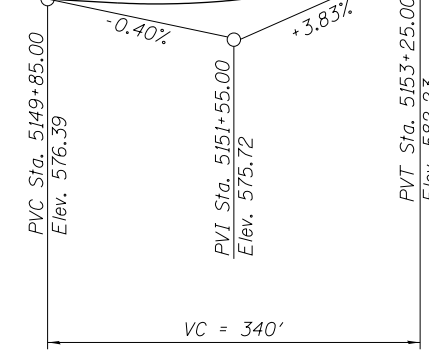
PROFILE GRADE
(Along EB Taylor Exit)



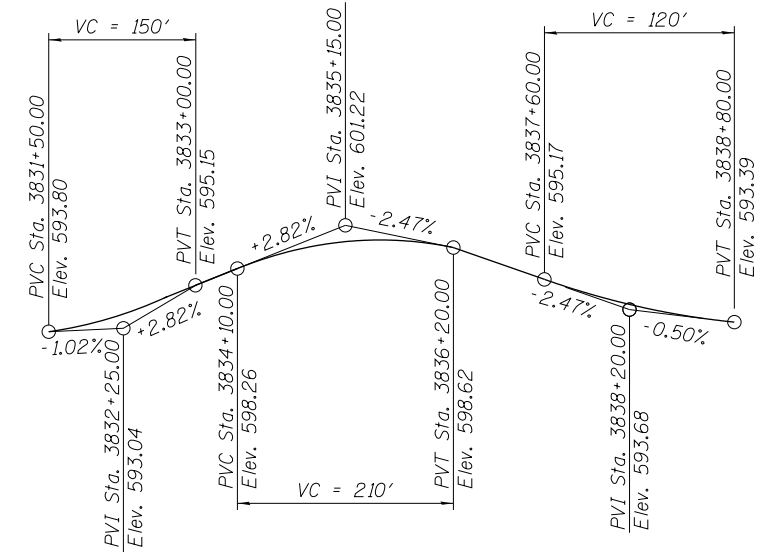
PROFILE GRADE
(Along Ramp ES)



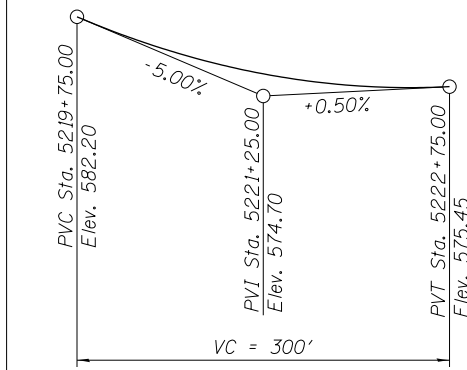
PROFILE GRADE
(Along Ramp EN)



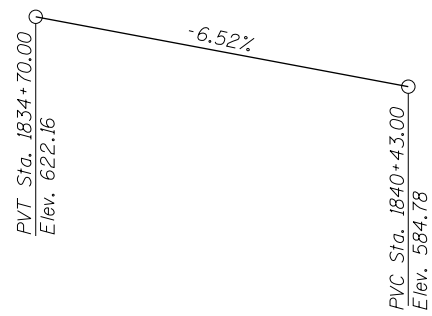
PROFILE GRADE
(Along I-290 EB)



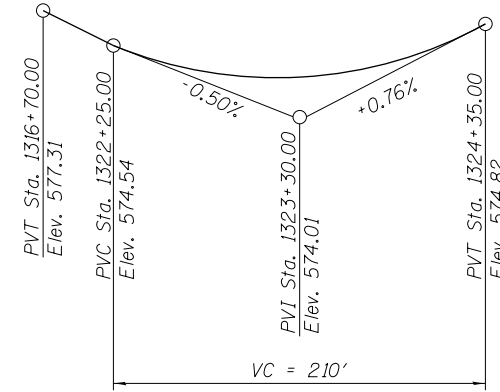
PROFILE GRADE
(Along Halsted Street)



PROFILE GRADE
(Along I-290 WB)



PROFILE GRADE
(Along Ramp NW)



PROFILE GRADE
(Along Ramp SW)

LEGEND:

- Combined Sewer
- Electric
- Storm Sewer
- Water Line
- Telephone
- ITS Fiber Optic
- ITS Cable
- Light Pole
- Soil Boring
- Bulkhead and area filled with grout

4/3/2014 PM 01:17:16 - 60W26-5003-GenData2.dgn



| | | |
|-------------------------|----------------|---------|
| USER NAME = rlschultz | DESIGNED - KAH | REVISED |
| PLOT SCALE = 24:0' / 1" | CHECKED - MDS | REVISED |
| PLOT DATE = 9/15/2013 | DRAWN - MTS | REVISED |
| | CHECKED - KAH | REVISED |

**STATE OF ILLINOIS
DEPARTMENT OF TRANSPORTATION**

**GENERAL DATA 2
STRUCTURE NO. 016-1716**

SHEET NO. S2-03 OF S2-81 SHEETS

| | | | | |
|---------------------------|-----------|--------|--------------|-----------|
| F.A.U. RTE. | SECTION | COUNTY | TOTAL SHEETS | SHEET NO. |
| 3730 | 2013-008R | COOK | 559 | 363 |
| CONTRACT NO. | | | 60W26 | |
| ILLINOIS FED. AID PROJECT | | | | |