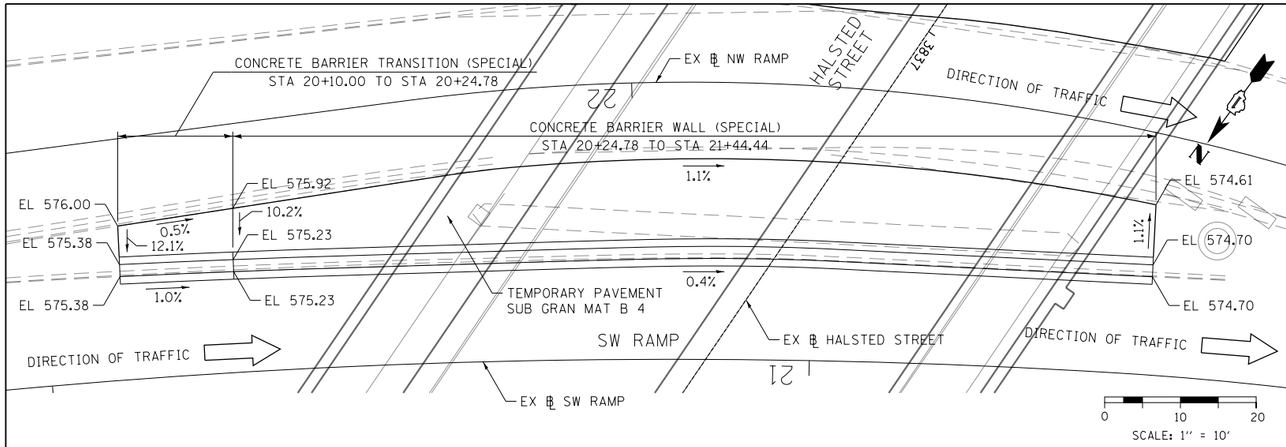

PLAN VIEW

CONCRETE BARRIER WALL (SPECIAL)
AT SW RAMP

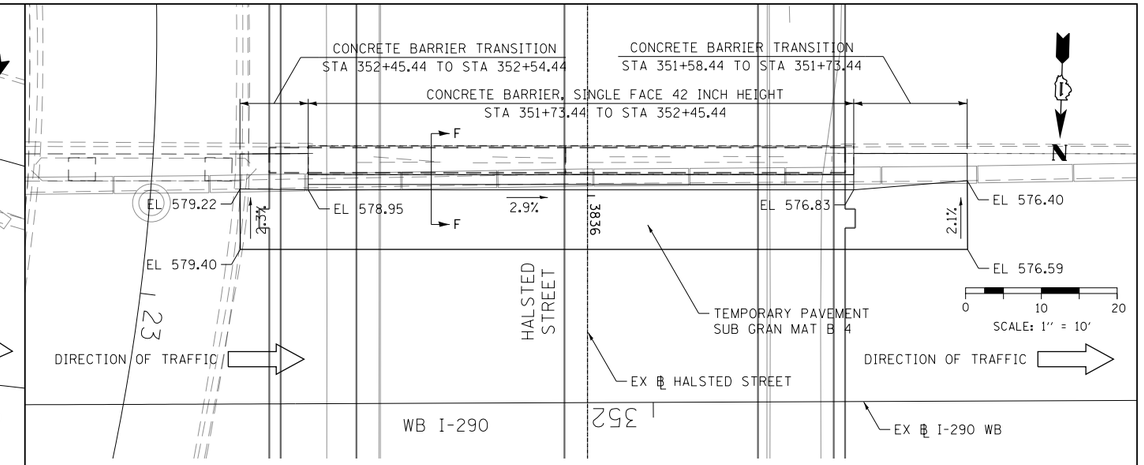

PLAN VIEW

CONCRETE BARRIER, SINGLE FACE 42 INCH HEIGHT
AT WB I-290



PLAN VIEW

N.T.S.

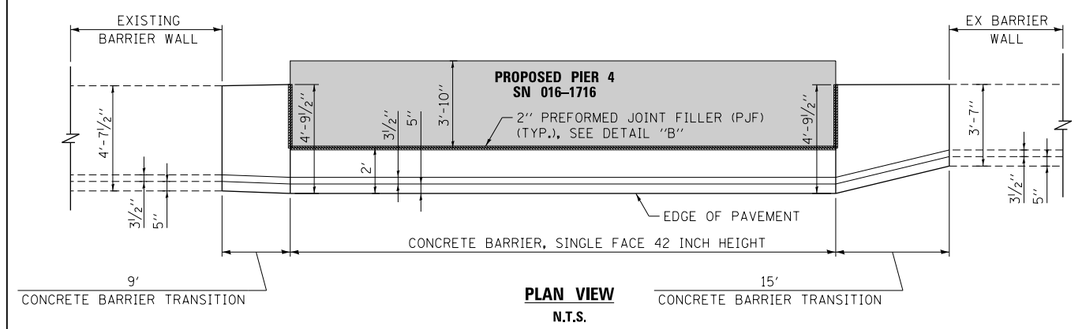

PLAN VIEW

N.T.S.

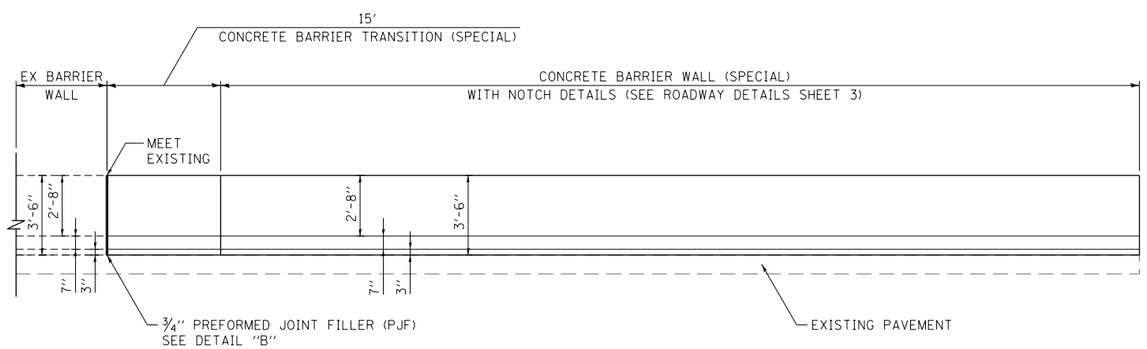

ELEVATION VIEW

N.T.S.

NOTE:
SEE ROADWAY DETAILS SHEET 5 FOR ADDITIONAL NOTES.

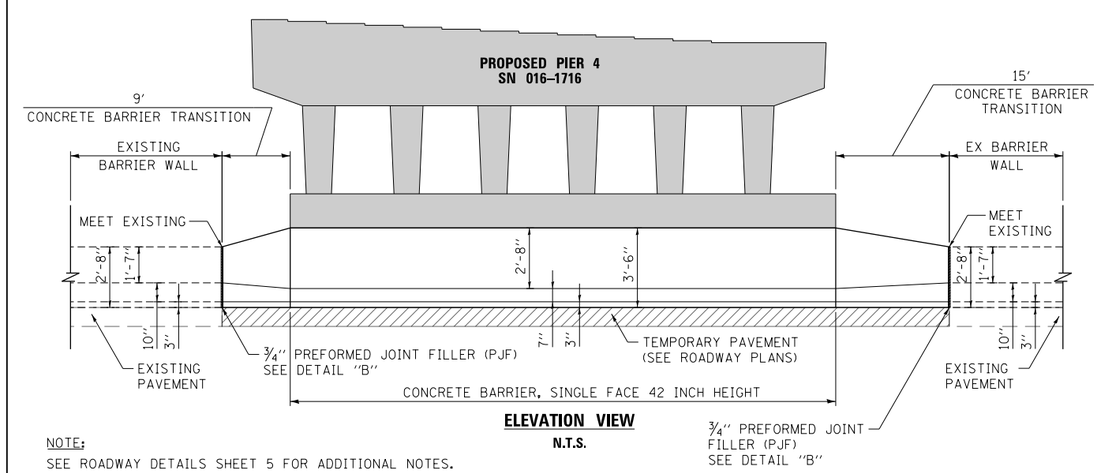

ELEVATION VIEW

N.T.S.

NOTE:
SEE ROADWAY DETAILS SHEET 5 FOR ADDITIONAL NOTES.

FILE PATH = c:\pwworking\aecom02\klorenz\d0204536\D160W26-Sht-Detail-02D.dgn

TranSystems

D160W26-Sht-Detail-02D.dgn	DESIGNED - YSK	REVISED -	
USER NAME = klorenz	DRAWN - YSK	REVISED -	
PLOT SCALE = 10.0000 ' / in.	CHECKED - JLV	REVISED -	
PLOT DATE = 9/12/2013	DATE - 9/15/13	REVISED -	

STATE OF ILLINOIS
DEPARTMENT OF TRANSPORTATION

ROADWAY DETAILS
SW RAMP - WB I-290 PIER 4

SCALE: NONE | SHEET 6 OF 12 SHEETS | STA. | TO STA.

F.A.I. RTE.	SECTION	COUNTY	TOTAL SHEETS	SHEET NO.
90/94/290	2013-008R	COOK	559	496
		CONTRACT NO. 60W26		
		ILLINOIS FED. AID PROJECT		