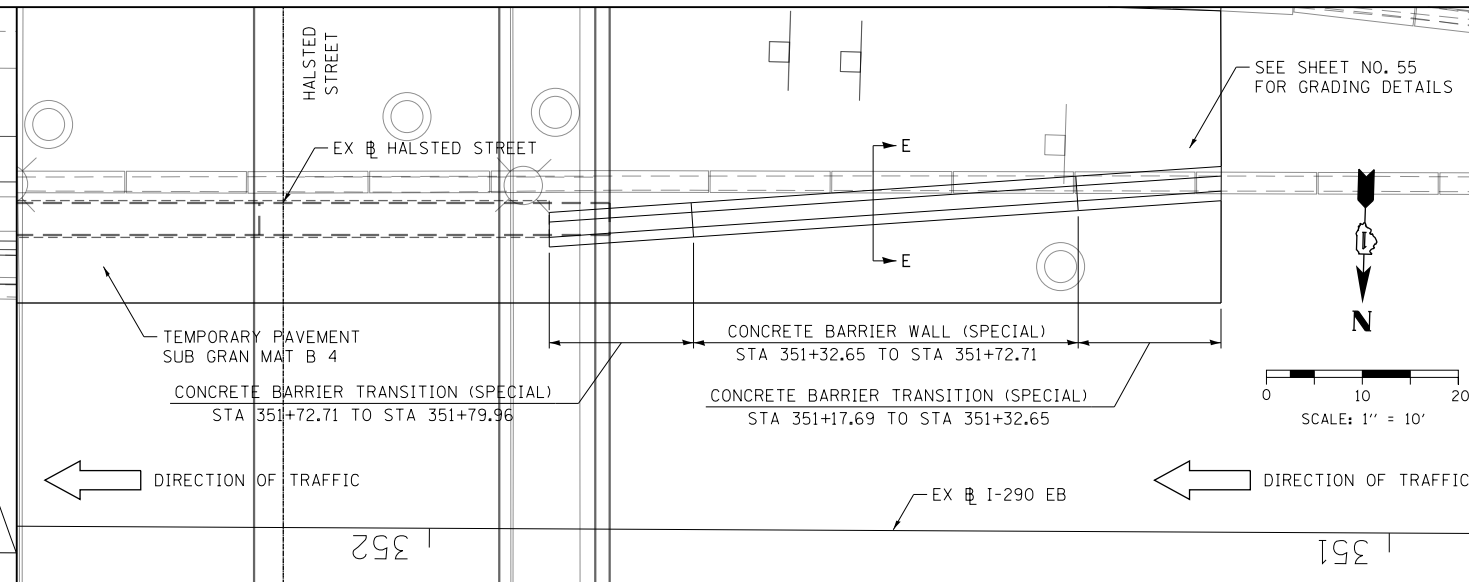
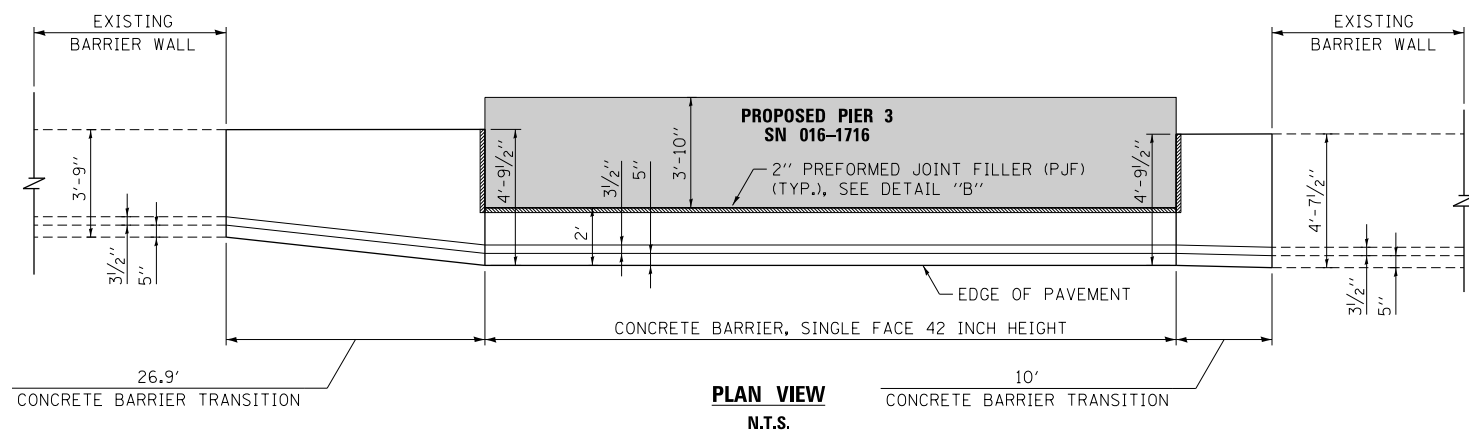


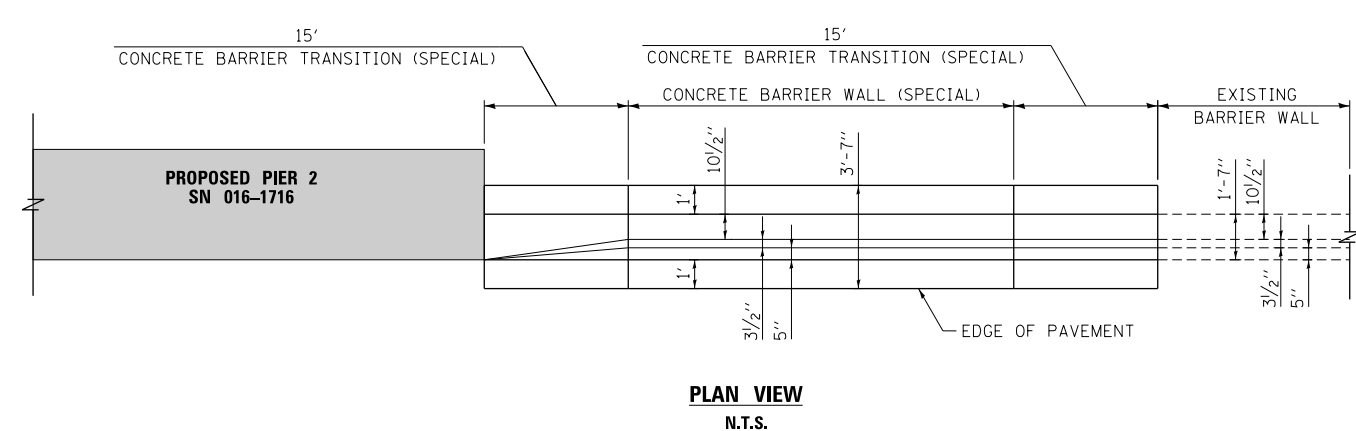
PLAN VIEW
CONCRETE BARRIER, SINGLE FACE 42 INCH HEIGHT
AT I-290 EB



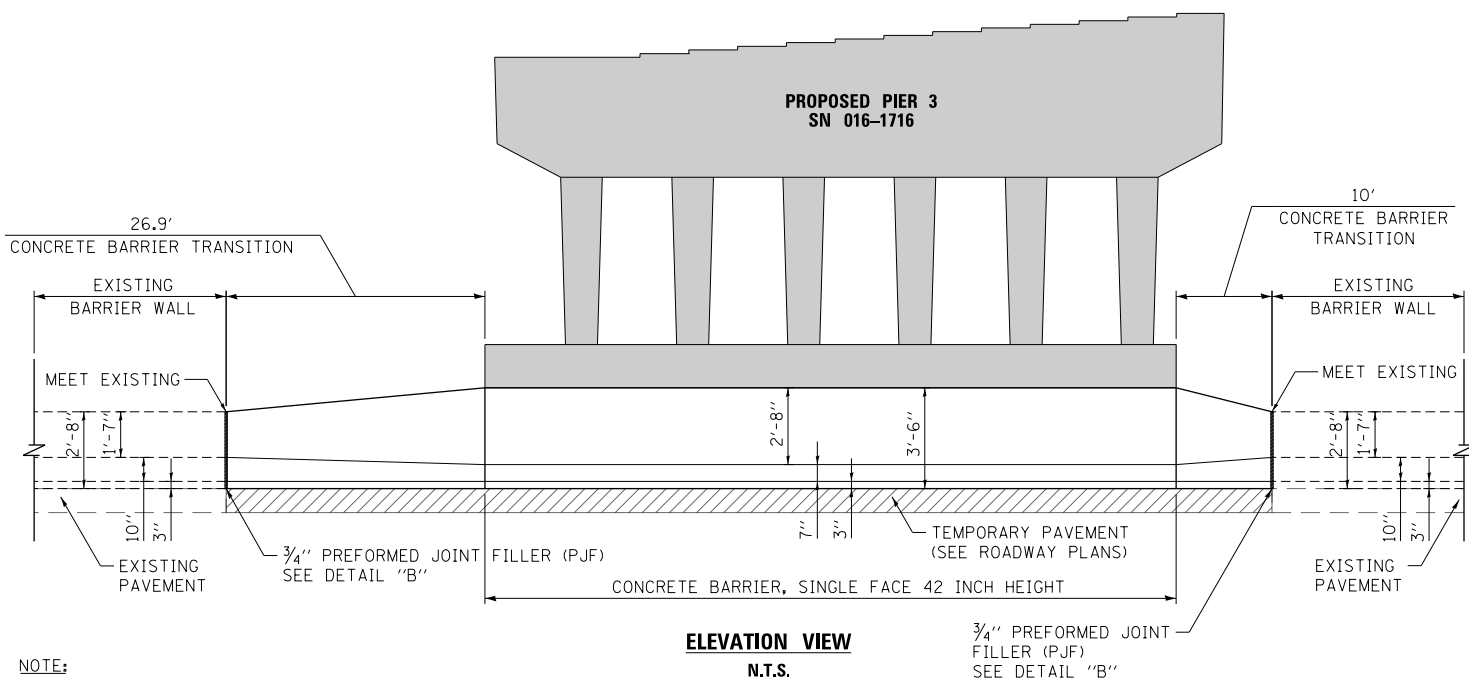
PLAN VIEW
CONCRETE BARRIER WALL (SPECIAL)
AT I-290 EB



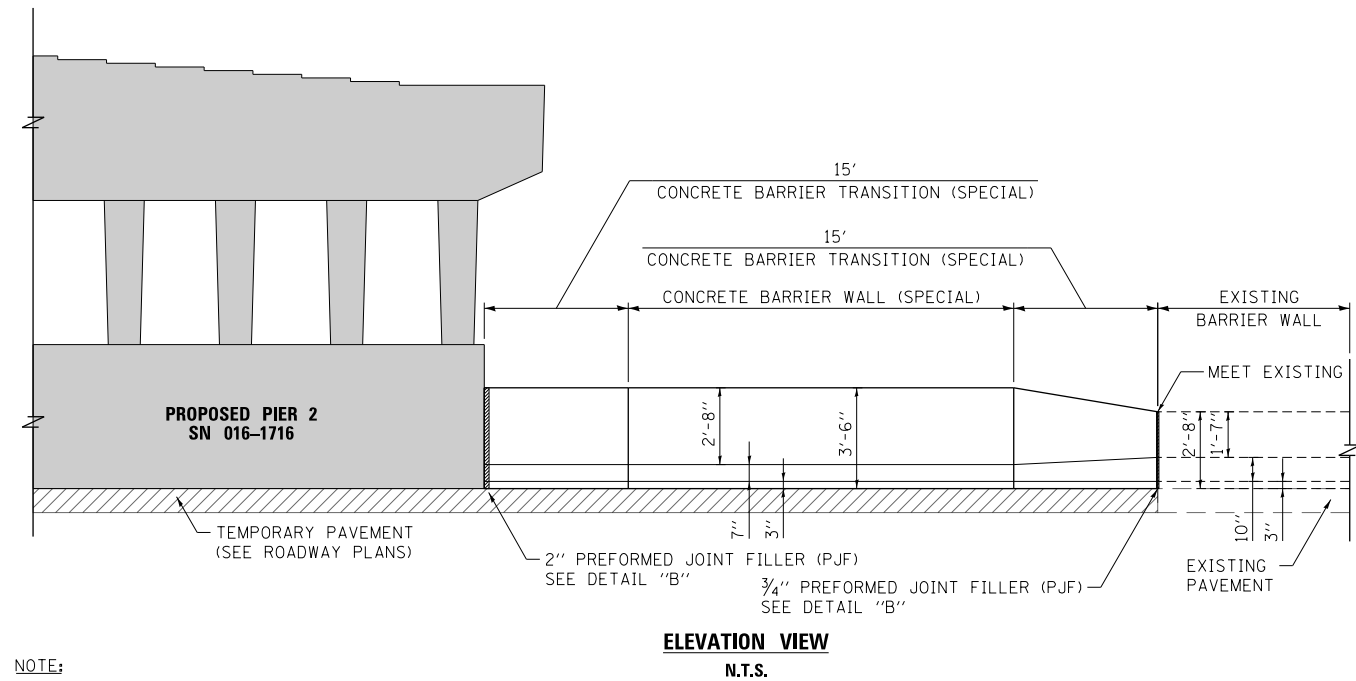
PLAN VIEW
N.T.S.



PLAN VIEW
N.T.S.



ELEVATION VIEW
N.T.S.



ELEVATION VIEW
N.T.S.

NOTE:
 SEE ROADWAY DETAILS SHEET 5 FOR ADDITIONAL NOTES.

NOTE:
 SEE ROADWAY DETAILS SHEET 5 FOR ADDITIONAL NOTES.

FILE PATH = c:\pwworking\luciano\work\60204535\60204535-0160W26-Sht-Detail-02E.dgn



D:\60204535-Sht-Detail-02E.dgn	DESIGNED - YSK	REVISED -
USER NAME = kolorenz	DRAWN - YSK	REVISED -
PLOT SCALE = 10.0000 / in.	CHECKED - JLV	REVISED -
PLOT DATE = 9/12/2013	DATE - 9/15/13	REVISED -

DESIGNED - YSK	REVISED -
DRAWN - YSK	REVISED -
CHECKED - JLV	REVISED -
DATE - 9/15/13	REVISED -

STATE OF ILLINOIS
DEPARTMENT OF TRANSPORTATION

ROADWAY DETAILS
I-290 PIER 2 & 3

SCALE: NONE SHEET 7 OF 12 SHEETS STA. TO STA.

F.A.I. RTE. 90/94/290	SECTION 2013-008R	COUNTY COOK	TOTAL SHEETS 559	SHEET NO. 497
CONTRACT NO. 60W26			ILLINOIS FED. AID PROJECT	