

F.A.U. RTE.	SECTION	COUNTY	TOTAL SHEETS	SHEET NO.
1376	2013-045TS	COOK	24	01
FED. ROAD DIST. NO.	ILLINOIS	CONTRACT NO. 60W98		

C-91-412-13

**INDEX OF SHEETS**

FOR INDEX OF SHEETS, SEE SHEET NO. 2

PROJECT LOCATED IN THE VILLAGE OF NORTHLAKE AND COOK COUNTY, ILLINOIS

GRAND AVE  
 ADT = 28,500 (2011)  
 DESIGN SPEED = 40 MPH  
 POSTED SPEED = 35 MPH

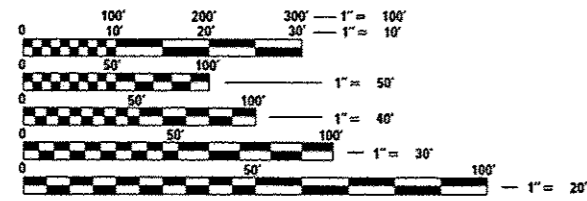
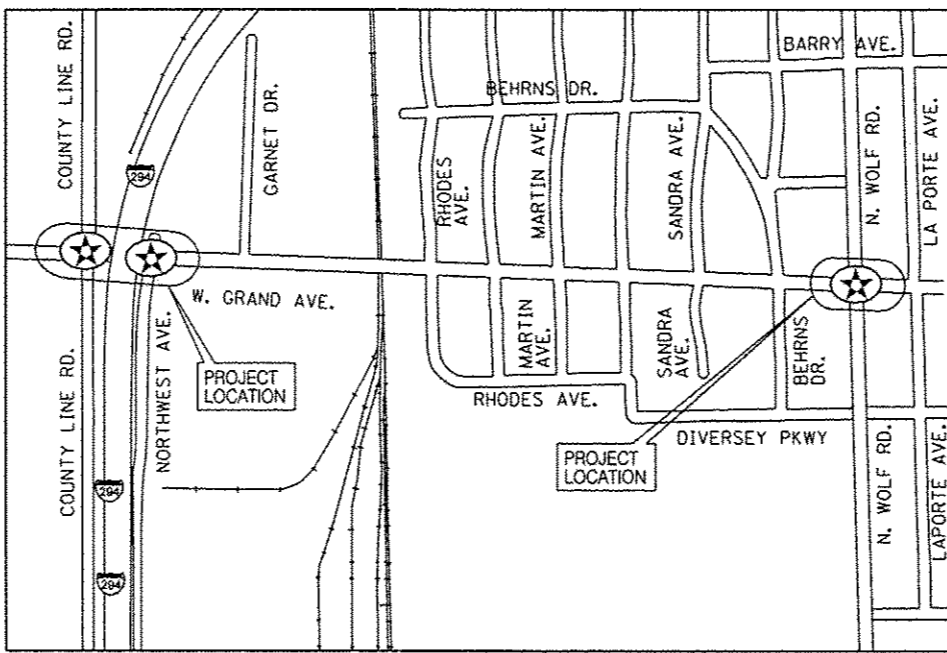
**PROJECT DESCRIPTION**

THIS PROJECT IS TO IMPROVE SAFETY AT EXISTING TRAFFIC SIGNAL LOCATIONS FOR VEHICLES BY MODERNIZING TRAFFIC SIGNAL EQUIPMENT AND TRAFFIC SIGNAL COORDINATION

STATE OF ILLINOIS  
 DEPARTMENT OF TRANSPORTATION  
 DIVISION OF HIGHWAYS


**PLANS FOR PROPOSED  
 FEDERAL AID HIGHWAY**

DISTRICT 1  
 HIGHWAY SAFETY IMPROVEMENT PROJECT (H.S.I.P.)  
 TRAFFIC SIGNAL MODERNIZATION PLANS  
 F.A.U. ROUTE 1376 - W. GRAND AVE.  
 FROM COUNTY LINE RD. TO NORTHWEST AVE. & N. WOLF RD.  
 SECTION: 2013-045TS PROJ. ACHSIP-1376(011)  
 IN THE VILLAGE OF NORTHLAKE, COOK COUNTY  
 C-91-412-13



FULL SIZE PLANS HAVE BEEN PREPARED USING STANDARD ENGINEERING SCALES. REDUCED SIZED PLANS WILL NOT CONFORM TO STANDARD SCALES. IN MAKING MEASUREMENTS ON REDUCED PLANS, THE ABOVE SCALES MAY BE USED.

J.U.L.I.E.  
 JOINT UTILITY LOCATION INFORMATION FOR EXCAVATION  
 1-800-892-0123  
 OR 811



*P.K. Gandhi*, 8-14-2013  
 EXP. 11/30/2013

STATE OF ILLINOIS  
 DEPARTMENT OF TRANSPORTATION  
 DIVISION OF HIGHWAYS

SUBMITTED *Aug 16 2013*  
*John Fortman*  
 DEPUTY DIRECTOR OF HIGHWAYS, REGION ENGINEER

*October 4 2013*  
*John D. Baranzelli, P.E.*  
 acting ENGINEER OF DESIGN AND ENVIRONMENT

*October 4 2013*  
*Omer Osman, P.E.*  
 DIRECTOR OF HIGHWAYS, CHIEF ENGINEER

**PRINTED BY THE AUTHORITY  
 OF THE STATE OF ILLINOIS**

BUREAU OF TRAFFIC - SUDUD MAHMOUD - (847) 705-4420

CONTRACT NO. 60W98