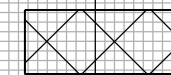


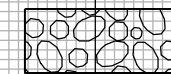
150 140 130 120 110 100 90 80 70 60 50 40 30 20 10 0 10 20 30 40 50 60 70 80 90 100 110 120 130 140 150

**LEGEND**

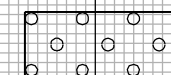
UNSUITABLE



ROCK FILL

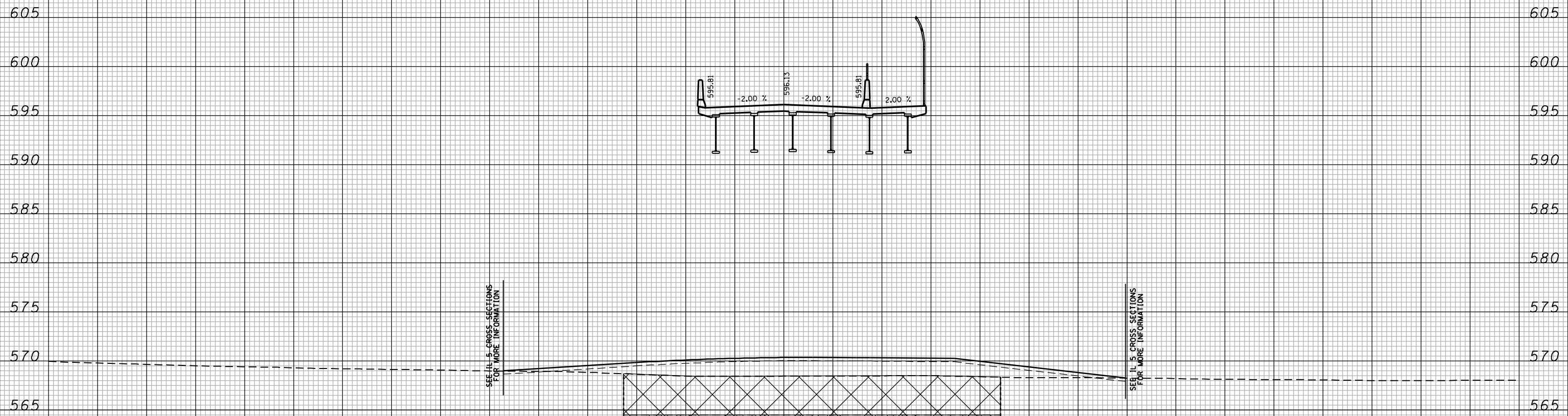


SELECT FILL  
(INCLUDED IN THE  
COST OF MSE WALL)



**STA 524+60.00 TO STA 526+15.00  
EARTHWORK OMISSION**

**STA 524+45.34 TO STA 526+30.84  
BRIDGE OMISSION**



SEE IL 5 CROSS SECTIONS  
FOR MORE INFORMATION

SEE IL 5 CROSS SECTIONS  
FOR MORE INFORMATION

**524+60.00  
BACK**

150 140 130 120 110 100 90 80 70 60 50 40 30 20 10 0 10 20 30 40 50 60 70 80 90 100 110 120 130 140 150

FILE NAME : c:\proj\0802193.08\contract\1\design\sections\0264884-sh1-wash-41DR.dgn

**CG** Ciorba Group, Inc.  
CONSULTING ENGINEERS  
5507 North Cumberland Avenue, Suite 402  
Chicago, Illinois 60656  
Tel. 773.775.4009 Fax 773.775.4014

USER NAME = espino	DESIGNED -	REVISED -
	DRAWN -	REVISED -
PLOT SCALE = 20.0000' / IN.	CHECKED -	REVISED -
PLOT DATE = 3/11/2013	DATE - 3/11/2013	REVISED -

**STATE OF ILLINOIS  
DEPARTMENT OF TRANSPORTATION**

**41ST DRIVE CONNECTOR  
CROSS SECTIONS**

SCALE: SHEET NO. OF SHEETS STA. 524+60.00 TO STA. 524+60.00

F.A.P. RTE.	SECTION	COUNTY	TOTAL SHEETS	SHEET NO.
595	(142-1)R & 142-1HB	ROCK ISLAND	507	435
FED. ROAD DIST. NO. - [ILLINOIS] FED. AID PROJECT			CONTRACT NO. 64B84	