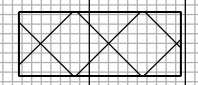
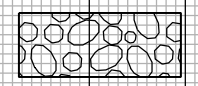


**LEGEND**

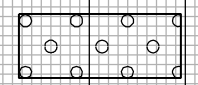
UNSUITABLE



ROCK FILL



SELECT FILL  
(INCLUDED IN THE  
COST OF MSE WALL)



STAGE 1 & 2  
CUT = 0.0 S.F.  
FILL = 291.6 S.F.  
UNSUITABLE = 872.7 S.F.  
ROCK FILL = 606.6 S.F.

STAGE 1 & 2  
CUT = 0.0 S.F.  
FILL = 69.1 S.F.  
UNSUITABLE = 872.7 S.F.  
ROCK FILL = 606.6 S.F.

**530 + 02.37  
AHEAD**

**530 + 02.37  
BACK**

FILE NAME = c:\proj\0802293\08\contract\1\Design\sections\0264884-sh1-wash-41DR.dgn

**CG** Ciorba Group, Inc.  
CONSULTING ENGINEERS  
5507 North Cumberland Avenue, Suite 402  
Chicago, Illinois 60656  
Tel. 773.775.4009 Fax 773.775.4014

USER NAME = ntumbv	DESIGNED -	REVISED - ADDENDUM 1 8/15/2013
	DRAWN -	REVISED -
PLOT SCALE = 20.0000 "/>		

**STATE OF ILLINOIS  
DEPARTMENT OF TRANSPORTATION**

**41ST DRIVE CONNECTOR  
CROSS SECTIONS**

SCALE: SHEET NO. OF SHEETS STA. 530+02.36 TO STA. 530+02.38

F.A.P. RTE.	SECTION	COUNTY	TOTAL SHEETS	SHEET NO.
595	(142-1)R & 142-1)B	ROCK ISLAND	507	444
FED. ROAD DIST. NO. - ILLINOIS FED. AID PROJECT			CONTRACT NO. 64B84	