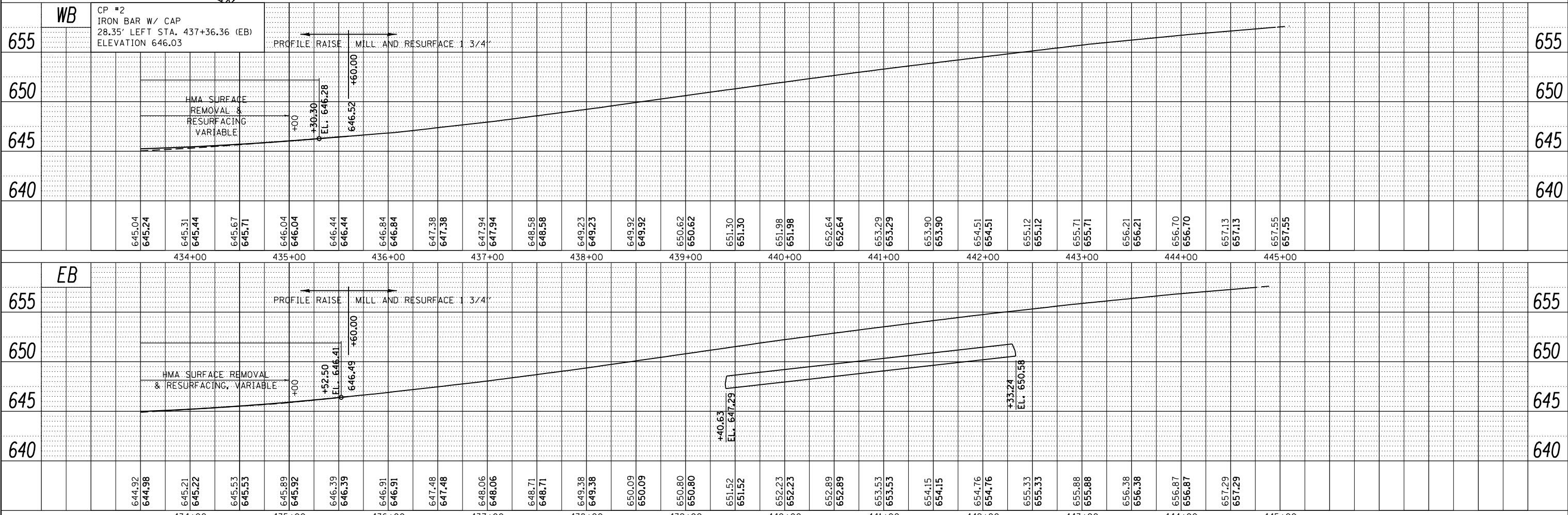
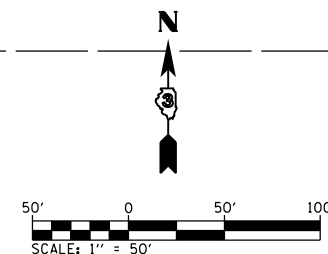
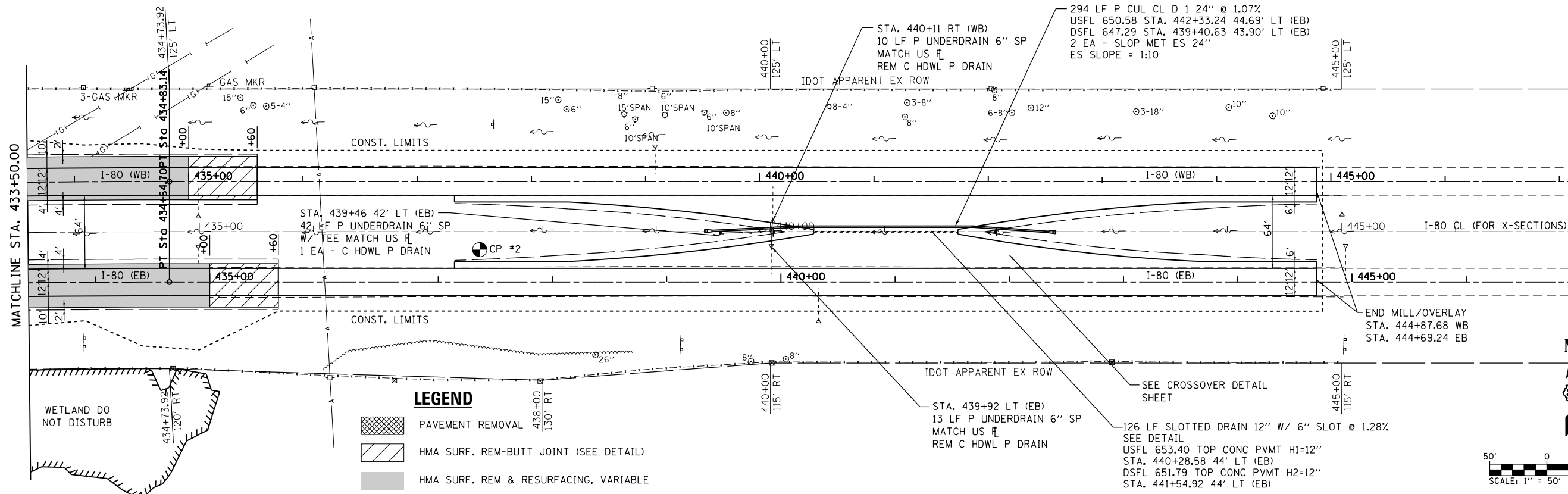


PLAN	SURVEYED	BY	DATE
	PLOTTED		
	GRADES CHECKED		
	STRUCTURE NOTATIONS CHECKED		
	NOTE BOOK NO.		
	FILE NAME		

PROFILE	SURVEYED	BY	DATE
	PLOTTED		
	GRADES CHECKED		
	STRUCTURE NOTATIONS CHECKED		
	NOTE BOOK NO.		
	FILE NAME		



FILE NAME =	USER NAME = brianheil	DESIGNED -	REVISED -	STATE OF ILLINOIS DEPARTMENT OF TRANSPORTATION	PLAN & PROFILE SHEET SCALE: 1"=50' SHEET 3 OF 3 SHEETS STA. 433+50.00 TO STA. 445+00.00	F.A.I. RTE.	SECTION	COUNTY	TOTAL SHEETS	SHEET NO.
D366998-sht-plnprf.dgn	PLOT TIME = 11:46:45 AM	CHECKED -	REVISED -			80	(06-2) BR-3,4	BUREAU	133	27
	PLOT SCALE = 100.0000' / in.	DRAWN -	REVISED -			CONTRACT NO. 66998				
	PLOT DATE = 7/31/2013	CHECKED -	REVISED -			ILLINOIS FED. AID PROJECT				