





LEGEND

-  PERIMETER EROSION BARRIER
-  INLET AND PIPE PROTECTION
-  EROSION CONTROL BLANKET
-  TEMPORARY FENCE (ORANGE)



FILE NAME = D366998-sh1-eros.dgn	USER NAME = brianheil	DESIGNED -	REVISED -
	PLOT TIME = 7:18:35 PM	DRAWN -	REVISED -
	PLOT SCALE = 100.0000' / in.	CHECKED -	REVISED -
	PLOT DATE = 7/30/2013	DATE -	REVISED -

**STATE OF ILLINOIS
DEPARTMENT OF TRANSPORTATION**

**EROSION AND SEDIMENT CONTROL &
PERMANENT PAVEMENT MARKING SHEETS**

SCALE: 1"=50' SHEET 2 OF 3 SHEETS STA. 419+00.00 TO STA. 433+50.00

F.A.I. RTE.	SECTION	COUNTY	TOTAL SHEETS	SHEET NO.
80	(06-2) BR-3,4	BUREAU	133	41
CONTRACT NO. 66998				
ILLINOIS FED. AID PROJECT				