












STAGE 3B

LEGEND

-  DIRECTION INDICATOR BARRICADE WITH STEADY BURN MONIDIRECTIONAL LIGHT
-  TYPE II BARRICADE, DRUM OR VERTICAL BARRICADE WITH STEADY BURN BI-DIRECTIONAL LIGHT
-  TYPE III BARRICADE WITH FLASHING LIGHT (2-EA.)
-  DOUBLE VERTICAL PANEL
-  WORK AREA
-  ARROW BOARD
-  CONSTRUCTION SIGN
-  DIRECTION OF TRAFFIC
-  TEMPORARY CONCRETE BARRIER
-  IMPACT ATTENUATOR (TEMPORARY)
-  FLASHING MONO-DIRECTIONAL LIGHT

FILE NAME =	USER NAME = bdecreene	DESIGNED - LDZ	REVISED -
V:\3195\66883 (South Section)\CADD Sheets\0366883-sht-staging3-11.dgn		DRAWN - SRH/RMD	REVISED -
	PLOT SCALE = 100.0000' / in.	CHECKED - DJD	REVISED -
SHT.DOUBLE.PLAN	PLOT DATE = 8/6/2013	DATE - 7/15/2013	REVISED -

**STATE OF ILLINOIS
DEPARTMENT OF TRANSPORTATION**

**PROLOGIS PRKWy.
STAGES 3B CONSTRUCTION & TRAFFIC CONTROL**

SCALE: 1"=50' SHEET 1 OF 1 SHEETS STA. 1600+00 TO STA. 1606+00

F.A.P. RTE.	SECTION	COUNTY	TOTAL SHEETS	SHEET NO.
326	(110)R, BR & BR-1	GRUNDY	644	173
CONTRACT NO. 66883			ILLINOIS FED. AID PROJECT	