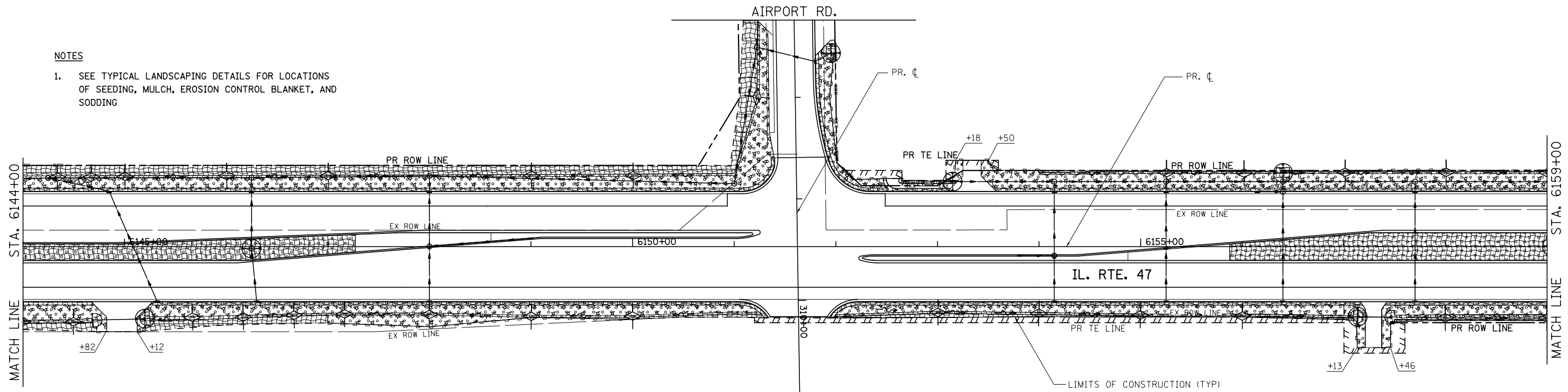


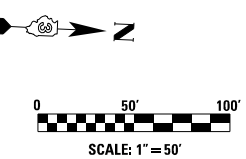
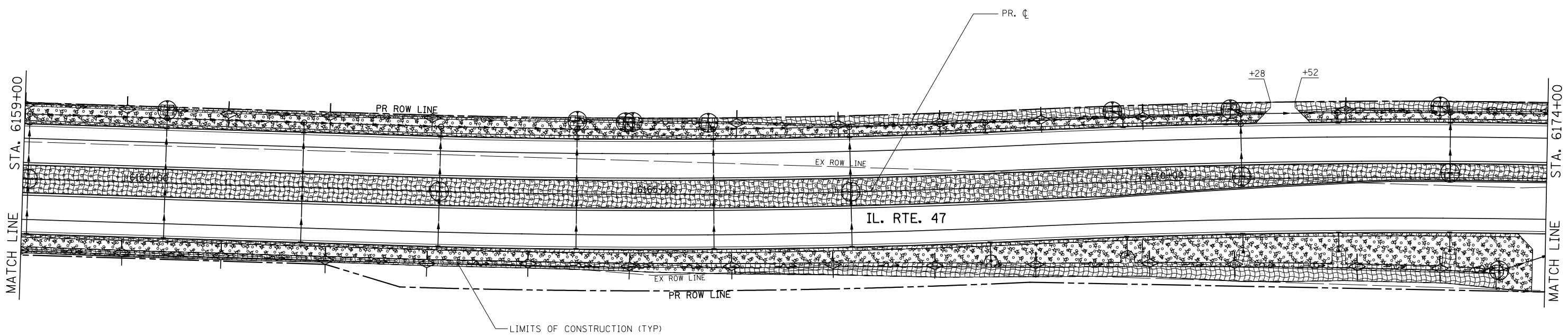
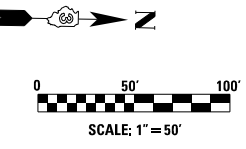
NOTES

- SEE TYPICAL LANDSCAPING DETAILS FOR LOCATIONS OF SEEDING, MULCH, EROSION CONTROL BLANKET, AND SODDING



LEGEND

- | | | | |
|--|---------------------------|--|-------------------------|
| | TEMPORARY DITCH CHECKS | | EROSION CONTROL BLANKET |
| | PERIMETER EROSION BARRIER | | STONE RIPRAP |
| | INLET AND PIPE PROTECTION | | SEEDING, CLASS 4 |
| | SALT TOLERANT SODDING | | MULCH, METHOD 2 |
| | SEEDING, CLASS 2A | | |



FILE NAME = V:\3195\66883 (South Section)\CADD Sheets\0366883-sht-eros-05.dgn	USER NAME = bdecreane	DESIGNED - BS	REVISED -	STATE OF ILLINOIS DEPARTMENT OF TRANSPORTATION	IL. RTE. 47 LANDSCAPING AND EROSION CONTROL PLANS			F.A.P. RTE. 326	SECTION (110)R, BR & BR-1	COUNTY GRUNDY	TOTAL SHEETS 644	SHEET NO. 190
SHT_DOUBLE PLAN	PLOT SCALE = 100.0000' / in.	CHECKED - ST	REVISED -		SCALE: 1"=50'	SHEET NO. 5 OF 13 SHEETS	STA. 6144+00 TO STA. 6174+00	CONTRACT NO. 66B83				
	PLOT DATE = 8/6/2013	DATE - 7/15/2013	REVISED -		ILLINOIS FED. AID PROJECT							