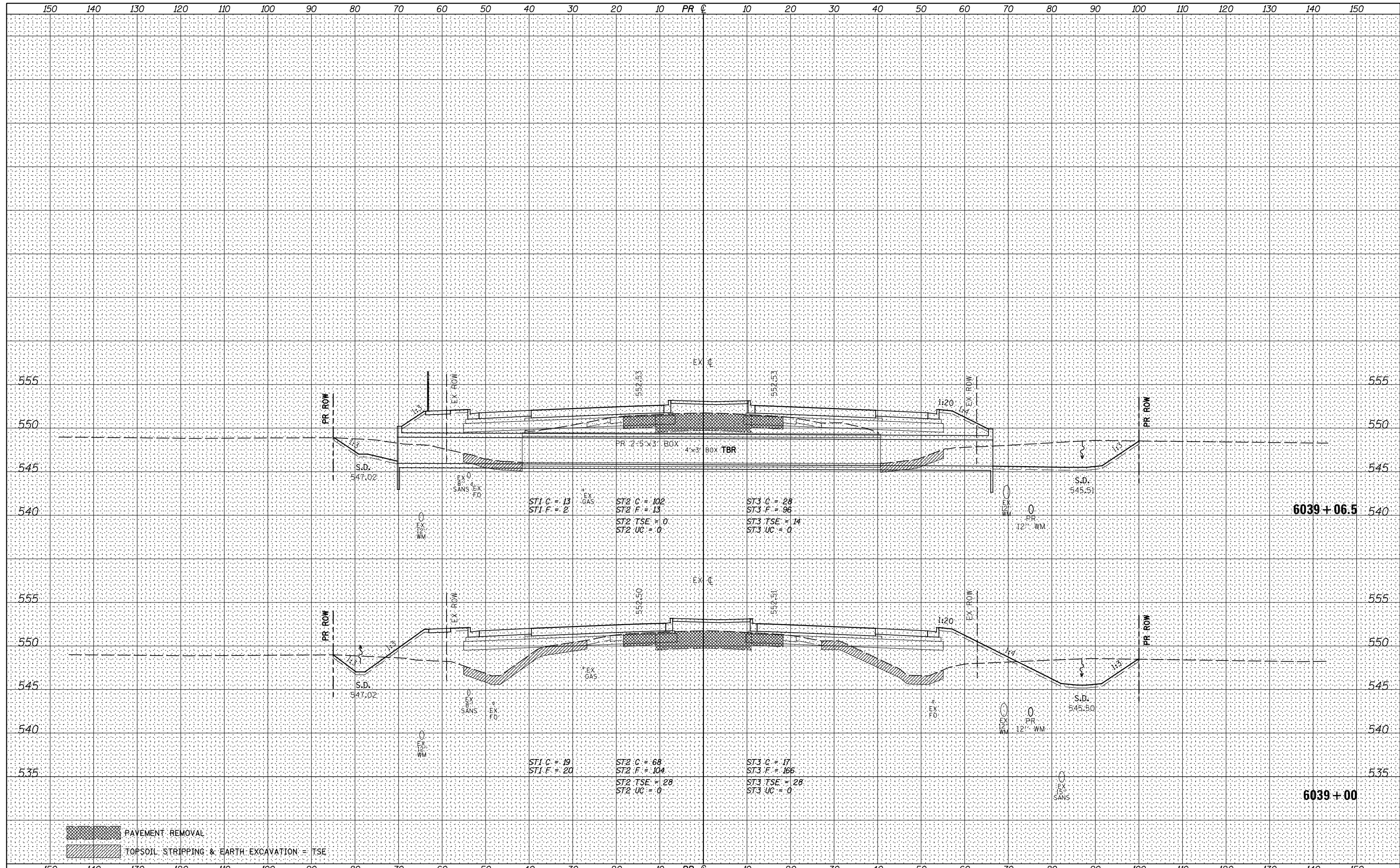

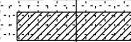


DATE	
BY	
SURVEYED	
PLOTTED	
TEMPLATE	
AREAS	
CHECKED	
NO.	

DATE	
BY	
SURVEYED	
PLOTTED	
TEMPLATE	
AREAS	
CHECKED	
NO.	



 PAVEMENT REMOVAL
 TOPSOIL STRIPPING & EARTH EXCAVATION = TSE

FILE NAME = V:\3195\66883 (South Section)\CADD Sheets\0366883-sh1-xssht-IL47.dgn	USER NAME = bdecreane	DESIGNED -	REVISED -	STATE OF ILLINOIS DEPARTMENT OF TRANSPORTATION	IL. RTE. 47 CROSS SECTIONS	F.A.P. RTE. 326	SECTION (110)R, BR & BR-1	COUNTY GRUNDY	TOTAL SHEETS 644	SHEET NO. 494	
PLOT SCALE = 20.0000' / in.	CHECKED -	REVISED -	SCALE: H=10 V=5			SHEET 13 OF 134 SHEETS	STA. 6039+00 TO STA. 6039+06.5	CONTRACT NO. 66883		ILLINOIS FED. AID PROJECT	
PLOT DATE = 8/5/2013	DATE -	REVISED -									