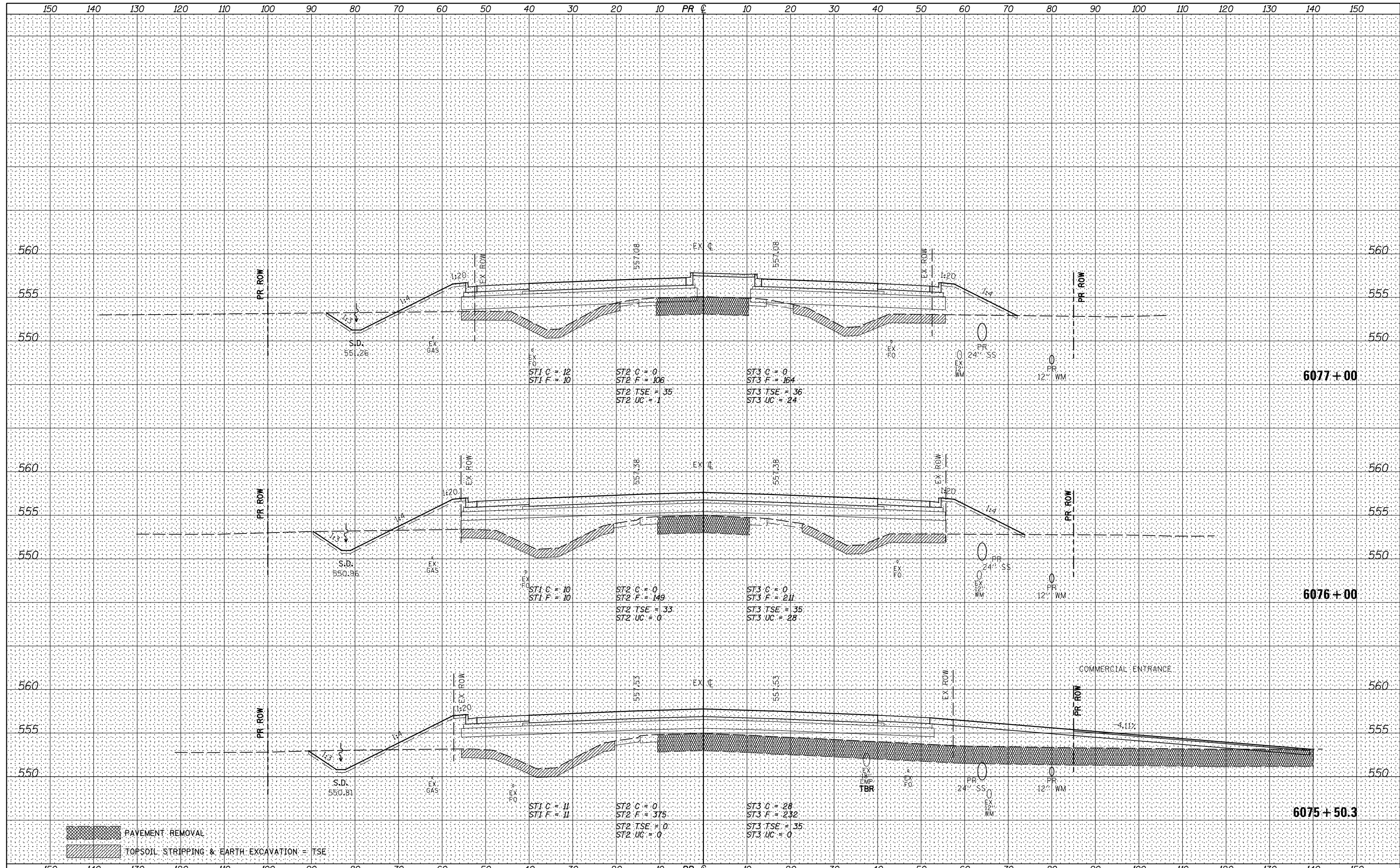

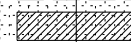


DATE	
BY	
FINAL SURVEY	
SURVEYED	
PLOTTED	
TEMPLATE	
NOTE BOOK	
AREAS CHECKED	
AREAS CHECKED	

DATE	
BY	
ORIGINAL SURVEY	
SURVEYED	
PLOTTED	
TEMPLATE	
NOTE BOOK	
AREAS CHECKED	
AREAS CHECKED	



 PAVEMENT REMOVAL
 TOPSOIL STRIPPING & EARTH EXCAVATION = TSE

FILE NAME =	USER NAME = bdecrane	DESIGNED -	REVISED -	STATE OF ILLINOIS DEPARTMENT OF TRANSPORTATION	IL. RTE. 47 CROSS SECTIONS	F.A.P. RTE.	SECTION	COUNTY	TOTAL SHEETS	SHEET NO.
V:\3195\66883 (South Section)\CADD Sheets\0366883-sht-xsst-IL47.dgn		DRAWN -	REVISED -			326	(110)R, BR & BR-1	GRUNDY	644	531
PLOT SCALE = 20.0000' / in.		CHECKED -	REVISED -			CONTRACT NO. 66883				
PLOT DATE = 8/5/2013		DATE -	REVISED -			ILLINOIS FED. AID PROJECT				

SCALE: H=10 V=5 SHEET 50 OF 134 SHEETS STA. 6075+50.3 TO STA. 6077+00