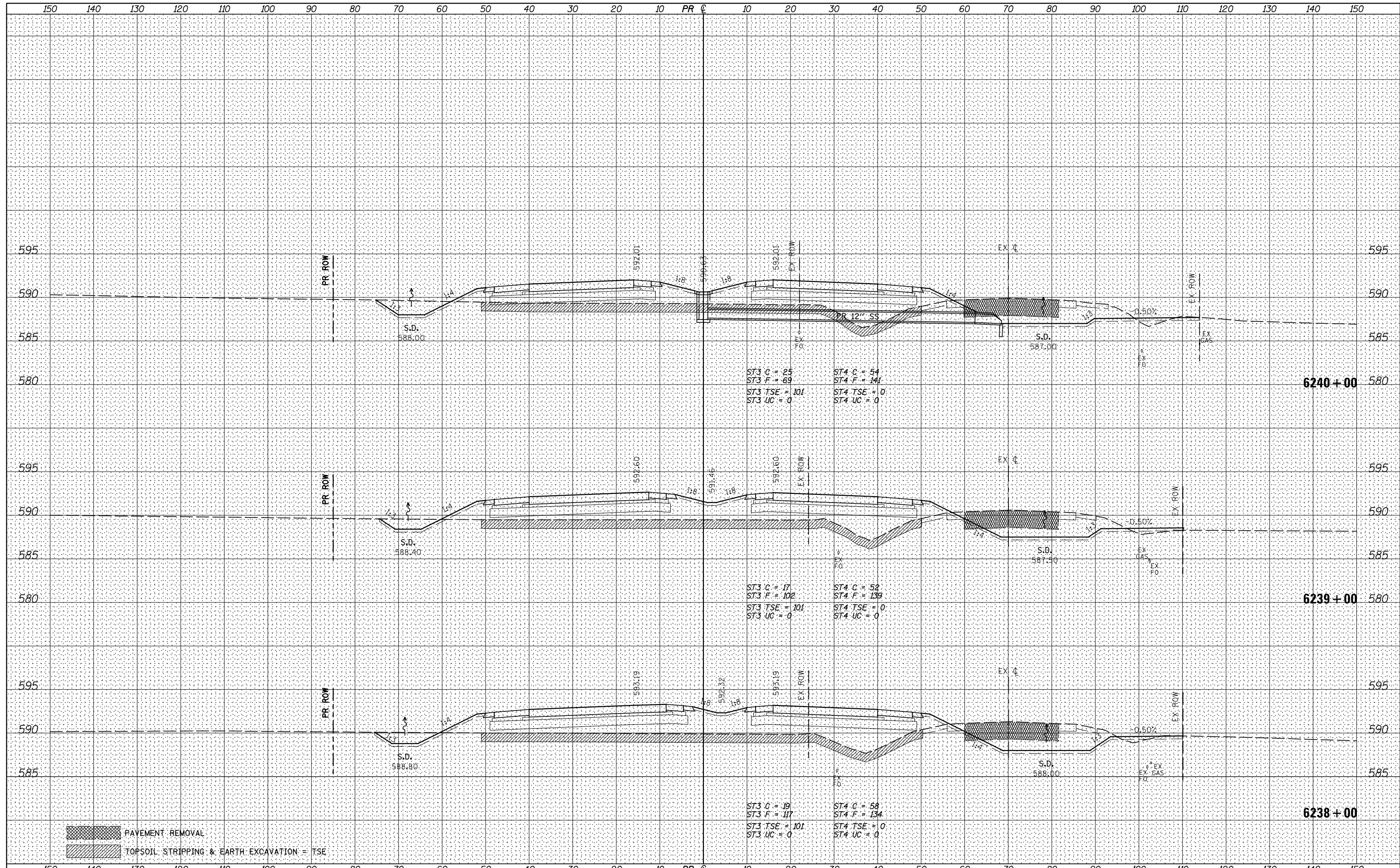




DATE	
BY	
FINAL SURVEY	
PLOTTED	
TEMPLATE	
NOTE BOOK	
AREAS CHECKED	
NO.	

DATE	
BY	
ORIGINAL SURVEY	
PLOTTED	
TEMPLATE	
AREAS CHECKED	
NO.	



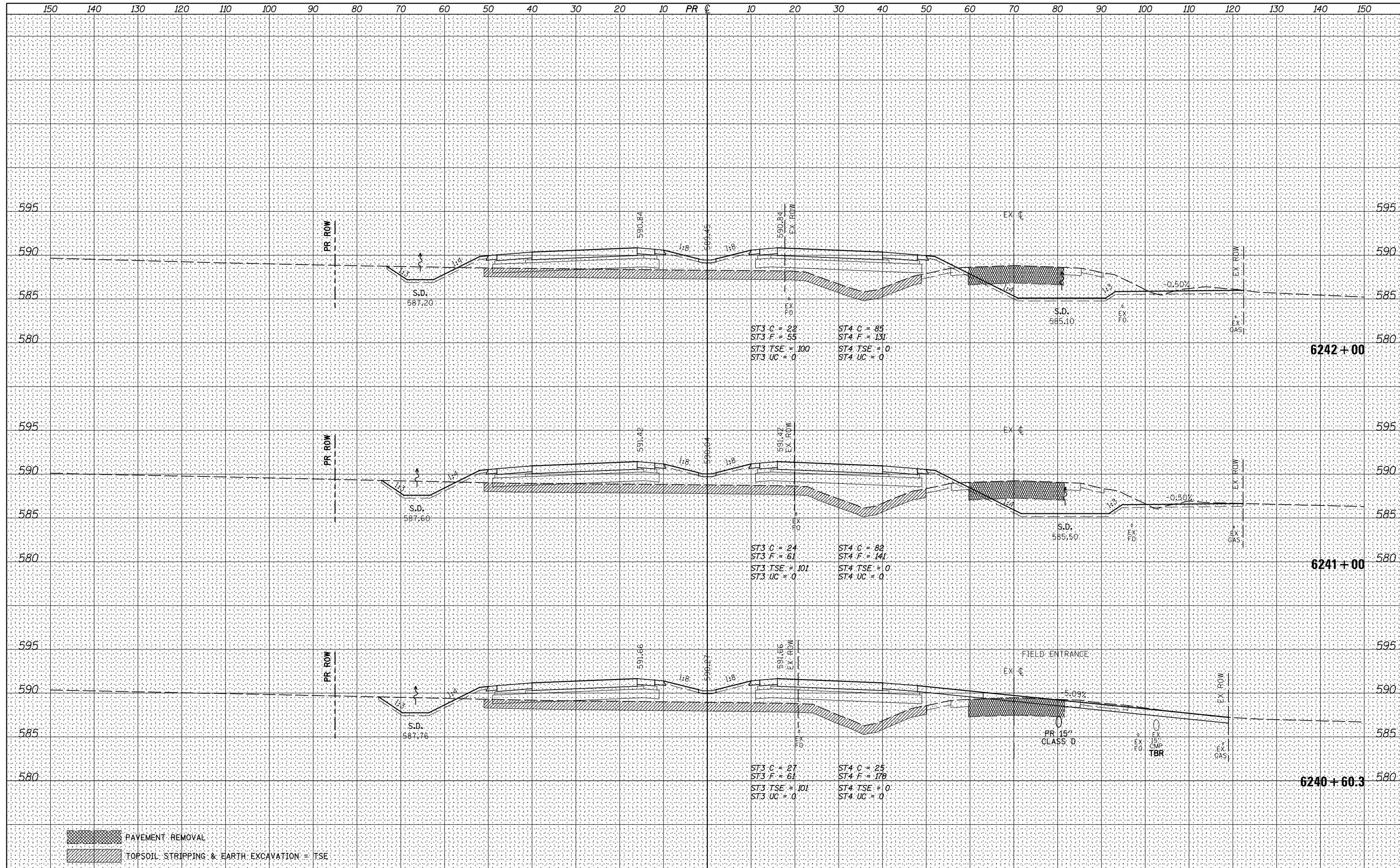
PAVEMENT REMOVAL  
 TOPSOIL STRIPPING & EARTH EXCAVATION = TSE

FILE NAME =	USER NAME = bdecreane	DESIGNED -	REVISED -	<b>STATE OF ILLINOIS</b> <b>DEPARTMENT OF TRANSPORTATION</b>	<b>IL. RTE. 47 CROSS SECTIONS</b>	F.A.P. RTE.	SECTION	COUNTY	TOTAL SHEETS	SHEET NO.
V:\3195\66883 (South Section)\CADD Sheets\0366883-sh1-xssht-IL47.dgn		DRAWN -	REVISED -			326	(110)R, BR & BR-1	GRUNDY	644	602
PLOT SCALE = 20.0000' / in.		CHECKED -	REVISED -			CONTRACT NO. 66883				
PLOT DATE = 8/5/2013		DATE -	REVISED -			ILLINOIS FED. AID PROJECT				

SCALE: H=10 V=5 SHEET 121 OF 134 SHEETS STA. 6238+00 TO STA. 6240+00

DATE	
BY	
FINAL SURVEY	SURVEYED
NOTE BOOK	PLOTTED
NO.	TEMPLATE
	AREAS CHECKED
	AREAS CHECKED

DATE	
BY	
ORIGINAL SURVEY	SURVEYED
NOTE BOOK	PLOTTED
NO.	TEMPLATE
	AREAS CHECKED
	AREAS CHECKED

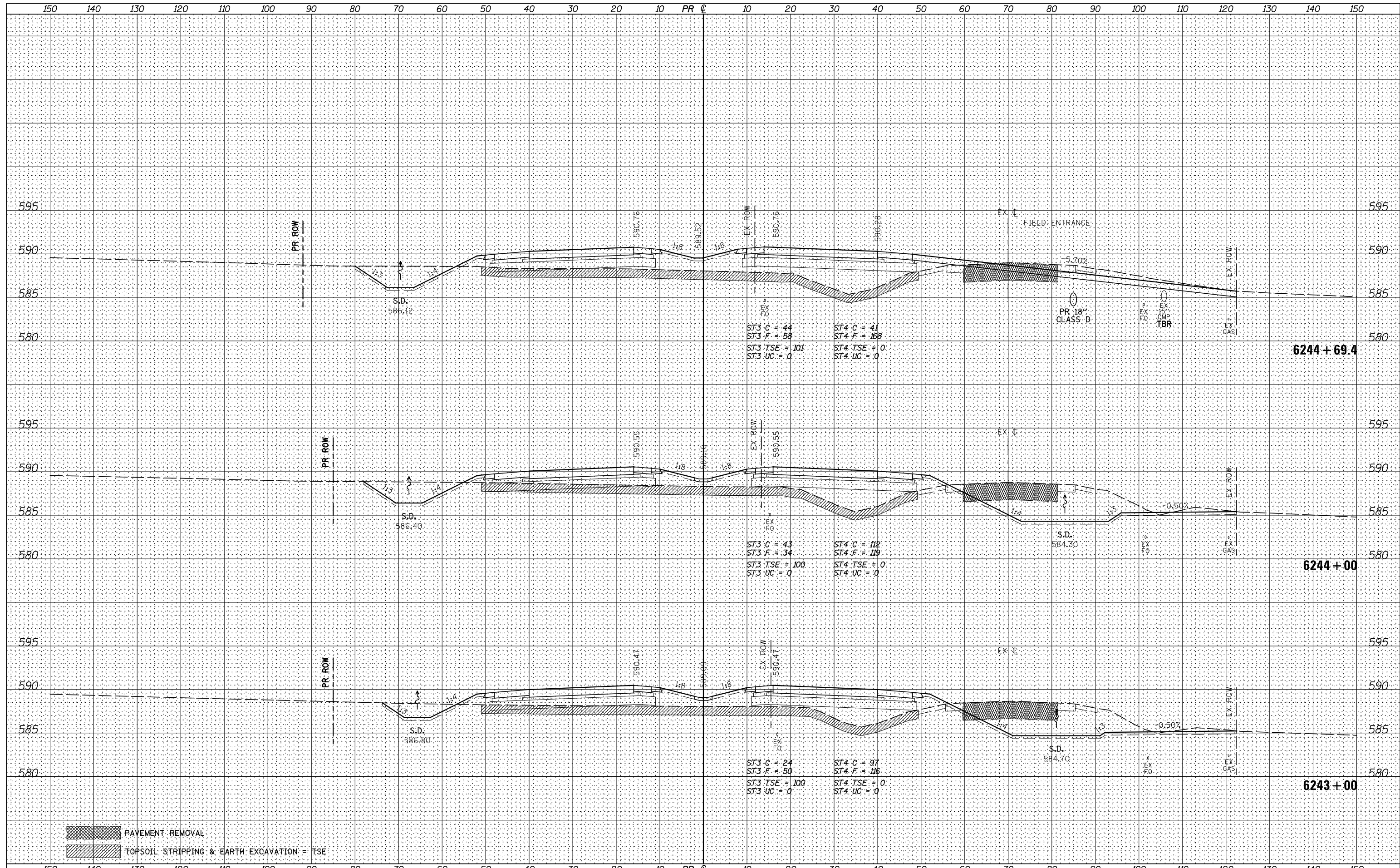



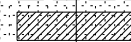
FILE NAME =	USER NAME = bdecreane	DESIGNED -	REVISED -	<b>STATE OF ILLINOIS</b> <b>DEPARTMENT OF TRANSPORTATION</b>	<b>IL. RTE. 47 CROSS SECTIONS</b>	F.A.P. RTE.	SECTION	COUNTY	TOTAL SHEETS	SHEET NO.
V:\3195\66883 (South Section)\CADD Sheets\0366883-sht-xsht-IL47.dgn		DRAWN -	REVISED -			326	(110)R, BR & BR-1	GRUNDY	644	603
PLOT SCALE = 20.0000' / in.		CHECKED -	REVISED -			CONTRACT NO. 66883				
PLOT DATE = 8/5/2013		DATE -	REVISED -			ILLINOIS FED. AID PROJECT				

SCALE: H=10 V=5 SHEET 122 OF 134 SHEETS STA. 6240+60.3 TO STA. 6242+00

DATE	
BY	
FINAL SURVEY	
SURVEYED	
PLOTTED	
TEMPLATE	
NOTE BOOK	
AREAS CHECKED	
NO.	

DATE	
BY	
ORIGINAL SURVEY	
SURVEYED	
PLOTTED	
TEMPLATE	
NOTE BOOK	
AREAS CHECKED	
NO.	



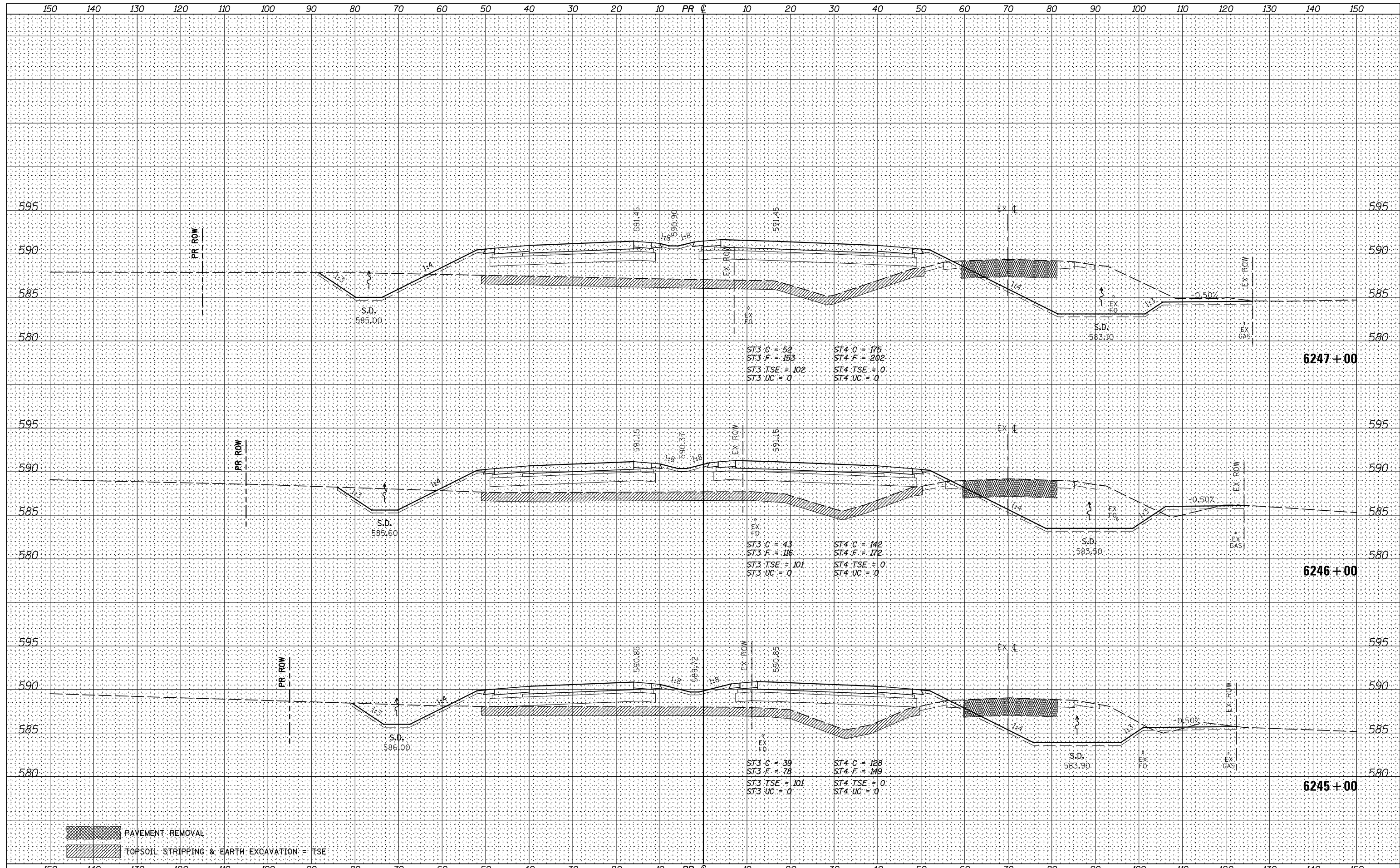
 PAVEMENT REMOVAL  
 TOPSOIL STRIPPING & EARTH EXCAVATION = TSE

FILE NAME =	USER NAME = bdecreane	DESIGNED -	REVISED -	<b>STATE OF ILLINOIS</b> <b>DEPARTMENT OF TRANSPORTATION</b>	<b>IL. RTE. 47 CROSS SECTIONS</b>	F.A.P. RTE.	SECTION	COUNTY	TOTAL SHEETS	SHEET NO.
V:\3195\66883 (South Section)\CADD Sheets\0366883-sht-xsst-IL47.dgn		DRAWN -	REVISED -			326	(110)R, BR & BR-1	GRUNDY	644	604
PLOT SCALE = 20.0000' / in.		CHECKED -	REVISED -			CONTRACT NO. 66883				
PLOT DATE = 8/5/2013		DATE -	REVISED -			ILLINOIS FED. AID PROJECT				

SCALE: H=10 V=5 SHEET 123 OF 134 SHEETS STA. 6243+00 TO STA. 6244+69.4

DATE	
BY	
FINAL SURVEY	
SURVEYED	
PLOTTED	
TEMPLATE	
NOTE BOOK	
AREAS CHECKED	
NO.	

DATE	
BY	
ORIGINAL SURVEY	
SURVEYED	
PLOTTED	
TEMPLATE	
NOTE BOOK	
AREAS CHECKED	
NO.	

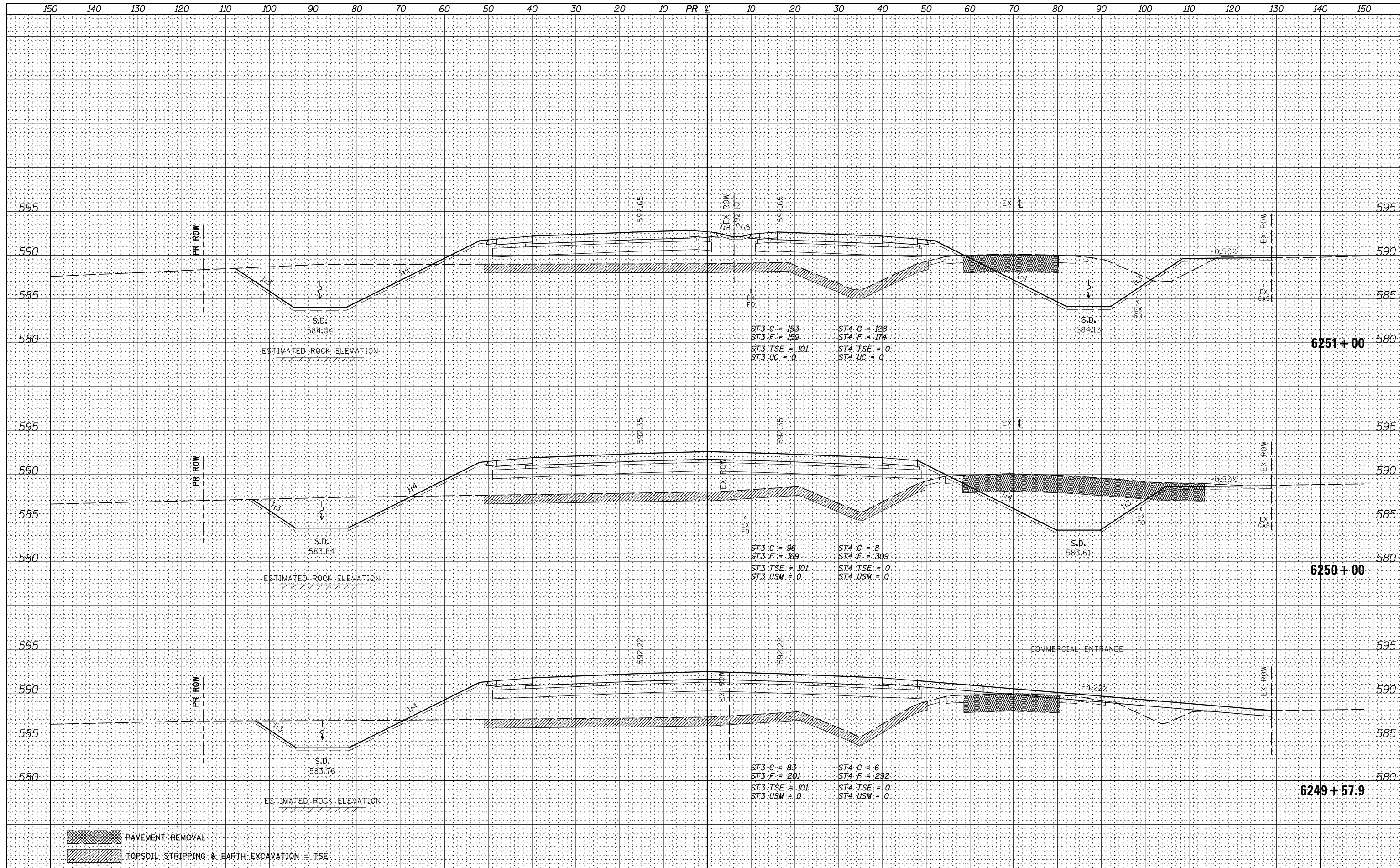


PAVEMENT REMOVAL  
 TOPSOIL STRIPPING & EARTH EXCAVATION = TSE



BY	DATE
SURVEYED	
PLOTTED	
TEMPLATE	
AREAS CHECKED	
NO.	

BY	DATE
SURVEYED	
PLOTTED	
TEMPLATE	
AREAS CHECKED	
NO.	

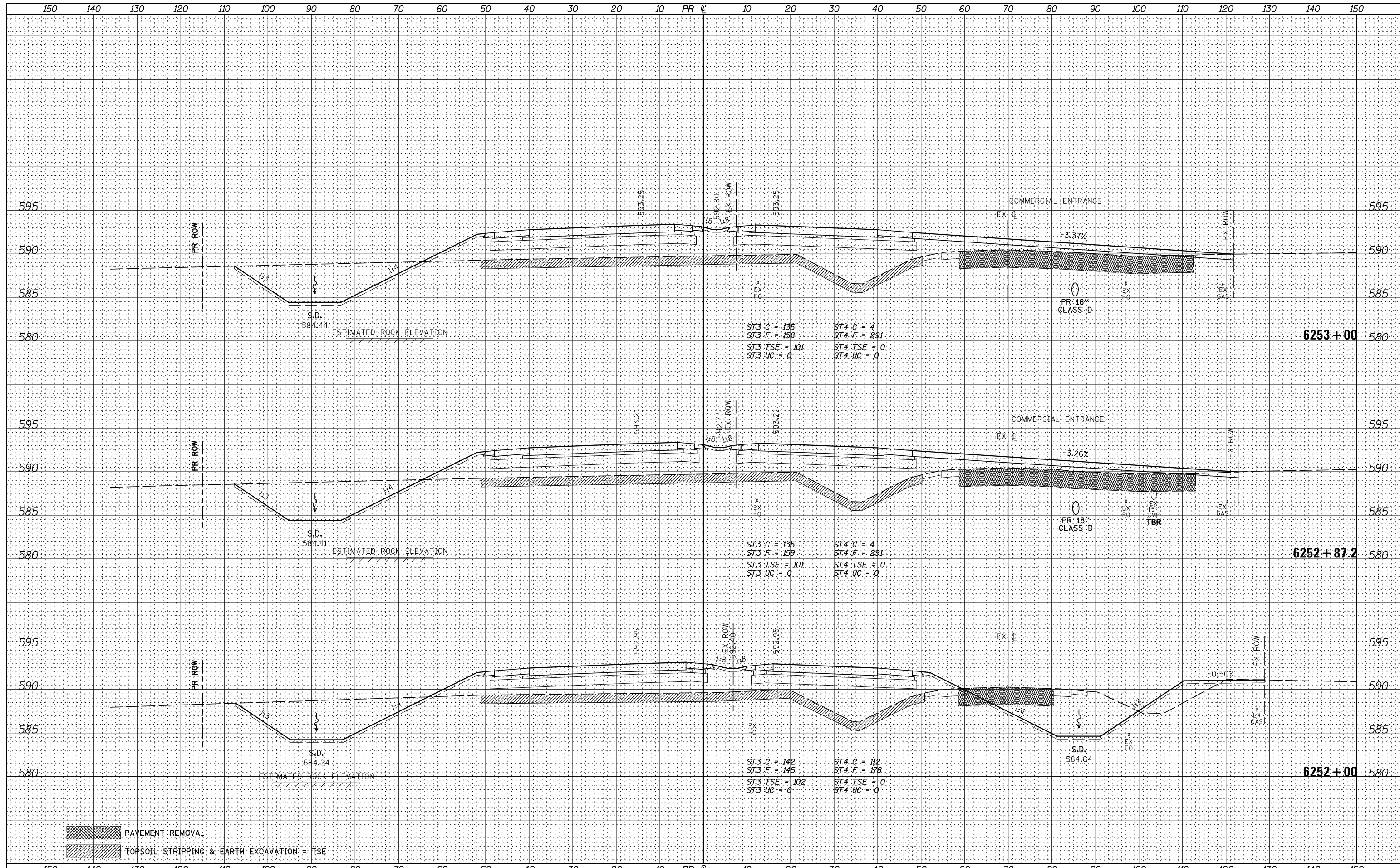


PAVEMENT REMOVAL  
 TOPSOIL STRIPPING & EARTH EXCAVATION = TSE

FILE NAME = V:\3195\66883 (South Section)\CADD Sheets\0366883-sht-xsht-IL47.dgn	USER NAME = bdeoraene	DESIGNED -	REVISED -	<b>STATE OF ILLINOIS</b> <b>DEPARTMENT OF TRANSPORTATION</b> <b>IL. RTE. 47 CROSS SECTIONS</b> SCALE: H=10 V=5 SHEET 126 OF 134 SHEETS STA. 6249+57.9 TO STA. 6251+00	F.A.P. RTE. 326	SECTION (110)R, BR & BR-1	COUNTY GRUNDY	TOTAL SHEETS 644	SHEET NO. 607
PLOT SCALE = 20.0000' / in.	CHECKED -	REVISED -	CONTRACT NO. 66883						
PLOT DATE = 8/5/2013	DATE -	REVISED -	ILLINOIS FED. AID PROJECT						
XS.SHEET									

DATE	
BY	
FINAL SURVEY	
SURVEYED	
PLOTTED	
TEMPLATE	
NOTE BOOK	
AREAS CHECKED	
NO.	

DATE	
BY	
ORIGINAL SURVEY	
SURVEYED	
PLOTTED	
TEMPLATE	
NOTE BOOK	
AREAS CHECKED	
NO.	



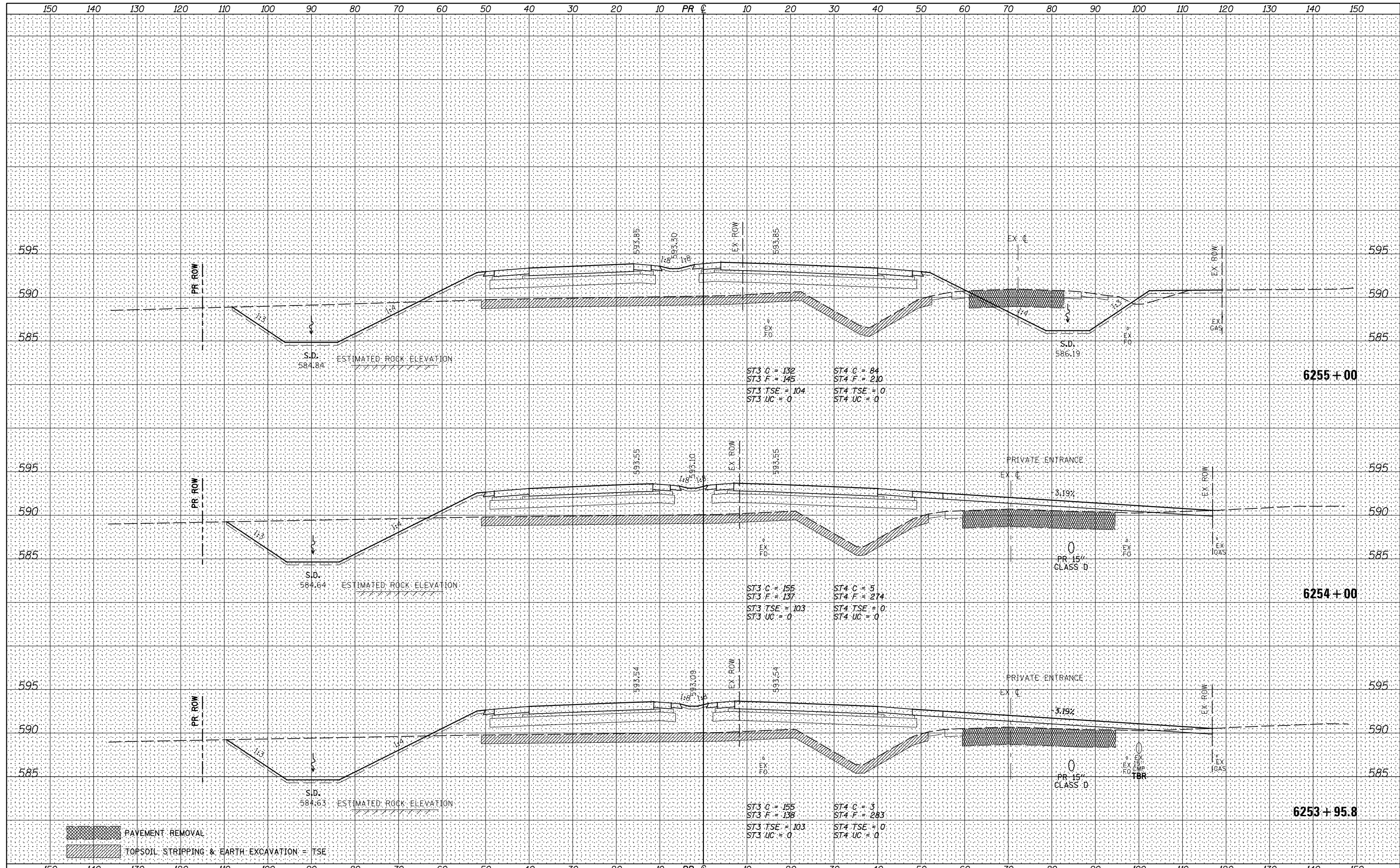
PAYEMENT REMOVAL  
 TOPSOIL STRIPPING & EARTH EXCAVATION = TSE

FILE NAME =	USER NAME = bdeoraene	DESIGNED -	REVISED -	<b>STATE OF ILLINOIS</b> <b>DEPARTMENT OF TRANSPORTATION</b>	<b>IL. RTE. 47 CROSS SECTIONS</b>	F.A.P. RTE.	SECTION	COUNTY	TOTAL SHEETS	SHEET NO.
V:\3195\66883 (South Section)\CADD Sheets\0366883-sht-xsst-IL47.dgn		DRAWN -	REVISED -			326	(110)R, BR & BR-1	GRUNDY	644	608
PLOT SCALE = 20.0000' / in.		CHECKED -	REVISED -			CONTRACT NO. 66883				
PLOT DATE = 8/5/2013		DATE -	REVISED -			ILLINOIS FED. AID PROJECT				
XS.SHEET				SCALE: H=10 V=5		SHEET 127 OF 134 SHEETS		STA. 6252+00 TO STA. 6253+00		



DATE	
BY	
FINAL SURVEY	SURVEYED
NOTE BOOK	PLOTTED
NO.	TEMPLATE
	AREAS CHECKED
	AREAS CHECKED

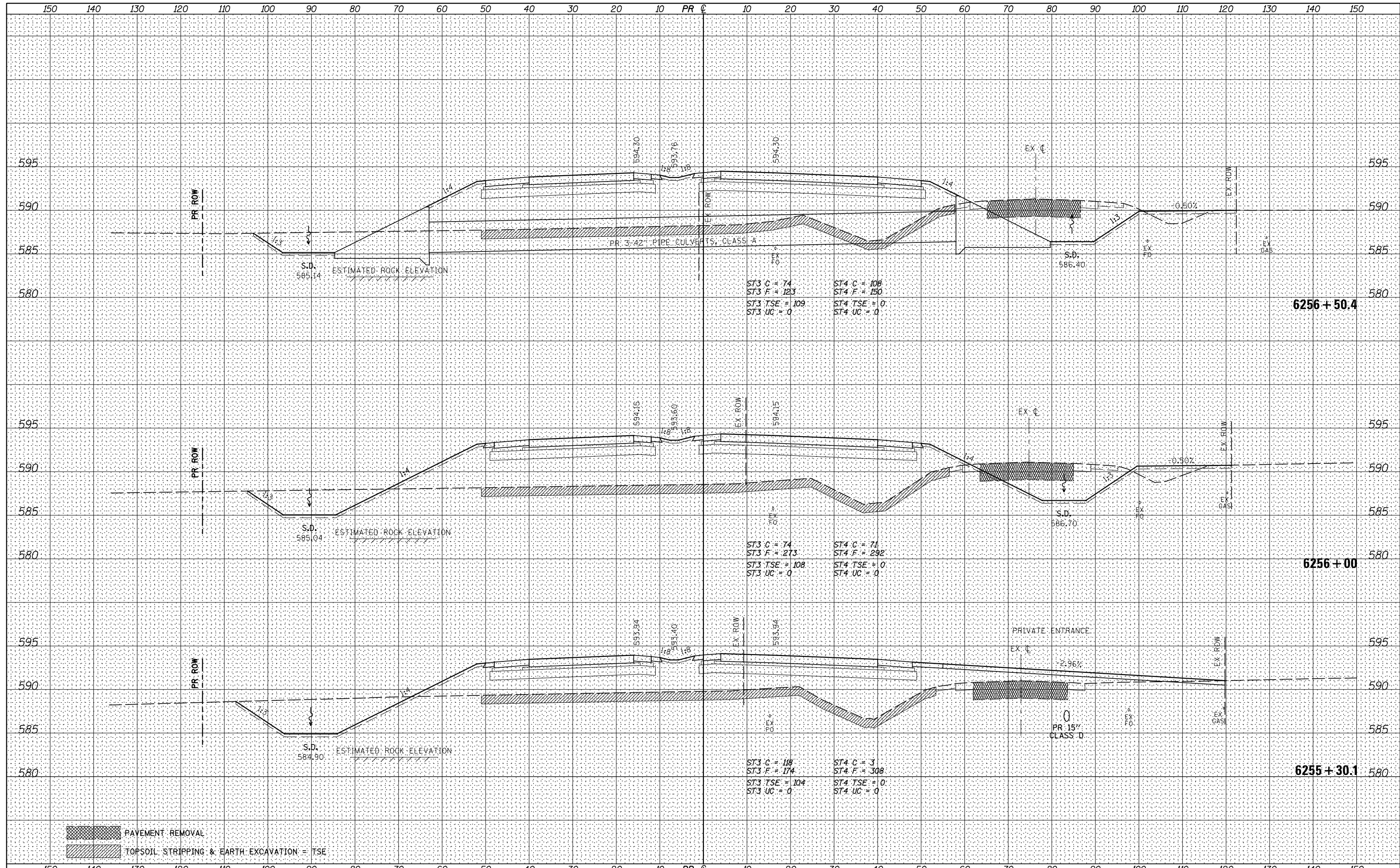
DATE	
BY	
ORIGINAL SURVEY	SURVEYED
NOTE BOOK	PLOTTED
NO.	TEMPLATE
	AREAS CHECKED
	AREAS CHECKED



FILE NAME = V:\3195\66883 (South Section)\CADD Sheets\0366883-sht-xsst-IL47.dgn	USER NAME = bdecreane	DESIGNED -	REVISED -	<b>STATE OF ILLINOIS</b> <b>DEPARTMENT OF TRANSPORTATION</b>	<b>IL. RTE. 47 CROSS SECTIONS</b> SCALE: H=10 V=5 SHEET 128 OF 134 SHEETS STA. 6253+95.8 TO STA. 6255+00	F.A.P. RTE. 326	SECTION (110)R, BR & BR-1	COUNTY GRUNDY	TOTAL SHEETS 644	SHEET NO. 609
PLOT SCALE = 20.0000' / in.	CHECKED -	REVISED -	CONTRACT NO. 66883							
PLOT DATE = 8/5/2013	DATE -	REVISED -	ILLINOIS FED. AID PROJECT							

DATE	
BY	
FINAL SURVEY	
SURVEYED	
PLOTTED	
TEMPLATE	
NOTE BOOK	
AREAS CHECKED	
NO.	

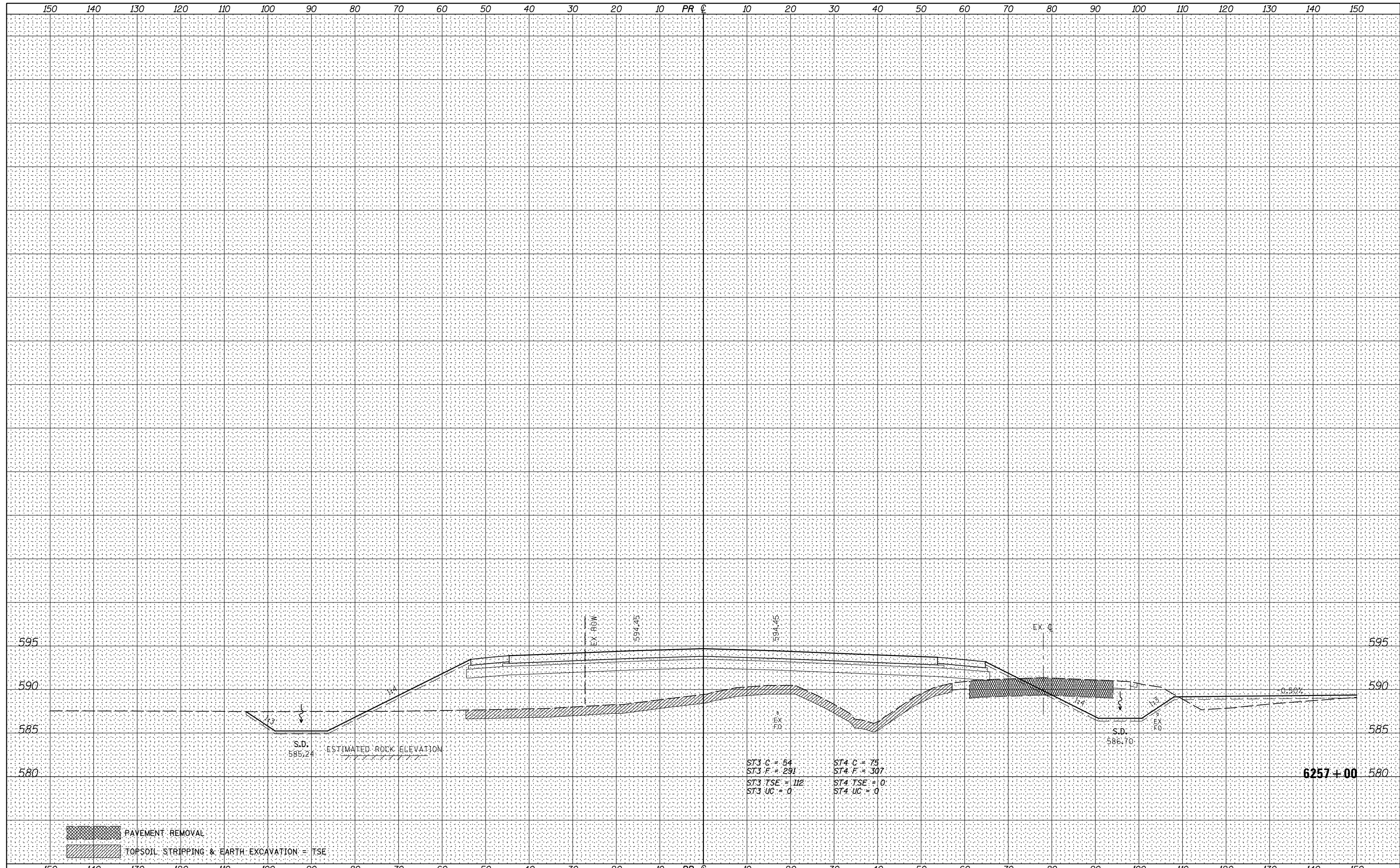
DATE	
BY	
ORIGINAL SURVEY	
SURVEYED	
PLOTTED	
TEMPLATE	
NOTE BOOK	
AREAS CHECKED	
NO.	



FILE NAME = V:\3195\66883 (South Section)\CADD Sheets\0366883-sh1-xssht-IL47.dgn	USER NAME = bdcraene	DESIGNED -	REVISED -	<b>STATE OF ILLINOIS</b> <b>DEPARTMENT OF TRANSPORTATION</b>	<b>IL. RTE. 47 CROSS SECTIONS</b> SCALE: H=10 V=5 SHEET 129 OF 134 SHEETS STA. 6255+30.1 TO STA. 6256+50.4	F.A.P. RTE. 326	SECTION (110)R, BR & BR-1	COUNTY GRUNDY	TOTAL SHEETS 644	SHEET NO. 610
PLOT SCALE = 20.0000' / in.	CHECKED -	REVISED -	CONTRACT NO. 66883							
PLOT DATE = 8/5/2013	DATE -	REVISED -	ILLINOIS FED. AID PROJECT							
XS.SHEET										

DATE	
BY	
FINAL SURVEY	SURVEYED
NOTE BOOK	PLOTTED
NO.	TEMPLATE
	AREAS CHECKED
	AREAS CHECKED

DATE	
BY	
ORIGINAL SURVEY	SURVEYED
NOTE BOOK	PLOTTED
NO.	TEMPLATE
	AREAS CHECKED
	AREAS CHECKED

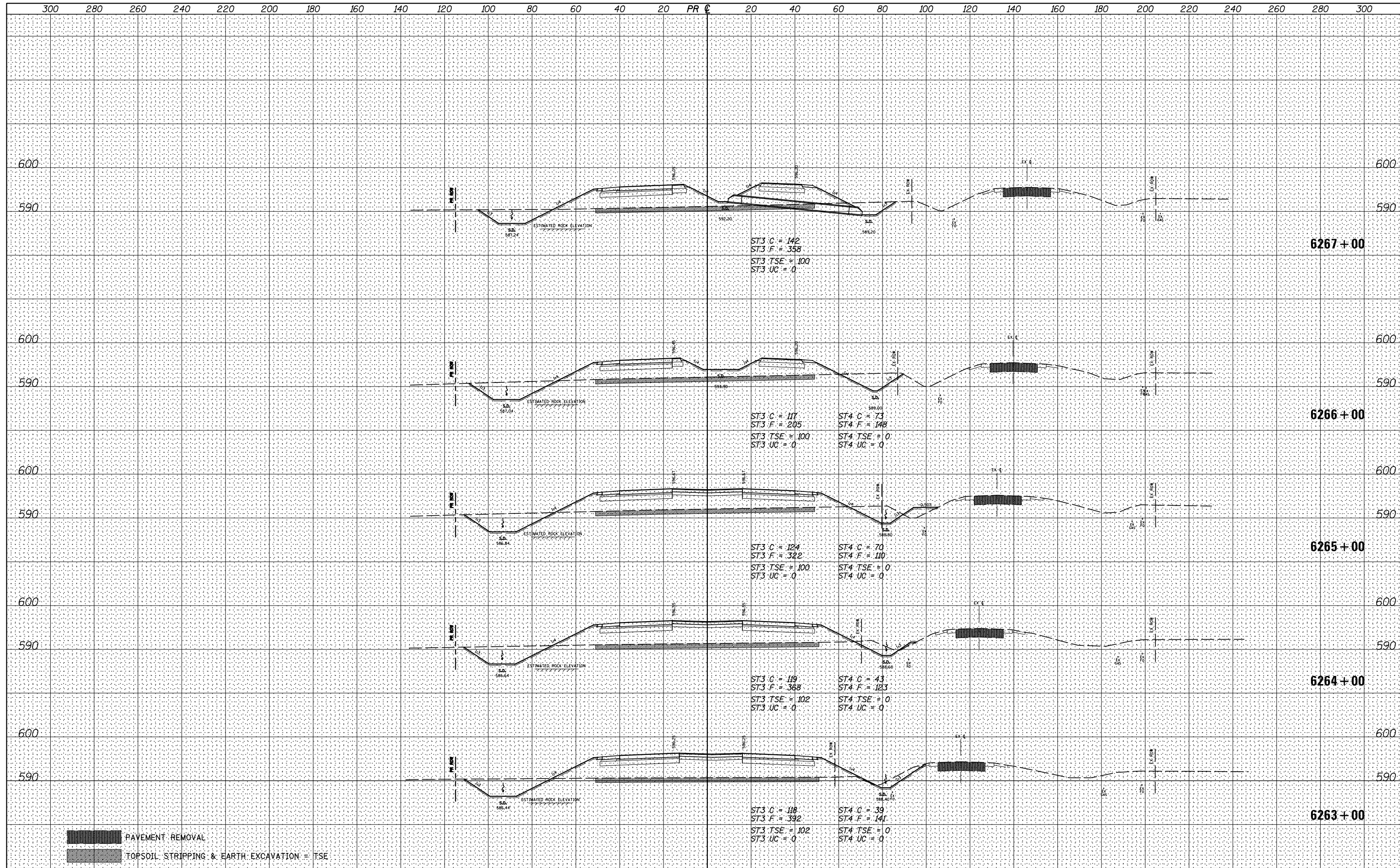


FILE NAME =	USER NAME = bdecreane	DESIGNED -	REVISED -	<b>STATE OF ILLINOIS</b> <b>DEPARTMENT OF TRANSPORTATION</b>	<b>IL. RTE. 47 CROSS SECTIONS</b>	F.A.P. RTE.	SECTION	COUNTY	TOTAL SHEETS	SHEET NO.	
V:\3195\66883 (South Section)\CADD Sheets\0366883-sht-xsst-IL47.dgn		DRAWN -	REVISED -			326	(110)R, BR & BR-1	GRUNDY	644	611	
		CHECKED -	REVISED -			CONTRACT NO. 66883					
XS.SHEET		DATE -	REVISED -			SCALE: H=10 V=5	SHEET 130 OF 134 SHEETS	STA. 6257+00	TO STA. 6257+00	ILLINOIS FED. AID PROJECT	



DATE	
BY	
NO.	
ORIGINAL SURVEY	
NOTE BOOK	
AREAS CHECKED	
AREAS CHECKED	

DATE	
BY	
NO.	
ORIGINAL SURVEY	
NOTE BOOK	
AREAS CHECKED	
AREAS CHECKED	



FILE NAME =	USER NAME = bdecrane	DESIGNED -	REVISED -
V:\3195\66883 (South Section)\CADD Sheets\036683-sht-xsst-IL47.dgn		DRAWN -	REVISED -
		CHECKED -	REVISED -
		DATE -	REVISED -
*MODELNAME*	PLOT DATE = 8/5/2013		

**STATE OF ILLINOIS  
DEPARTMENT OF TRANSPORTATION**

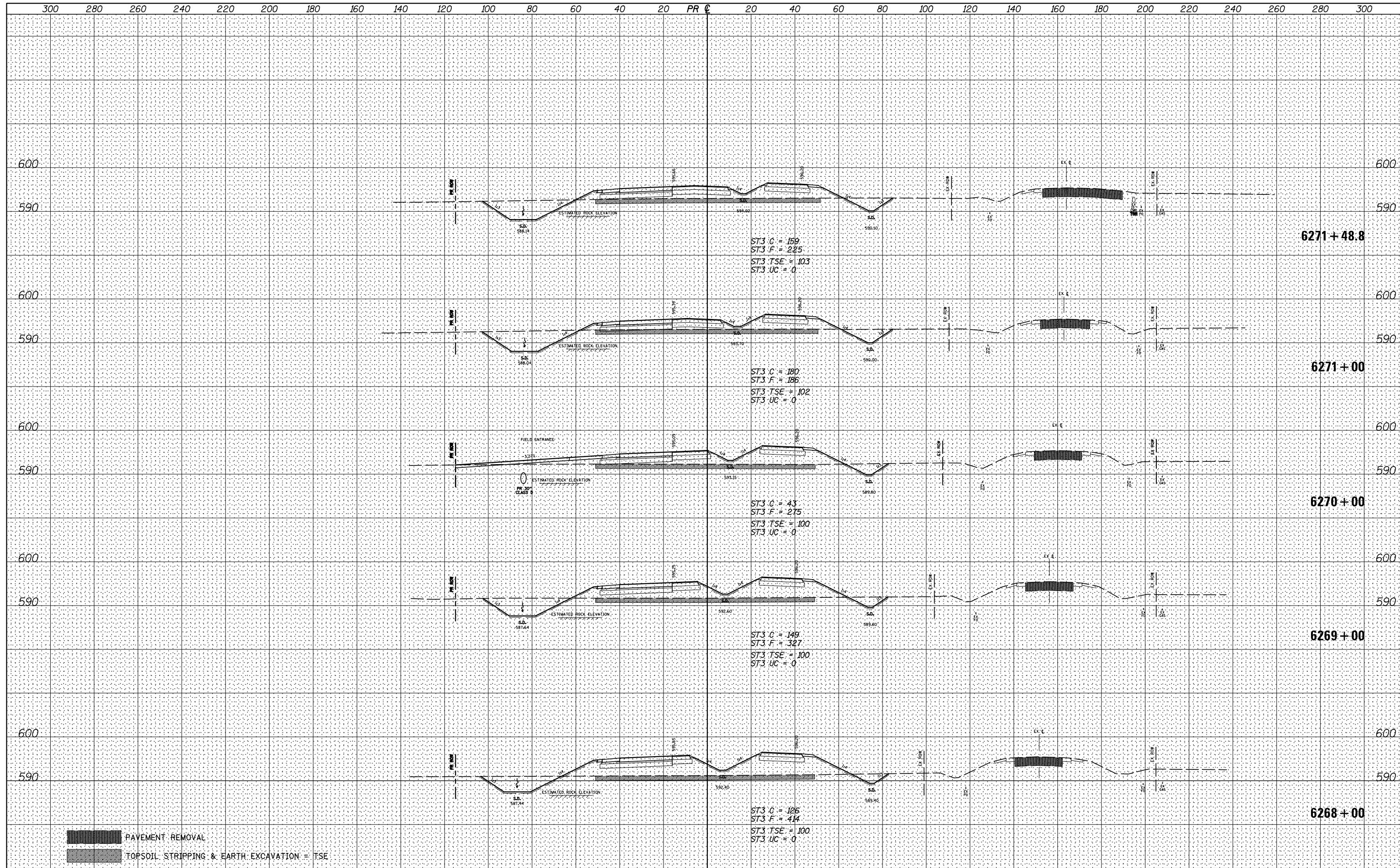
**IL. RTE. 47 CROSS SECTIONS**

SCALE: H=20 V=10 SHEET 132 OF 134 SHEETS STA. 6263+00 TO STA. 6267+00

F.A.P. RTE.	SECTION	COUNTY	TOTAL SHEETS	SHEET NO.
326	(110)R, BR & BR-1	GRUNDY	644	613
CONTRACT NO. 66883				
ILLINOIS FED. AID PROJECT				

DATE	
BY	
FINAL SURVEY	
NO.:	
SURVEYED	
PLOTTED	
TEMPLATE	
AREAS	
CHECKED	

DATE	
BY	
ORIGINAL SURVEY	
NO.:	
SURVEYED	
PLOTTED	
TEMPLATE	
AREAS	
CHECKED	

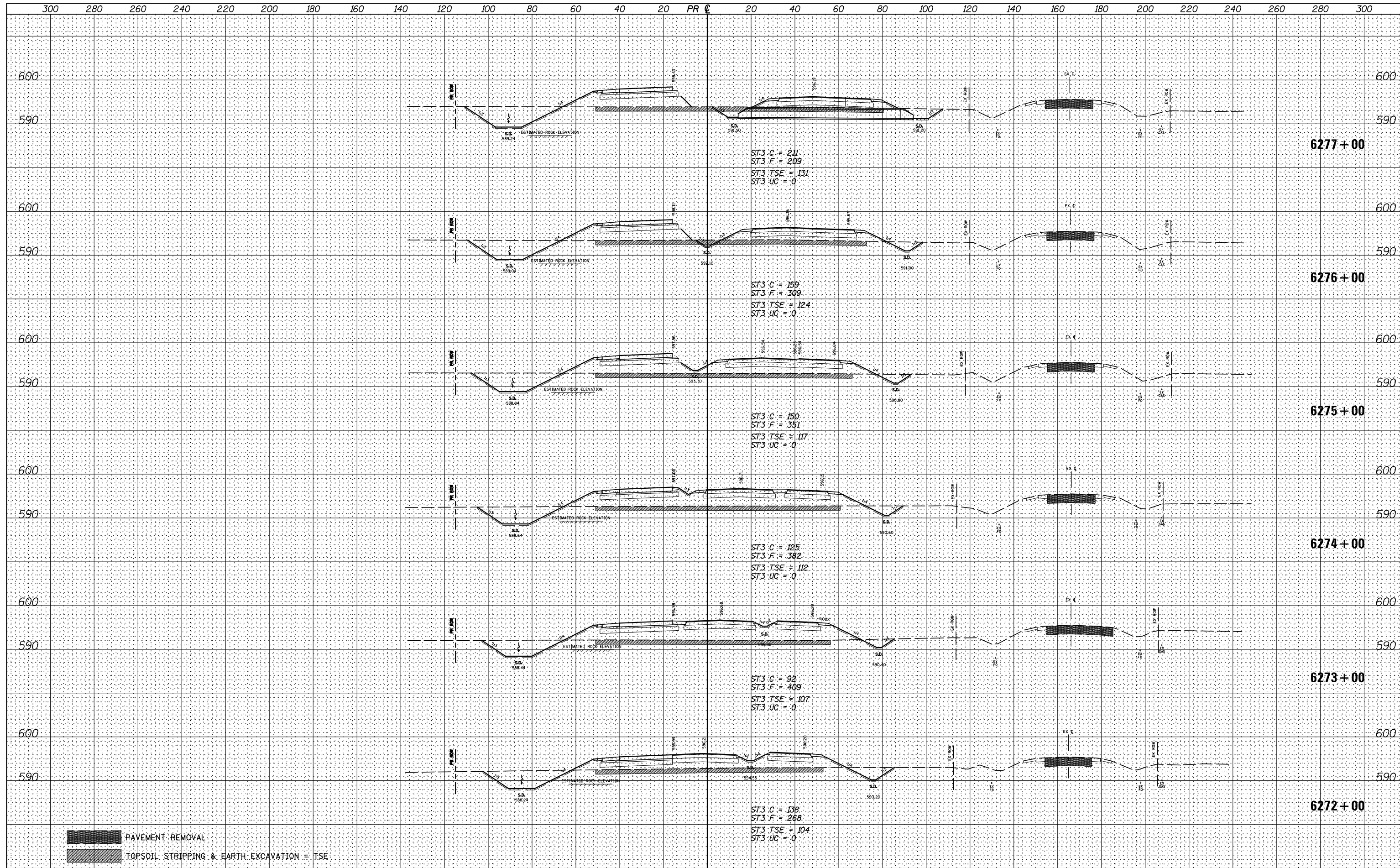


PAVEMENT REMOVAL  
 TOPSOIL STRIPPING & EARTH EXCAVATION = TSE

FILE NAME = V:\3195\66883 (South Section)\CADD Sheets\0366883-sht-xsst-IL47.dgn	USER NAME = bdecaene	DESIGNED -	REVISED -	<b>STATE OF ILLINOIS</b> <b>DEPARTMENT OF TRANSPORTATION</b>	<b>IL. RTE. 47 CROSS SECTIONS</b>	F.A.P. RTE. 326	SECTION (110)R, BR & BR-1	COUNTY GRUNDY	TOTAL SHEETS 644	SHEET NO. 614		
*MODELNAME*	PLOT DATE = 8/5/2013	DRAWN -	REVISED -			SCALE: H=20 V=10	SHEET 133 OF 134 SHEETS	STA. 6268+00	TO STA. 6271+48.8	CONTRACT NO. 66883		
		CHECKED -	REVISED -			ILLINOIS FED. AID PROJECT						
		DATE -	REVISED -									

DATE	
BY	
FINAL SURVEY	
SURVEYED	
PLOTTED	
TEMPLATE	
NOTE BOOK	
AREAS CHECKED	
AREAS CHECKED	

DATE	
BY	
ORIGINAL SURVEY	
SURVEYED	
PLOTTED	
TEMPLATE	
NOTE BOOK	
AREAS CHECKED	
AREAS CHECKED	

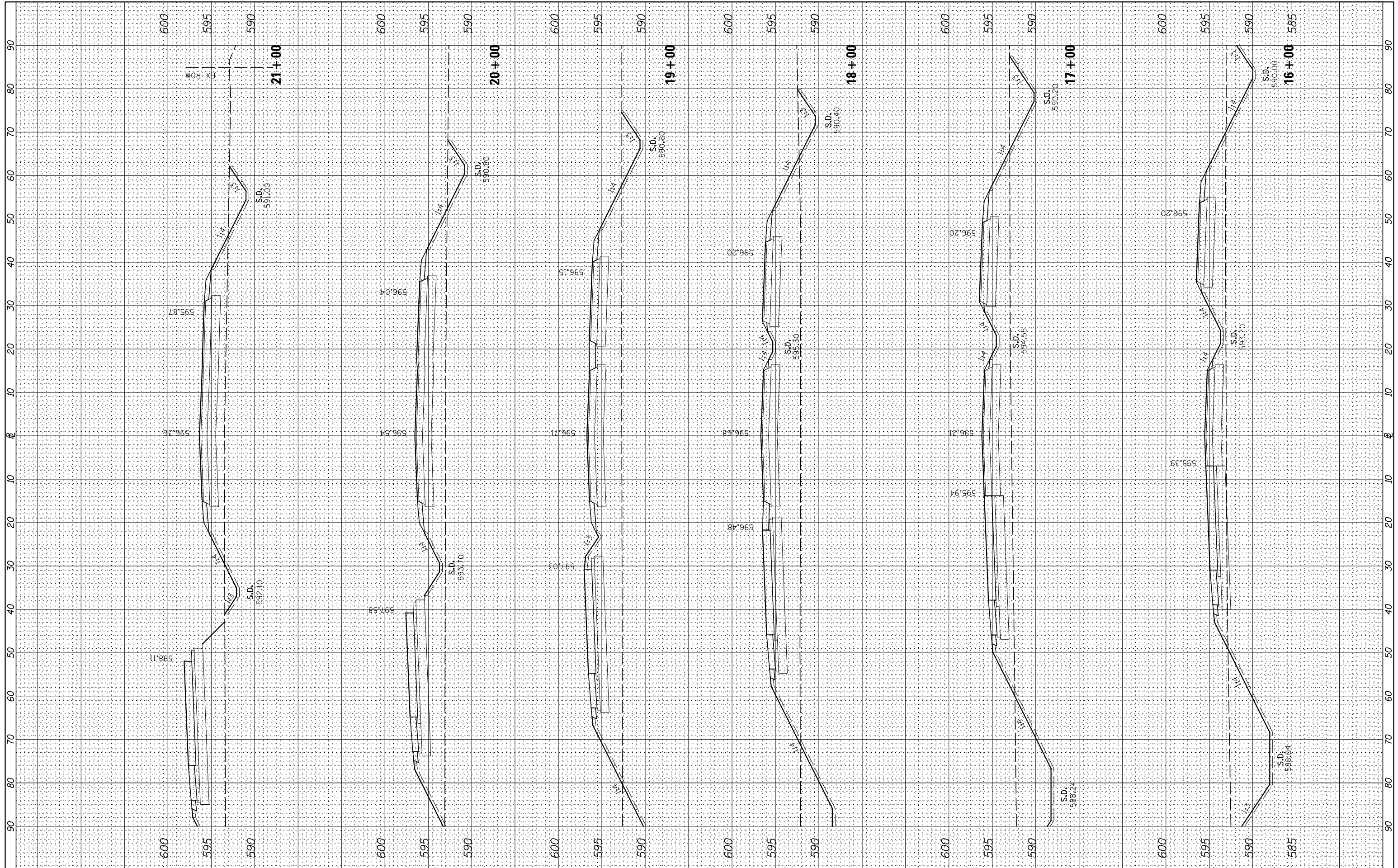






BY	DATE

ORIGINAL SURVEY	SURVEYED
NOTE BOOK	PLOTTED
	TEMPLATE
	AREAS CHECKED
	AREAS CHECKED
	AREAS CHECKED



FILE NAME =  
 V:\3195\66883 (South Section)\CADD Sheets\0366883-sht-xsht-SBxover.dgn

USER NAME = bdecreane  
 PLOT SCALE = 20.0000' / in.  
 PLOT DATE = 8/5/2013

DESIGNED -  
 DRAWN -  
 CHECKED -  
 DATE -

REVISED -  
 REVISED -  
 REVISED -  
 REVISED -

**STATE OF ILLINOIS  
 DEPARTMENT OF TRANSPORTATION**

**IL. RT. 47 SOUTHBOUND CROSSOVER CROSS SECTIONS**

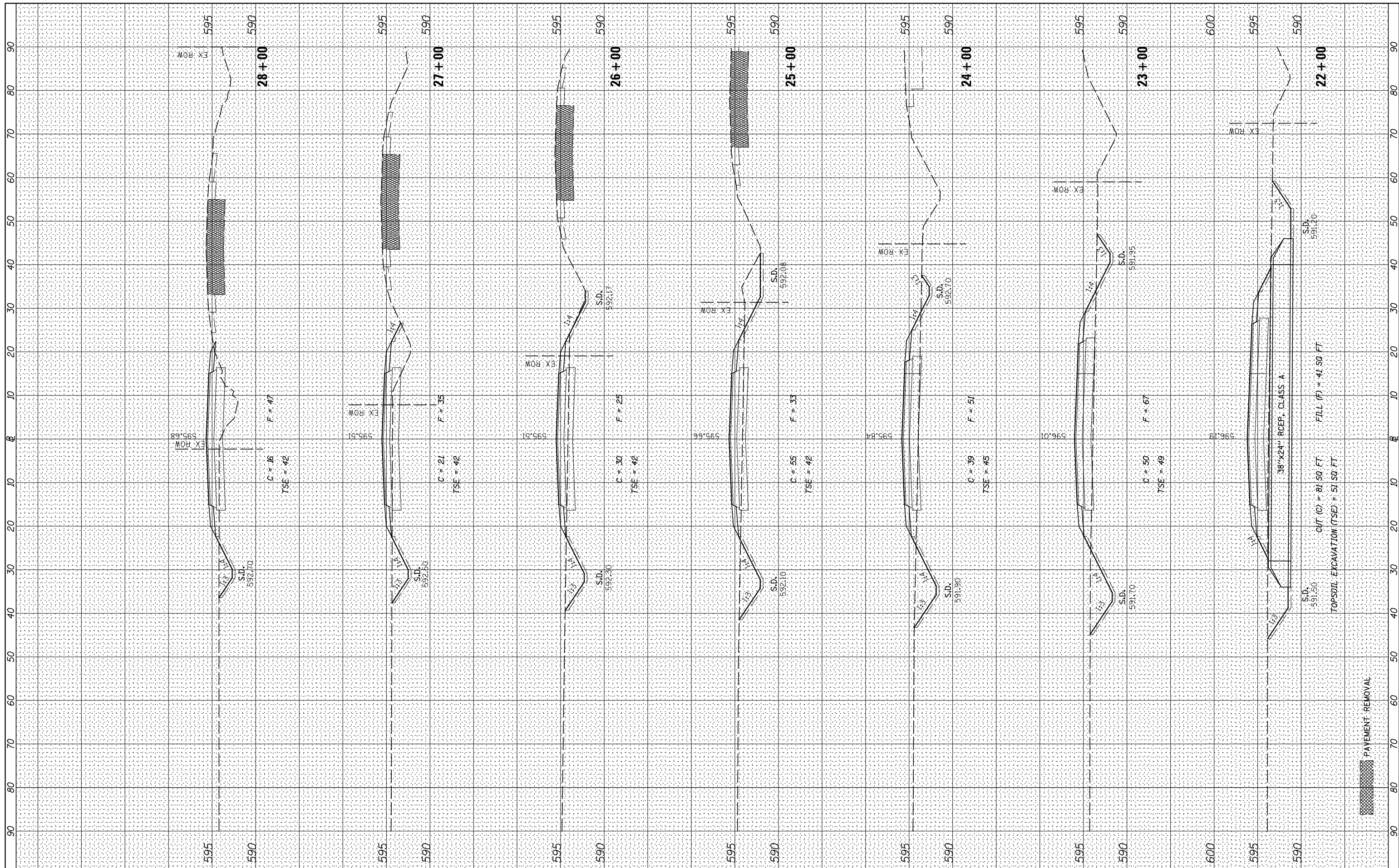
SCALE: H=10 V=5 SHEET 2 OF 5 SHEETS STA. 16+00 TO STA. 21+00

F.A.P. RTE.	SECTION	COUNTY	TOTAL SHEETS	SHEET NO.
326	(110)R, BR & BR-1	GRUNDY	644	617
CONTRACT NO. 66883				

ILLINOIS FED. AID PROJECT

FINAL SURVEY	SURVEYED	BY	DATE
NOTE BOOK	PLOTTED		
AREAS CHECKED	TEMPLATE		
NO.	AREAS CHECKED		

ORIGINAL SURVEY	SURVEYED	BY	DATE
NOTE BOOK	PLOTTED		
AREAS CHECKED	TEMPLATE		
NO.	AREAS CHECKED		



FILE NAME = V:\3195\66883 (South Section)\CADD Sheets\0366883-sht-xsht-SBxover.dgn

USER NAME = bdecreane  
 PLOT SCALE = 20.0000' / in.  
 PLOT DATE = 8/5/2013

DESIGNED -  
 DRAWN -  
 CHECKED -  
 DATE -

REVISED -  
 REVISED -  
 REVISED -  
 REVISED -

**STATE OF ILLINOIS  
 DEPARTMENT OF TRANSPORTATION**

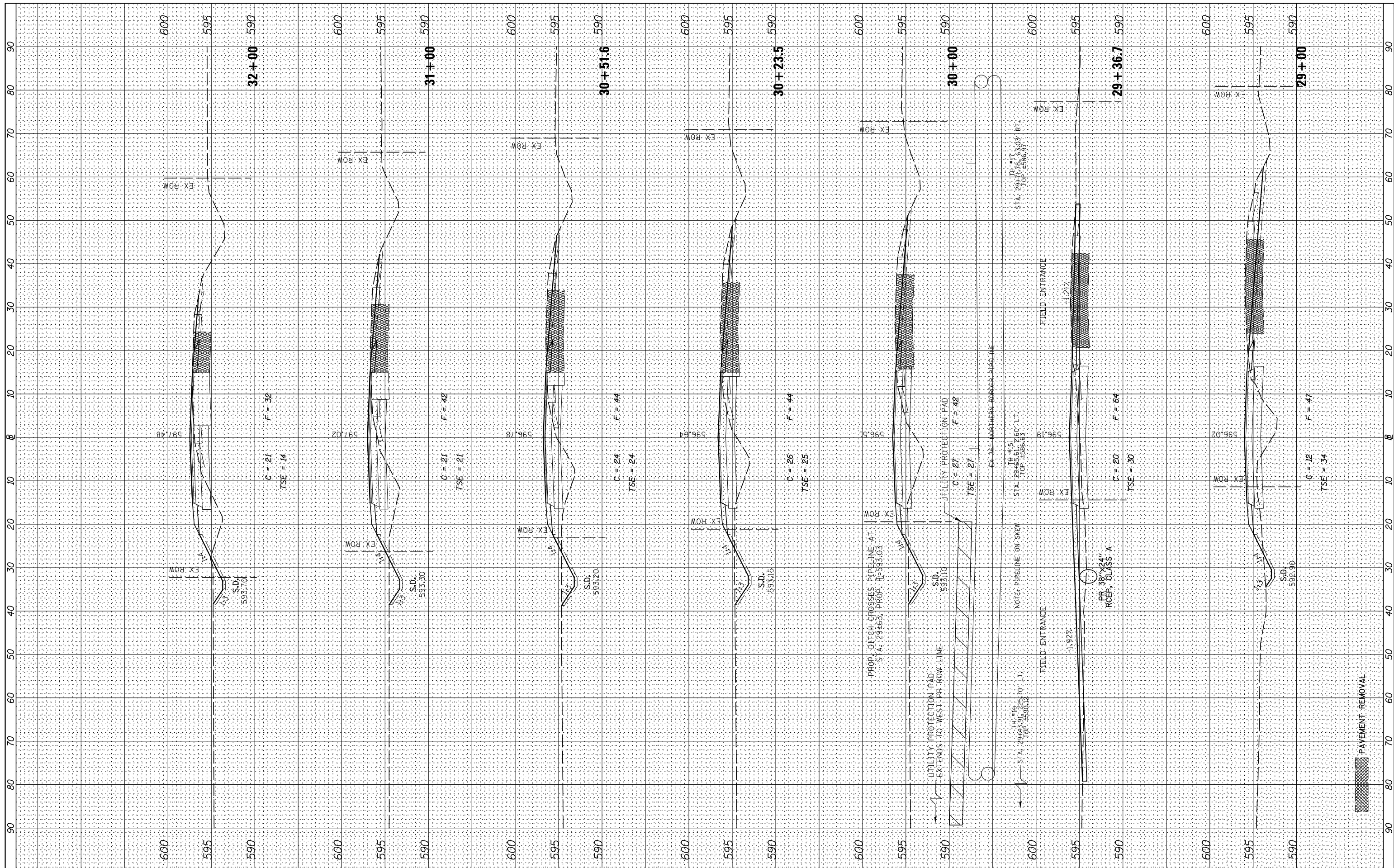
**IL. RT. 47 SOUTHBOUND CROSSOVER CROSS SECTIONS**  
 SCALE: H=10 V=5 SHEET 3 OF 5 SHEETS STA. 22+00 TO STA. 28+00

F.A.P. RTE.	SECTION	COUNTY	TOTAL SHEETS	SHEET NO.
326	(110)R, BR & BR-1	GRUNDY	644	618
CONTRACT NO. 66883				

ILLINOIS FED. AID PROJECT

FINAL SURVEY	SURVEYED	BY	DATE
NO.	PLOTTED		
	TEMPLATE		
	AREAS CHECKED		

ORIGINAL SURVEY	SURVEYED	BY	DATE
NO.	PLOTTED		
	TEMPLATE		
	AREAS CHECKED		



FILE NAME = V:\3195\66883 (South Section)\CADD Sheets\0366883-sht-xsht-SBxover.dgn

USER NAME = bdcraene  
 PLOT SCALE = 20.0000' / in.  
 PLOT DATE = 8/5/2013

DESIGNED -  
 DRAWN -  
 CHECKED -  
 DATE -

REVISED -  
 REVISED -  
 REVISED -  
 REVISED -

STATE OF ILLINOIS  
 DEPARTMENT OF TRANSPORTATION

IL RT. 47 SOUTHBOUND CROSSOVER CROSS SECTIONS

SCALE: H=10 V=5 SHEET 4 OF 5 SHEETS STA. 29+00 TO STA. 32+00

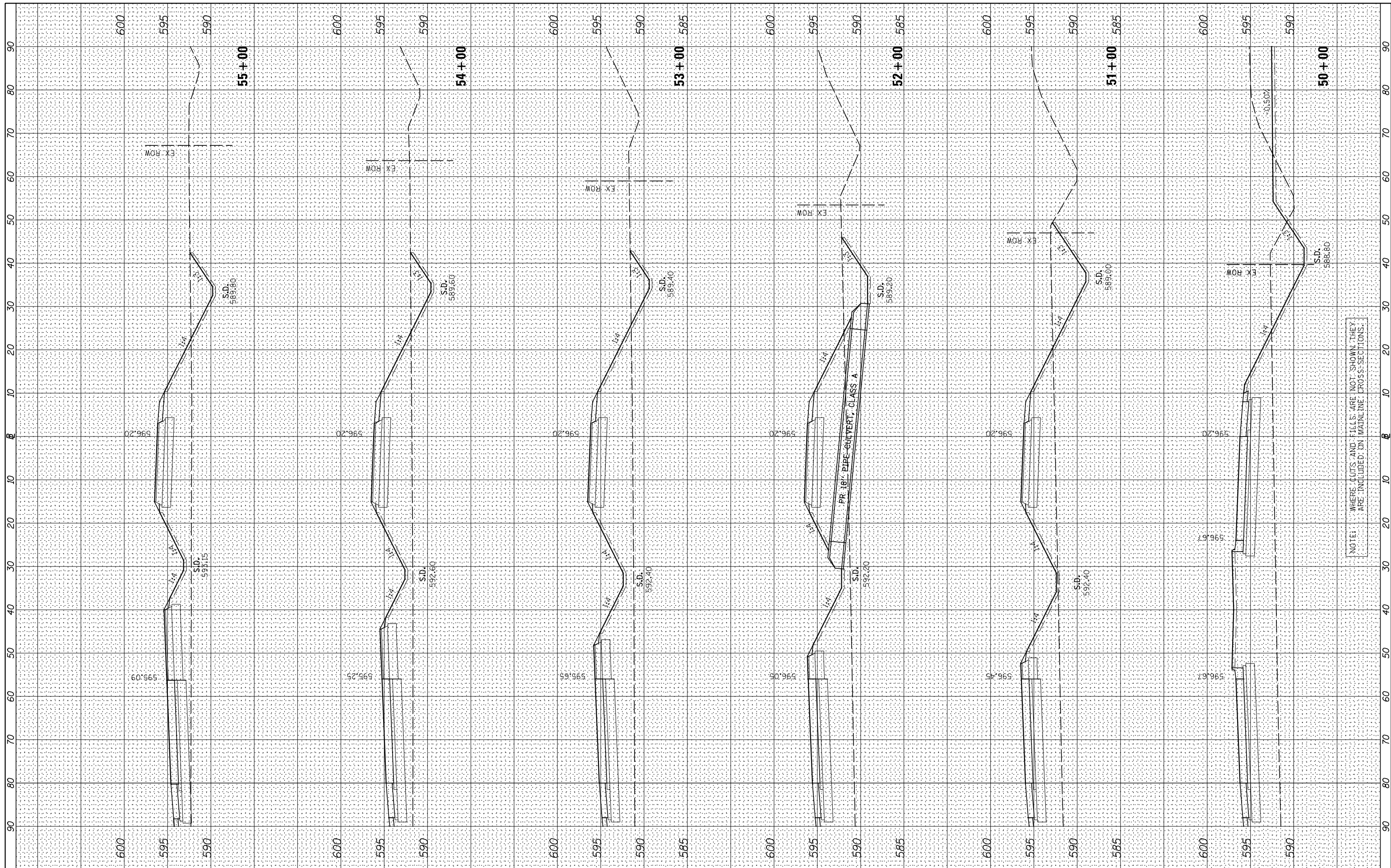
F.A.P. RTE.	SECTION	COUNTY	TOTAL SHEETS	SHEET NO.
326	(110)R, BR & BR-1	GRUNDY	644	619
CONTRACT NO. 66883				

ILLINOIS FED. AID PROJECT



FINAL SURVEY	SURVEYED	DATE
NO.	PLOTTED	
	TEMPLATE	
	AREAS CHECKED	

ORIGINAL SURVEY	SURVEYED	DATE
NO.	PLOTTED	
	TEMPLATE	
	AREAS CHECKED	



NOTE: WHERE CUTS AND FILLS ARE NOT SHOWN, THEY ARE INCLUDED IN MAINLINE CROSS-SECTIONS.

FILE NAME =  
 \*FILEL\*  
 \*MODELNAME\*

USER NAME = \*USER\*  
 \*SCALE\*  
 \*DATE\*

DESIGNED -  
 DRAWN -  
 CHECKED -  
 DATE -

REVISED -  
 REVISED -  
 REVISED -  
 REVISED -

**STATE OF ILLINOIS  
 DEPARTMENT OF TRANSPORTATION**

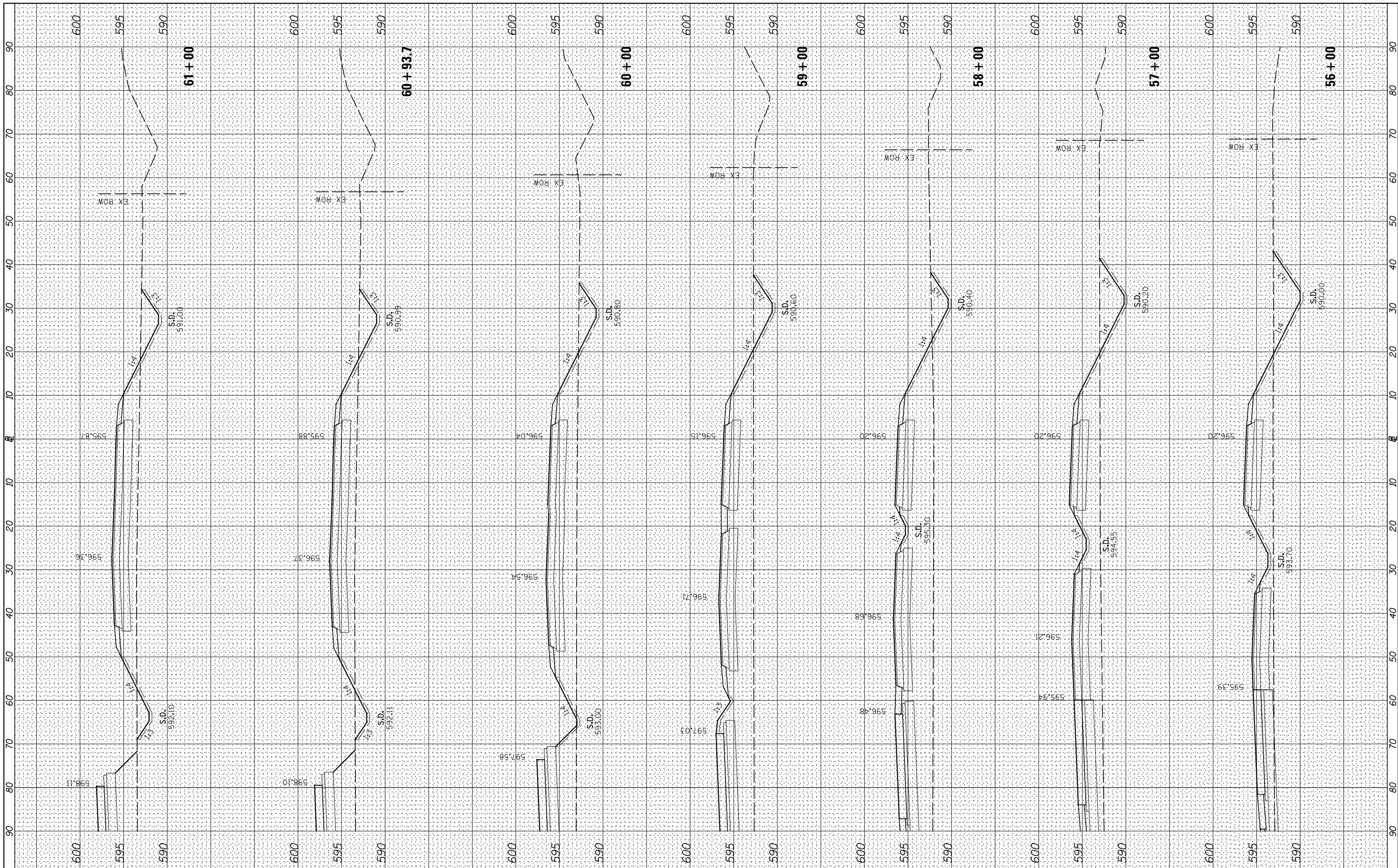
**IL RT. 47 NORTHBOUND CROSSOVER CROSS SECTIONS**

SCALE: H=10 V=5 SHEET 1 OF 3 SHEETS STA. 50+00 TO STA. 55+00

F.A.P. RTE.	SECTION	COUNTY	TOTAL SHEETS	SHEET NO.
326	(110)R, BR & BR-1	GRUNDY	644	621
CONTRACT NO. 66883			ILLINOIS FED. AID PROJECT	

FINAL SURVEY NO.	SURVEYED PLOTTED TEMPLATE AREAS CHECKED	BY	DATE

ORIGINAL SURVEY NO.	SURVEYED PLOTTED TEMPLATE AREAS CHECKED	BY	DATE



FILE NAME = V:\3195\66883 (South Section)\CADD Sheets\0366883-sh1-xssht-NBxover.dgn  
 #MODELNAME#

USER NAME = bdecreane  
 PLOT SCALE = 20.0000' / in.  
 PLOT DATE = 8/5/2013

DESIGNED -  
 DRAWN -  
 CHECKED -  
 DATE -

REVISED -  
 REVISED -  
 REVISED -  
 REVISED -

**STATE OF ILLINOIS  
 DEPARTMENT OF TRANSPORTATION**

**IL. RT. 47 NORTHBOUND CROSSOVER CROSS SECTIONS**

SCALE: H=10 V=5 SHEET 2 OF 3 SHEETS STA. 56+00 TO STA. 61+00

F.A.P. RTE.	SECTION	COUNTY	TOTAL SHEETS	SHEET NO.
326	(110)R, BR & BR-1	GRUNDY	644	622
CONTRACT NO. 66883				

ILLINOIS FED. AID PROJECT



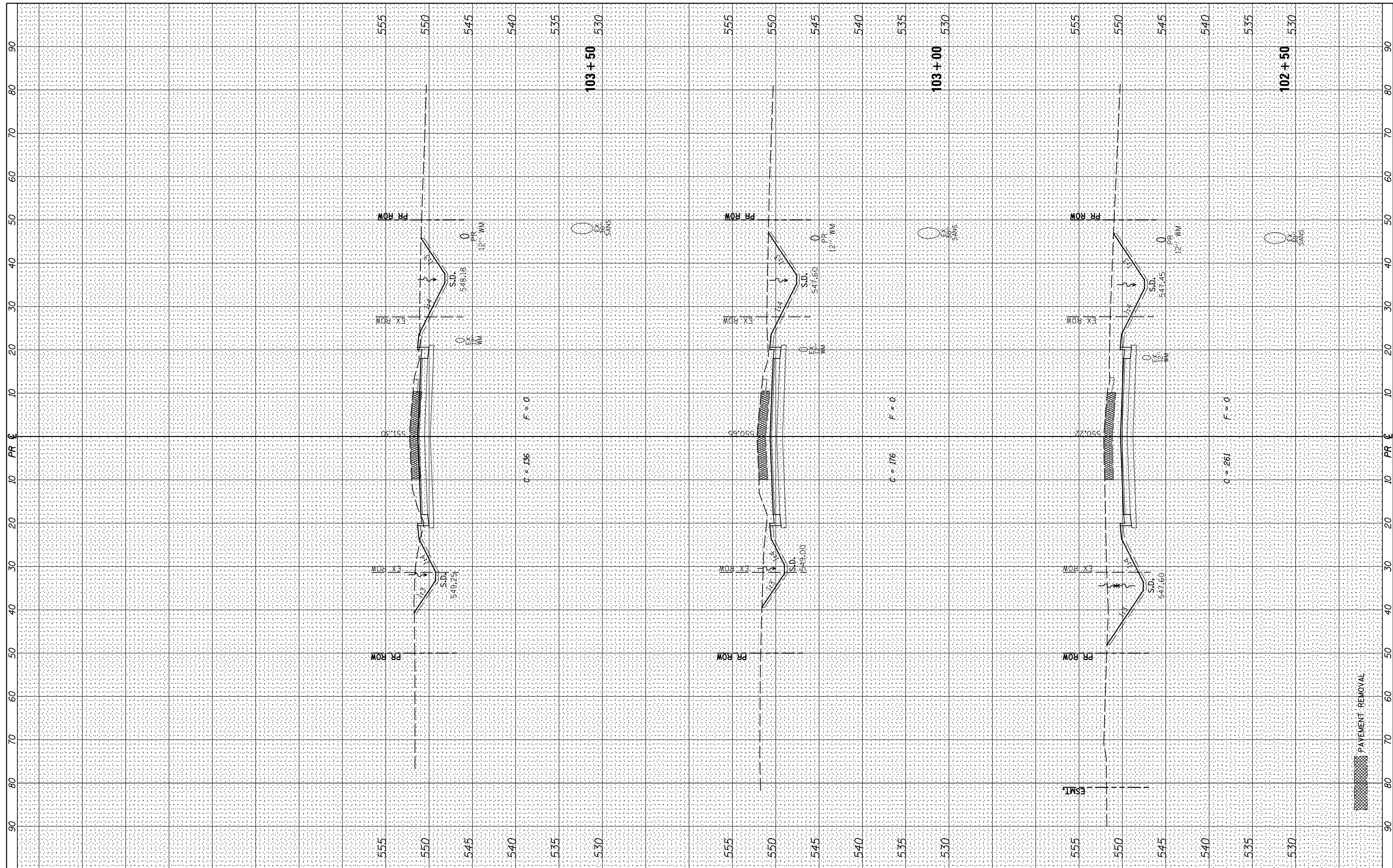






FINAL SURVEY	SURVEYED	BY	DATE
NOTE BOOK	PLOTTED		
NO.	TEMPLATE		
	AREAS CHECKED		

ORIGINAL SURVEY	SURVEYED	BY	DATE
NOTE BOOK	PLOTTED		
NO.	TEMPLATE		
	AREAS CHECKED		



FILE NAME =	USER NAME = bdecreane	DESIGNED -	REVISED -	<p align="center"><b>STATE OF ILLINOIS</b> <b>DEPARTMENT OF TRANSPORTATION</b></p> <p align="center"><b>GRANVILLE ROAD CROSS SECTIONS</b></p>	F.A.P. RE.	SECTION	COUNTY	TOTAL SHEETS	SHEET NO.
V:\3195\66883 (South Section)\CADD Sheets\0366883-3-sht-xsht-Granville.dgn		DRAWN -	REVISED -		326	(110)R, BR & BR-1	GRUNDY	644	626
PLOT SCALE = 20.0000' / in.		CHECKED -	REVISED -		CONTRACT NO. 66883				
PLOT DATE = 8/5/2013		DATE -	REVISED -		ILLINOIS FED. AID PROJECT				

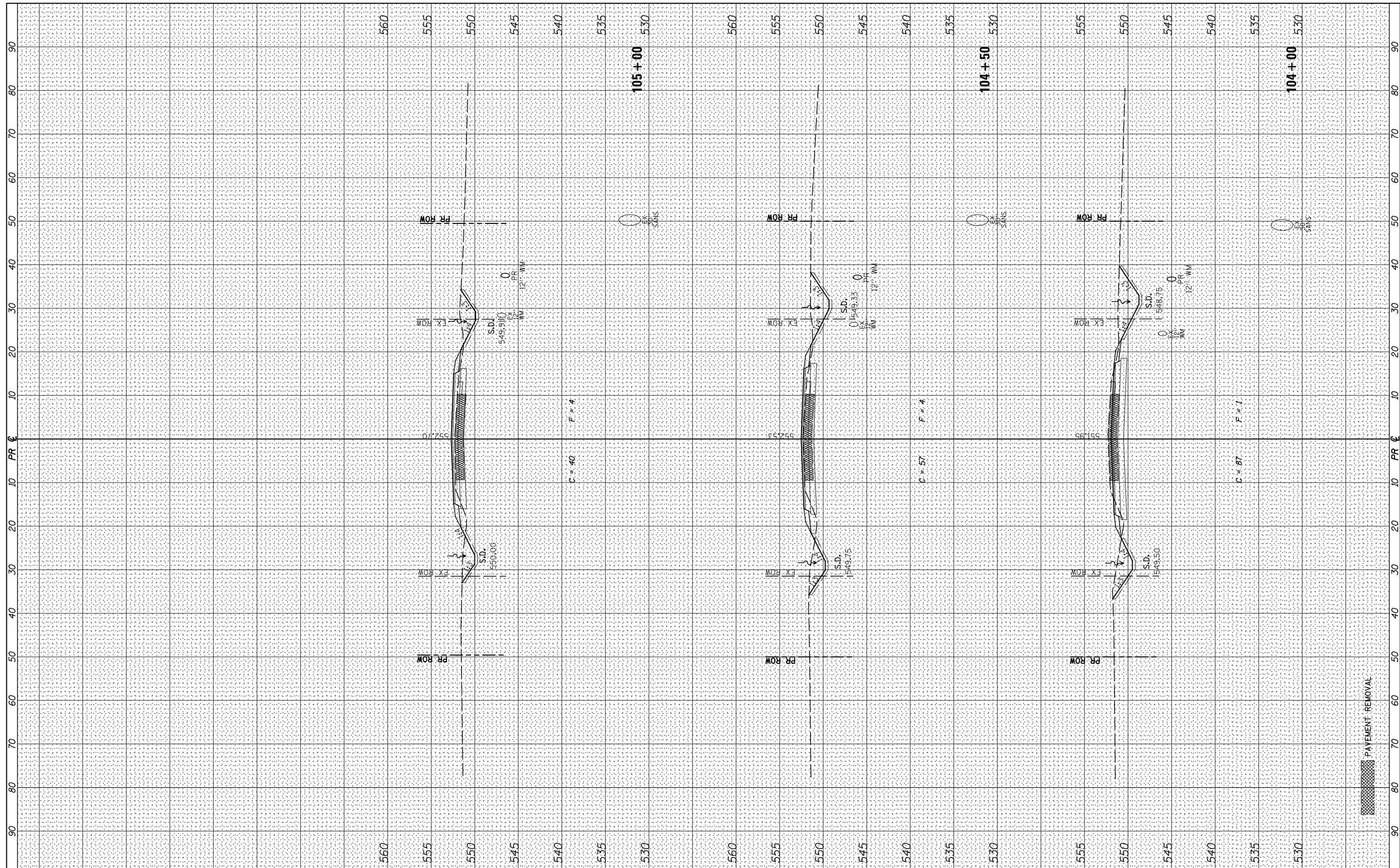
XS.SHEET VERTICAL

SCALE: H=10 V=5 SHEET 3 OF 6 SHEETS STA. 102+50 TO STA. 103+50

PAVEMENT REMOVAL

FINAL SURVEY NO.	SURVEYED PLOTTED TEMPLATE AREAS CHECKED	BY	DATE

ORIGINAL SURVEY NO.	SURVEYED PLOTTED TEMPLATE AREAS CHECKED	BY	DATE



FILE NAME = V:\3195\66883 (South Section)\CADD Sheets\0366883-sht-xsht-Granville.dgn  
 XS.SHEET VERTICAL

USER NAME = bdecreane  
 PLOT SCALE = 20.0000' / in.  
 PLOT DATE = 8/5/2013

DESIGNED -  
 DRAWN -  
 CHECKED -  
 DATE -

REVISED -  
 REVISED -  
 REVISED -  
 REVISED -

**STATE OF ILLINOIS  
 DEPARTMENT OF TRANSPORTATION**

**GRANVILLE ROAD CROSS SECTIONS**

SCALE: H=10 V=5 SHEET 4 OF 6 SHEETS STA. 104+00 TO STA. 105+00

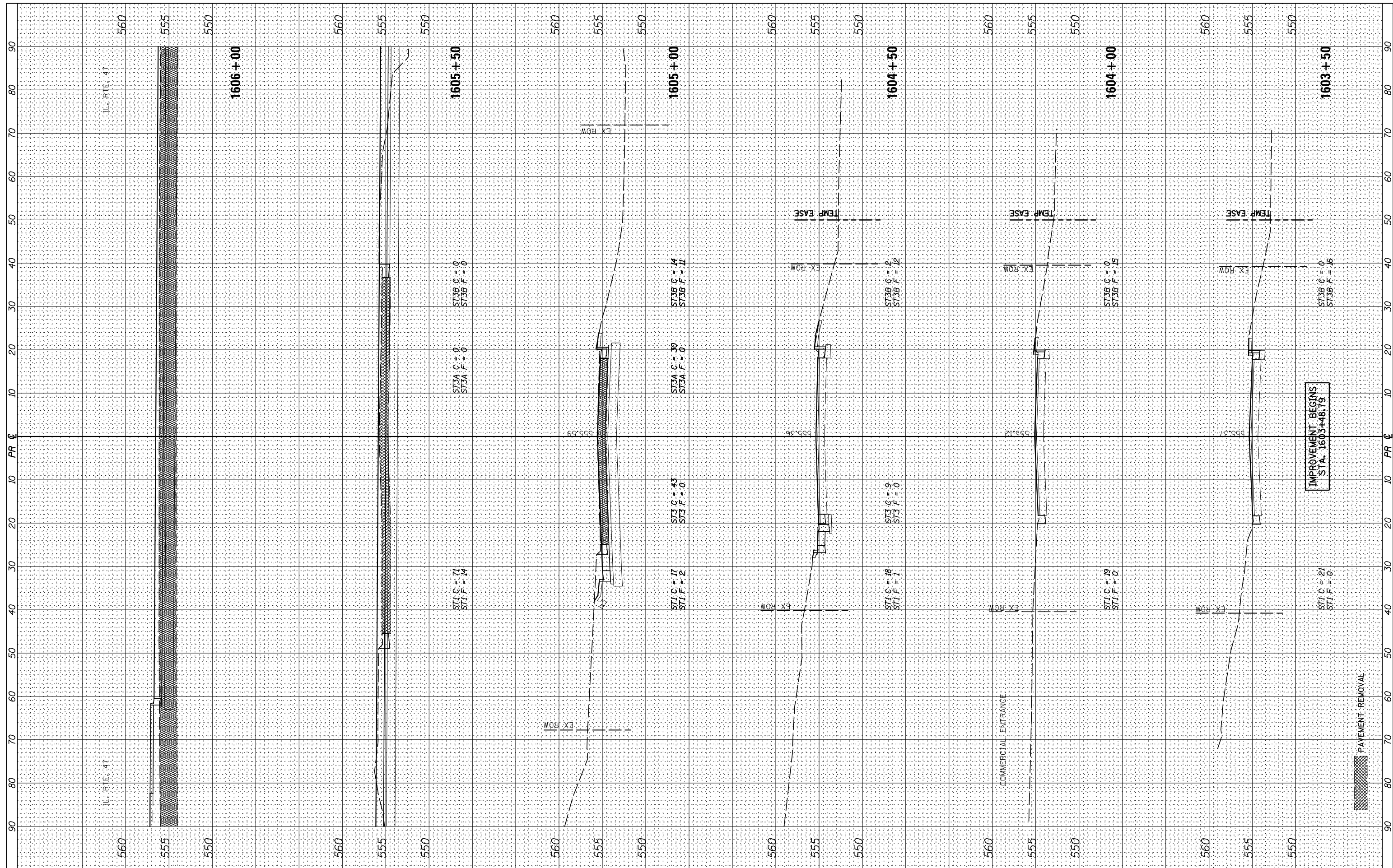
F.A.P. RTE. 326	SECTION (110)R, BR & BR-1	COUNTY GRUNDY	TOTAL SHEETS 644	SHEET NO. 627
CONTRACT NO. 66883				
ILLINOIS FED. AID PROJECT				





FINAL SURVEY NO.	SURVEYED PLOTTED	DATE
NOTE BOOK	TEMPLATE	
AREAS CHECKED	AREAS CHECKED	

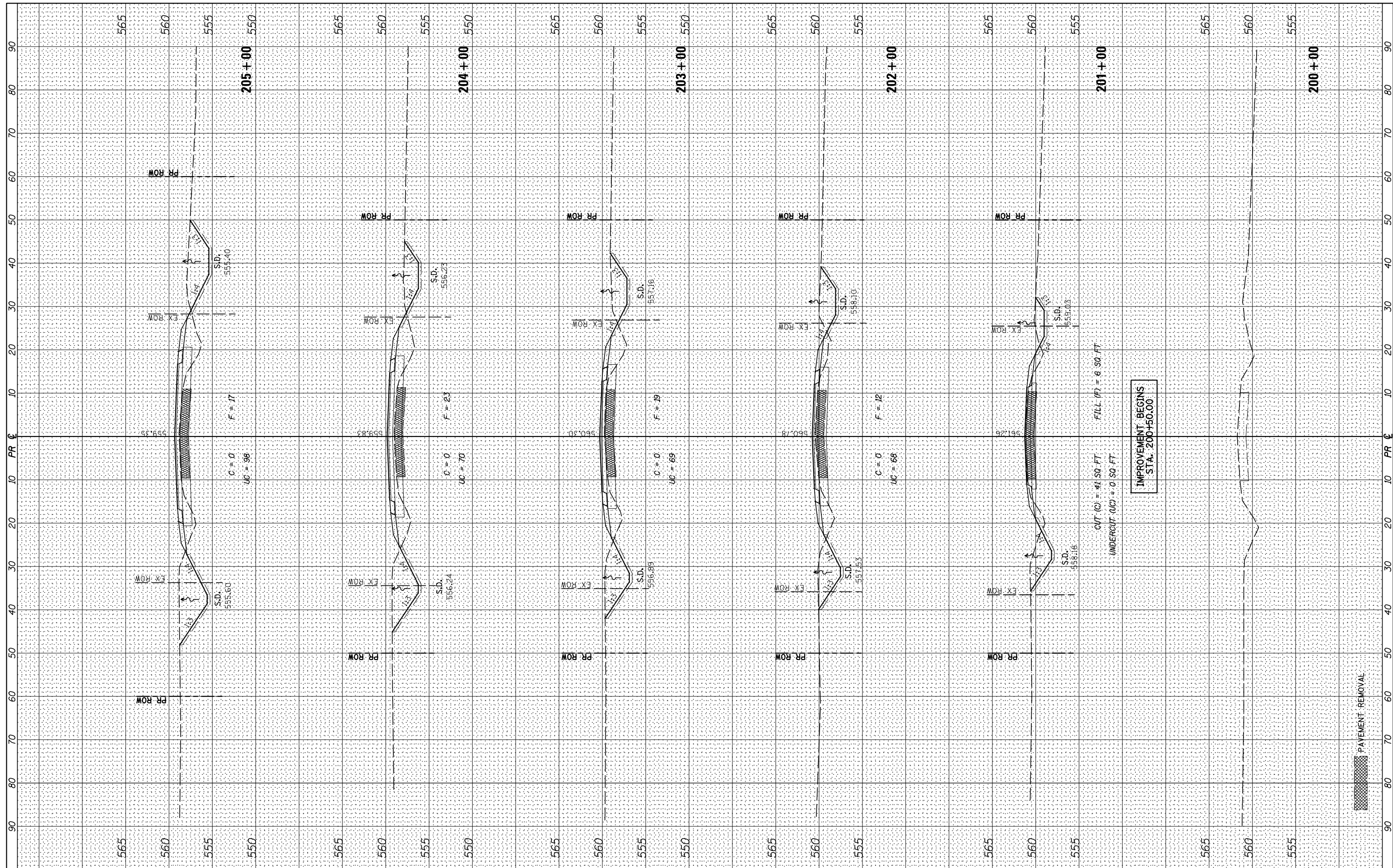
ORIGINAL SURVEY NO.	SURVEYED PLOTTED	DATE
NOTE BOOK	TEMPLATE	
AREAS CHECKED	AREAS CHECKED	



FILE NAME = V:\3195\66883 (South Section)\CADD Sheets\0366883-sht-xsht-Prologis.dgn	USER NAME = bdecreane	DESIGNED -	REVISED -	<b>STATE OF ILLINOIS</b> <b>DEPARTMENT OF TRANSPORTATION</b>	<b>PROLOGIS PRKWAY. CROSS SECTIONS</b> SCALE: H=10 V=5 SHEET 1 OF 1 SHEETS STA. 1603+50 TO STA. 1606+00	F.A. RTE. 326	SECTION (110)R, BR & BR-1	COUNTY GRUNDY	TOTAL SHEETS 644	SHEET NO. 630
PLOT SCALE = 20.0000' / in.	CHECKED -	REVISED -	CONTRACT NO. 66883							
PLOT DATE = 8/5/2013	DATE -	REVISED -	ILLINOIS FED. AID PROJECT							
XS.SHEET VERTICAL										

FINAL SURVEY NO.	SURVEYED PLOTTED TEMPLATE AREAS CHECKED
BY	DATE

ORIGINAL SURVEY NO.	SURVEYED PLOTTED TEMPLATE AREAS CHECKED
BY	DATE



IMPROVEMENT BEGINS STA. 200+50.00

PAVEMENT REMOVAL

FILE NAME = V:\3195\66883 (South Section)\CADD Sheets\0366883-sh1-xssht-Nelson.dgn  
 PLOT SCALE = 20.0000' / in.  
 PLOT DATE = 8/5/2013

USER NAME = bdecreane  
 DESIGNED -  
 DRAWN -  
 CHECKED -  
 DATE -

REVISED -  
 REVISED -  
 REVISED -  
 REVISED -

STATE OF ILLINOIS  
 DEPARTMENT OF TRANSPORTATION

NELSON RD. CROSS SECTIONS

SCALE: H=10 V=5 SHEET 1 OF 2 SHEETS STA. 200+00 TO STA. 205+00

F.A. RTE.	SECTION	COUNTY	TOTAL SHEETS	SHEET NO.
326	(110)R, BR & BR-1	GRUNDY	644	631
CONTRACT NO. 66883				
ILLINOIS FED. AID PROJECT				





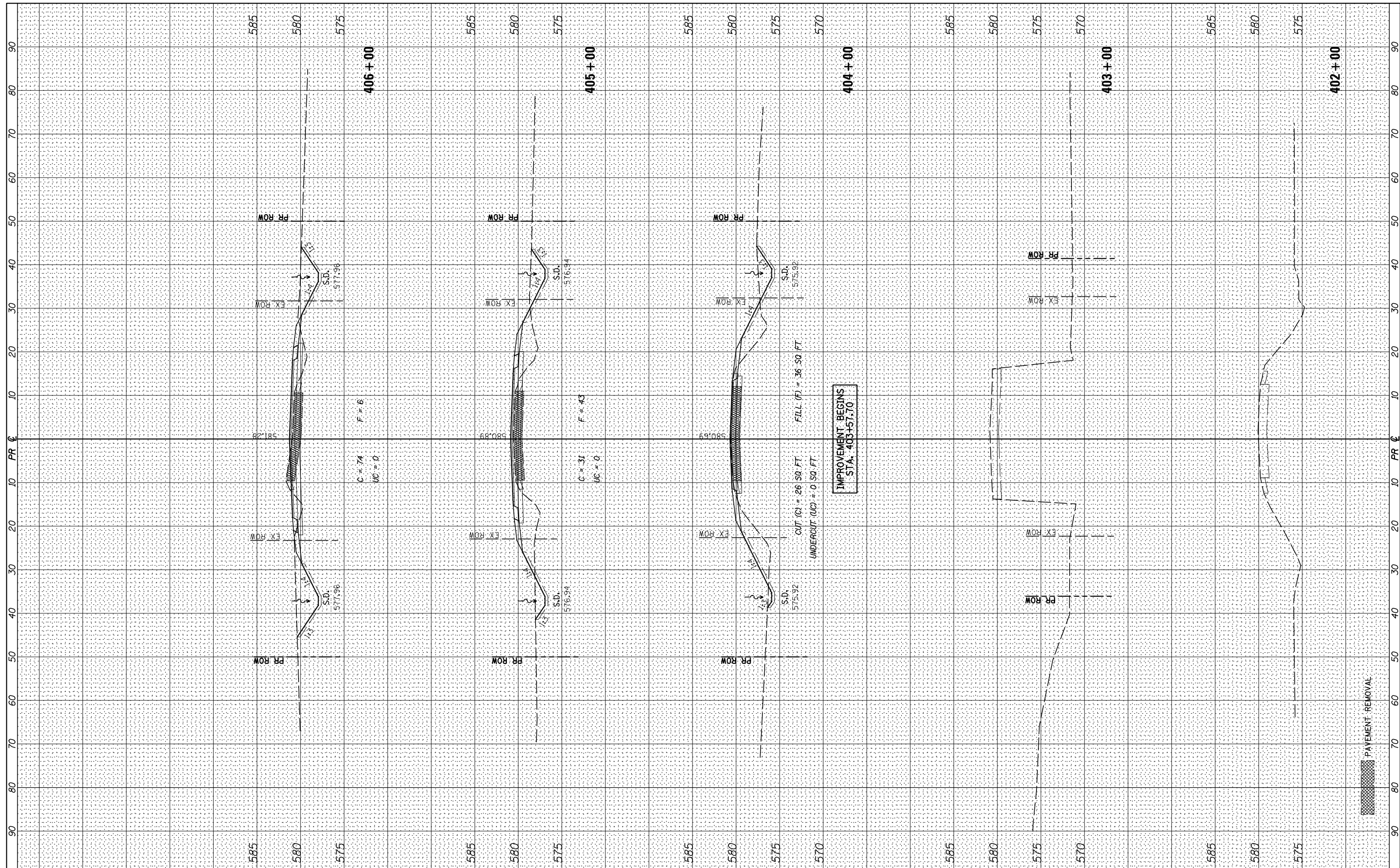






FINAL SURVEY	SURVEYED	BY	DATE
NOTE BOOK	PLOTTED		
AREAS CHECKED	TEMPLATE		
NO.	AREAS CHECKED		

ORIGINAL SURVEY	SURVEYED	BY	DATE
NOTE BOOK	PLOTTED		
AREAS CHECKED	TEMPLATE		
NO.	AREAS CHECKED		



FILE NAME = V:\3195\66883 (South Section)\CADD Sheets\0366883-sht-xsht-Minooka.dgn  
 XS.SHEET VERTICAL

USER NAME = bdecreane  
 DESIGNED -  
 DRAWN -  
 PLOT SCALE = 20.0000' / in.  
 CHECKED -  
 PLOT DATE = 8/5/2013  
 DATE -

REVISED -  
 REVISED -  
 REVISED -  
 REVISED -

**STATE OF ILLINOIS  
 DEPARTMENT OF TRANSPORTATION**

**MINOOKA RD. CROSS SECTIONS**

SCALE: H=10 V=5 SHEET 1 OF 4 SHEETS STA. 402+00 TO STA. 406+00

F.A.P. RTE.	SECTION	COUNTY	TOTAL SHEETS	SHEET NO.
326	(110)R, BR & BR-1	GRUNDY	644	636
CONTRACT NO. 66883				

ILLINOIS FED. AID PROJECT

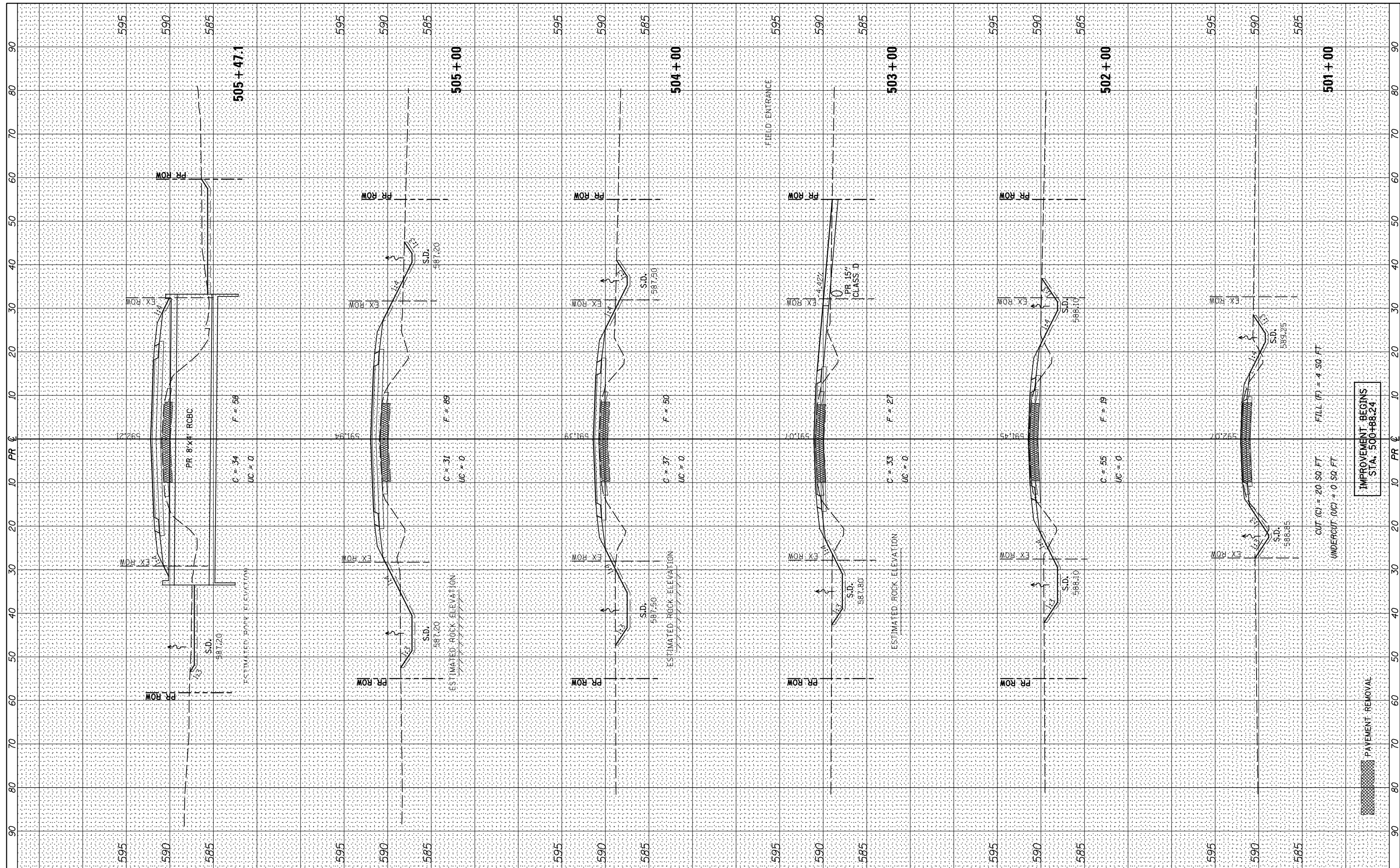






BY	DATE
SURVEYED	
PLOTTED	
TEMPLATE	
NOTE BOOK	
AREAS CHECKED	
NO.	

BY	DATE
SURVEYED	
PLOTTED	
TEMPLATE	
NOTE BOOK	
AREAS CHECKED	
NO.	



FILE NAME = V:\3195\66883 (South Section)\CADD Sheets\0366883-sht-xsht-Sherrill.dgn  
 #MODELNAME#

USER NAME = bdecreane  
 PLOT SCALE = 20.0000' / in.  
 PLOT DATE = 8/5/2013

DESIGNED -  
 DRAWN -  
 CHECKED -  
 DATE -

REVISED -  
 REVISED -  
 REVISED -  
 REVISED -

STATE OF ILLINOIS  
 DEPARTMENT OF TRANSPORTATION

SHERRILL RD. CROSS SECTIONS

SCALE: H=10 V=5 SHEET 1 OF 5 SHEETS STA. 501+00 TO STA. 505+47.1

F.A.P. RTE.	SECTION	COUNTY	TOTAL SHEETS	SHEET NO.
326	(110)R, BR & BR-1	GRUNDY	644	640
CONTRACT NO. 66883				

ILLINOIS FED. AID PROJECT









