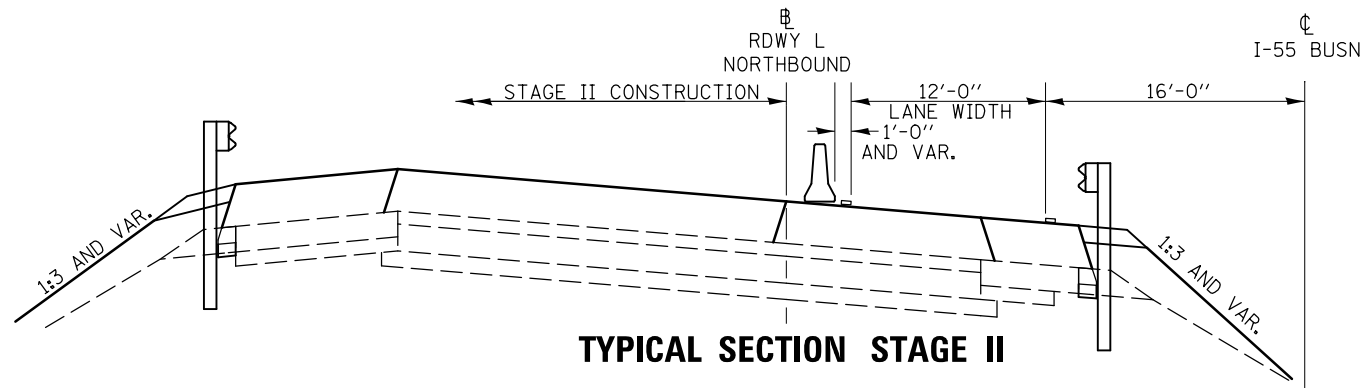
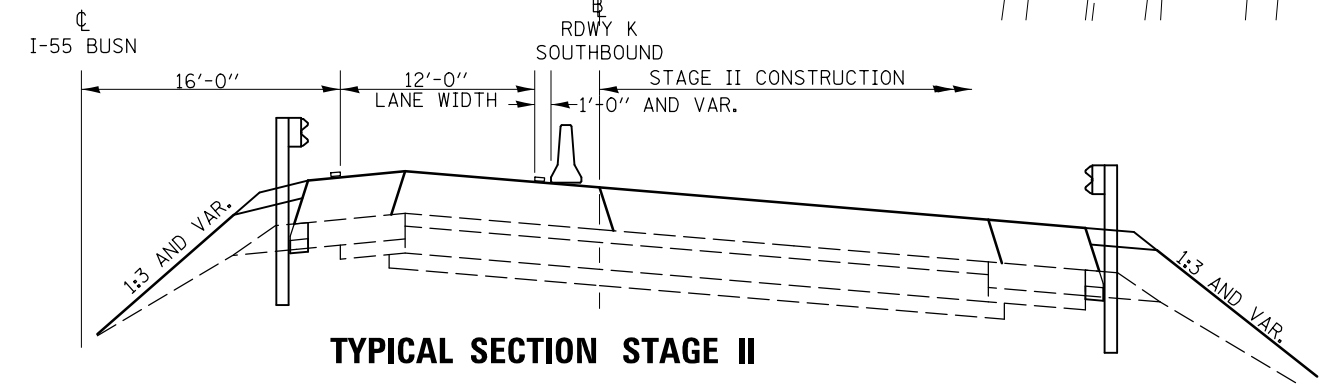
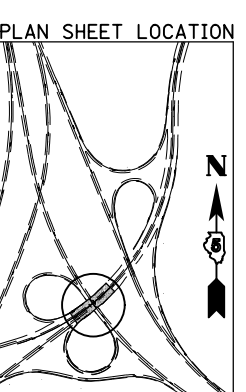
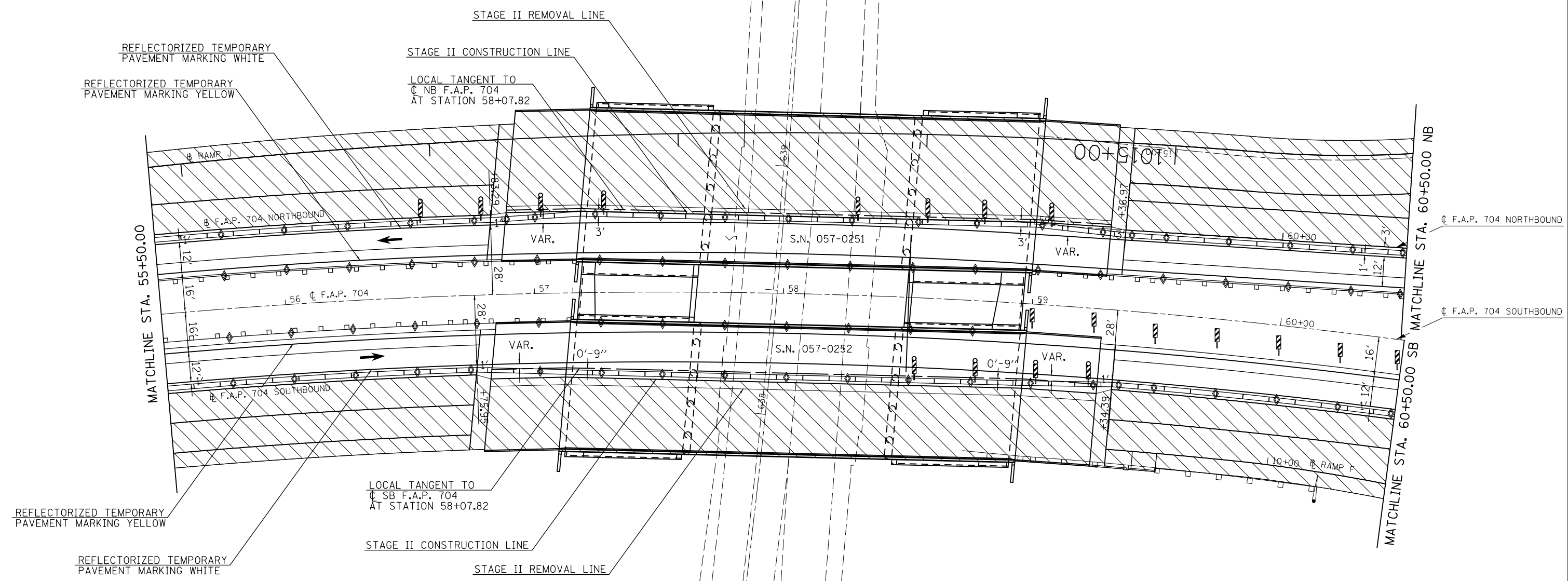


STAGE II



TYPICAL SECTION STAGE II



TYPICAL SECTION STAGE II

NOTES:
 PLACING, MAINTAINING AND REMOVING TEMPORARY PAVEMENT MARKINGS AND ALL OTHER TRAFFIC CONTROL DEVICES SHOWN ON THE DETAILS AND IN THE TRAFFIC CONTROL AND PROTECTION STANDARDS WILL NOT BE PAID FOR SEPARATELY BUT SHALL BE INCLUDED IN THE COST FOR TRAFFIC CONTROL AND PROTECTION (SPECIAL).

BARRIER WALL/GUARDRAIL MARKERS SHALL BE PLACED AT 25' CENTERS. MARKERS ON RIGHT SHALL BE CRYSTAL AND MARKERS ON LEFT SHALL BE AMBER.

- WORK AREA
- TEMPORARY CONCRETE BARRIER
- VERTICAL PANELS
- VERTICAL PANELS WITH MONO-DIRECTIONAL FLASHING LIGHTS
- TYPE II BARRICADES OR DRUMS WITH MONO-DIRECTIONAL STEADY BURNING LIGHTS
- TYPE B OR C MONODIRECTIONAL REFLECTORS
- TYPE III BARRICADE WITH MONO-DIRECTIONAL FLASHING LIGHTS

FILE NAME = c:\pwork\work\pwork\detersbj\d0157116\0570570-sht-plan.dgn	USER NAME = detersbj	DESIGNED -	REVISED -	STATE OF ILLINOIS DEPARTMENT OF TRANSPORTATION	TRAFFIC CONTROL & PROTECTION STAGE II F.A.P. ROUTE 704 (VETERAN'S PARKWAY)	F.A.P. RTE. 704	SECTION 57-20(HB,HB-1)BR-1	COUNTY MCLEAN	TOTAL SHEETS 440	SHEET NO. 111		
PLOT SCALE = 48.0000' / in.	CHECKED -	REVISED -	SCALE: SHEET 4 OF 5 SHEETS			STA. 55+50.00 TO STA. 60+50.00	CONTRACT NO. 70570		ILLINOIS FED. AID PROJECT			
PLOT DATE = 8/13/2013	DATE -	REVISED -										