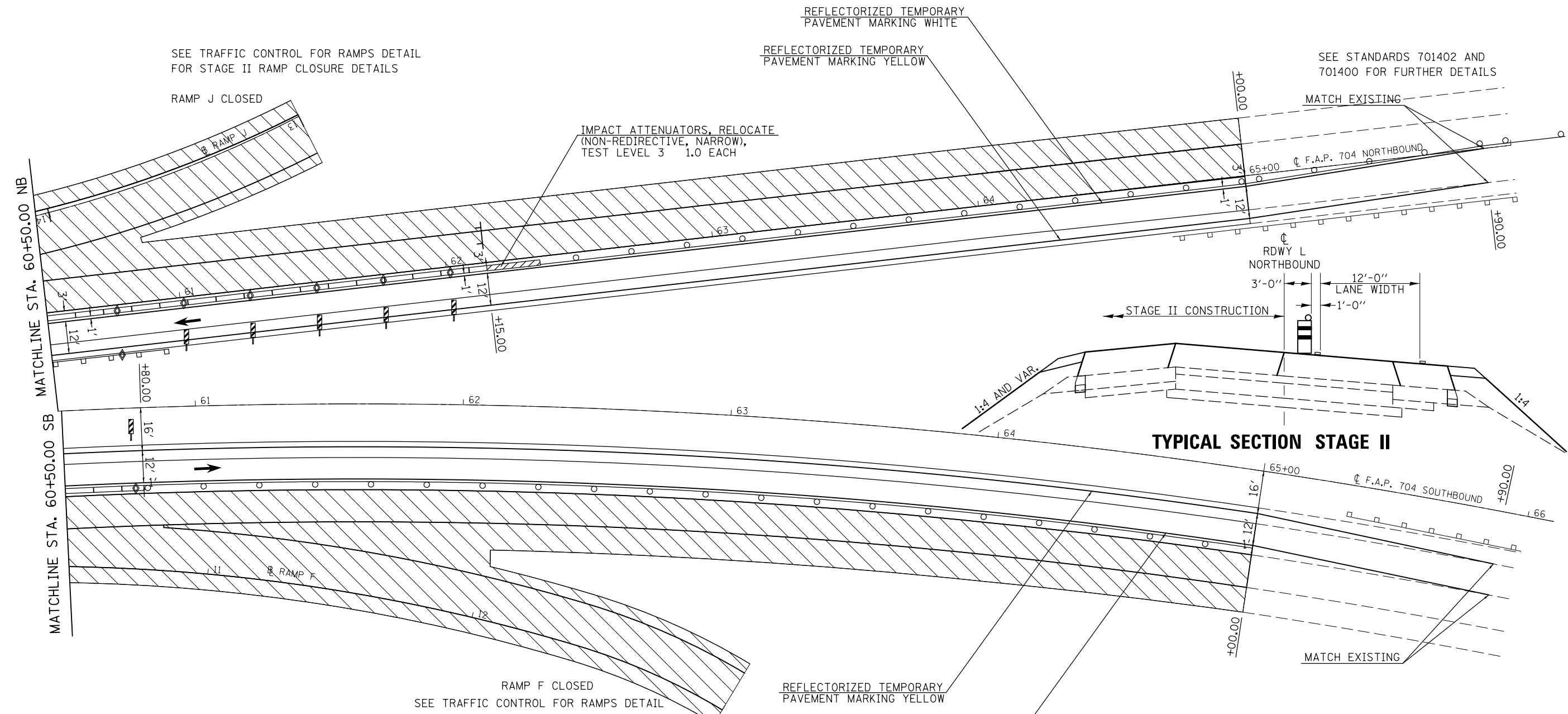


# STAGE II



SEE TRAFFIC CONTROL FOR RAMPS DETAIL FOR STAGE II RAMP CLOSURE DETAILS

RAMP J CLOSED

IMPACT ATTENUATORS, RELOCATE (NON-REDIRECTIVE, NARROW), TEST LEVEL 3 1.0 EACH

REFLECTORIZED TEMPORARY PAVEMENT MARKING WHITE

REFLECTORIZED TEMPORARY PAVEMENT MARKING YELLOW

SEE STANDARDS 701402 AND 701400 FOR FURTHER DETAILS

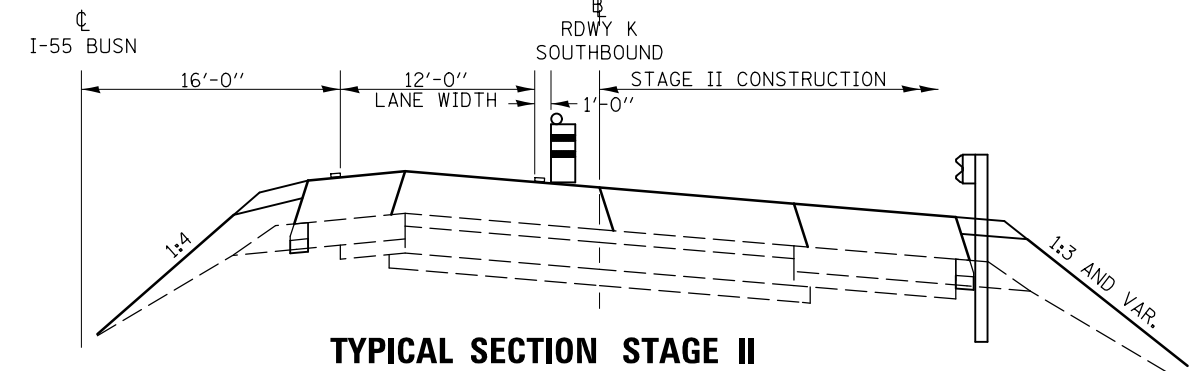
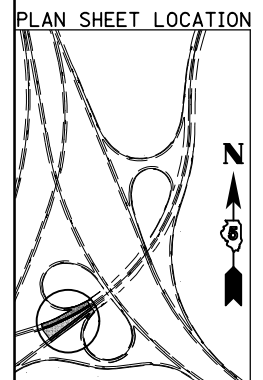
**TYPICAL SECTION STAGE II**

MATCHLINE STA. 60+50.00 NB  
MATCHLINE STA. 60+50.00 SB

RAMP F CLOSED  
SEE TRAFFIC CONTROL FOR RAMPS DETAIL FOR STAGE II RAMP CLOSURE DETAILS

REFLECTORIZED TEMPORARY PAVEMENT MARKING YELLOW

REFLECTORIZED TEMPORARY PAVEMENT MARKING WHITE



**TYPICAL SECTION STAGE II**

NOTES:  
PLACING, MAINTAINING AND REMOVING TEMPORARY PAVEMENT MARKINGS AND ALL OTHER TRAFFIC CONTROL DEVICES SHOWN ON THE DETAILS AND IN THE TRAFFIC CONTROL AND PROTECTION STANDARDS WILL NOT BE PAID FOR SEPARATELY BUT SHALL BE INCLUDED IN THE COST FOR TRAFFIC CONTROL AND PROTECTION (SPECIAL).

BARRIER WALL/GUARDRAIL MARKERS SHALL BE PLACED AT 25' CENTERS. MARKERS ON RIGHT SHALL BE CRYSTAL AND MARKERS ON LEFT SHALL BE AMBER.

- WORK AREA
- TEMPORARY CONCRETE BARRIER
- VERTICAL PANELS
- VERTICAL PANELS WITH MONO-DIRECTIONAL FLASHING LIGHTS
- TYPE II BARRICADES OR DRUMS WITH MONO-DIRECTIONAL STEADY BURNING LIGHTS
- TYPE B OR C MONODIRECTIONAL REFLECTORS
- TYPE III BARRICADE WITH MONO-DIRECTIONAL FLASHING LIGHTS

FILE NAME =	USER NAME = detersbj	DESIGNED -	REVISED -
ei:\pw\work\p\idot\detersbj\d0157116\0570570-sht-plen.dgn		DRAWN -	REVISED -
	PLOT SCALE = 40.0000' / in.	CHECKED -	REVISED -
	PLOT DATE = 8/13/2013	DATE -	REVISED -

**STATE OF ILLINOIS  
DEPARTMENT OF TRANSPORTATION**

**TRAFFIC CONTROL & PROTECTION STAGE II  
F.A.P. ROUTE 704 (VETERAN'S PARKWAY)**

SCALE: SHEET 5 OF 5 SHEETS STA. 60+50.00 TO STA. 66+00.00

F.A.P. RTE.	SECTION	COUNTY	TOTAL SHEETS	SHEET NO.
704	57-20(HB,HB-1)BR-1	MCLEAN	440	112
CONTRACT NO. 70570				

ILLINOIS FED. AID PROJECT