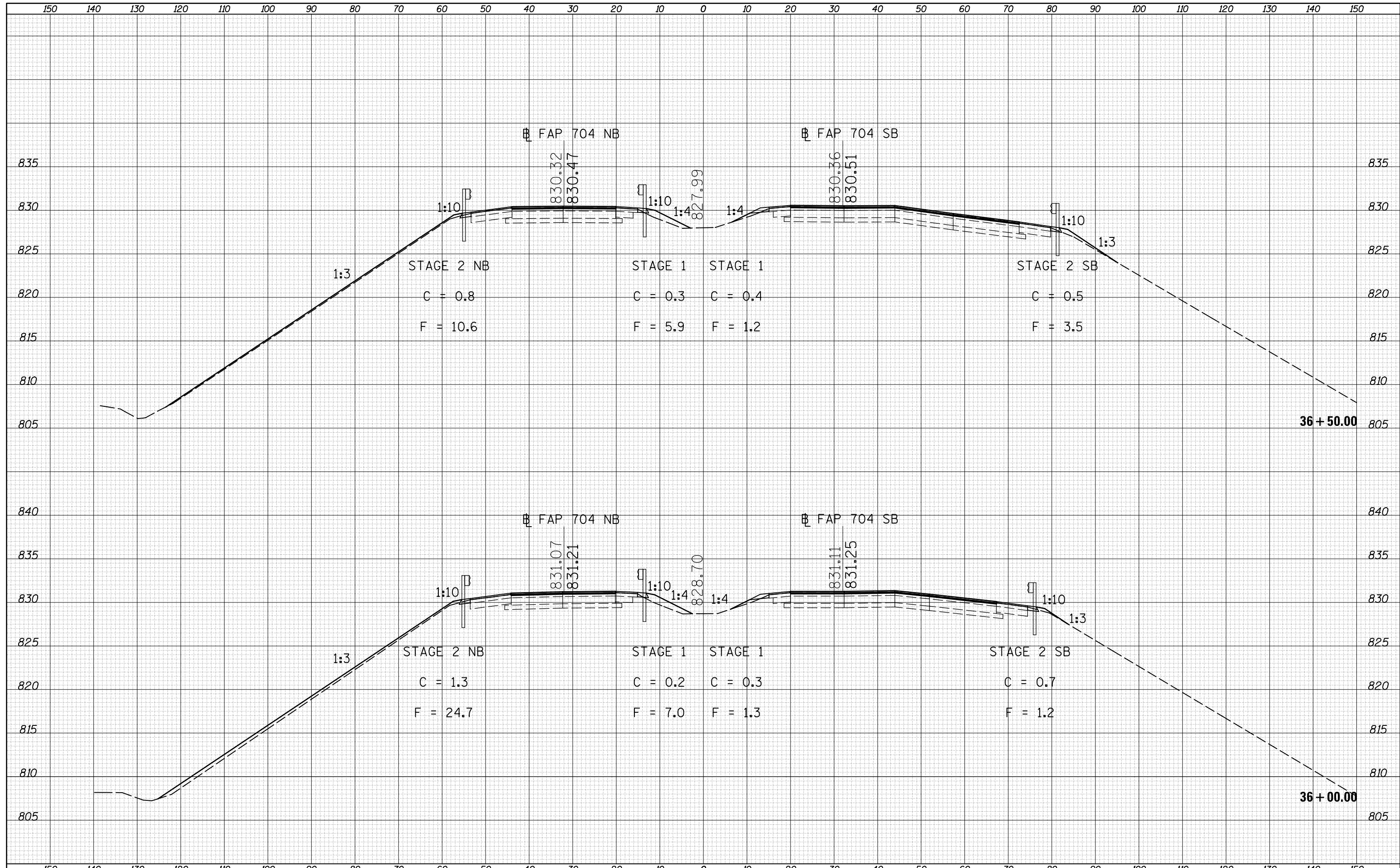


DATE	
BY	
FINAL SURVEY	
SURVEYED	
PLOTTED	
TEMPLATE	
AREAS	
CHECKED	
NO.	

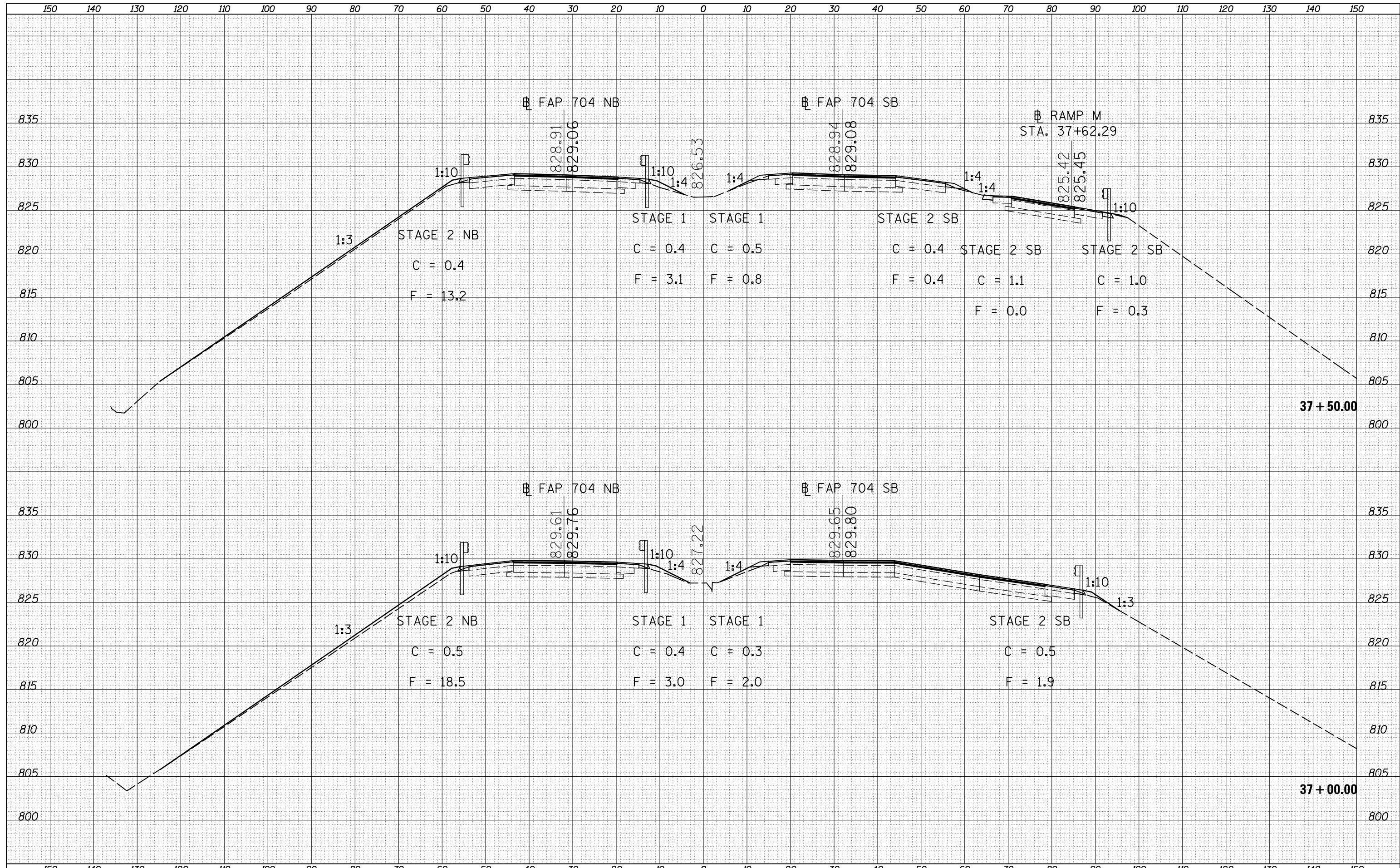
DATE	
BY	
ORIGINAL SURVEY	
SURVEYED	
PLOTTED	
TEMPLATE	
AREAS	
CHECKED	
NO.	



FILE NAME =	USER NAME = detersbj	DESIGNED -	REVISD -	<b>STATE OF ILLINOIS</b> <b>DEPARTMENT OF TRANSPORTATION</b>	<b>F.A.P. 704 CROSS SECTION SHEET</b>			F.A.P. RTE.	SECTION	COUNTY	TOTAL SHEETS	SHEET NO.
c:\pw_work\pwidth\detersbj\0157116\0570570-sh-XS-155a.dgn		DRAWN -	REVISD -					704	57-20(HB,HB-1)BR-1	MCLEAN	440	301
PLOT SCALE = 20.0000' / in.		CHECKED -	REVISD -		CONTRACT NO. 70570			ILLINOIS FED. AID PROJECT				
PLOT DATE = 8/13/2013		DATE -	REVISD -		SCALE:	SHEET 8	OF 46 SHEETS	STA. 36+00.00	TO STA. 36+50.00			

DATE	
BY	
SURVEYED	
PLOTTED	
TEMPLATE	
AREAS	
CHECKED	
FINAL SURVEY	
NOTE BOOK	
NO.	

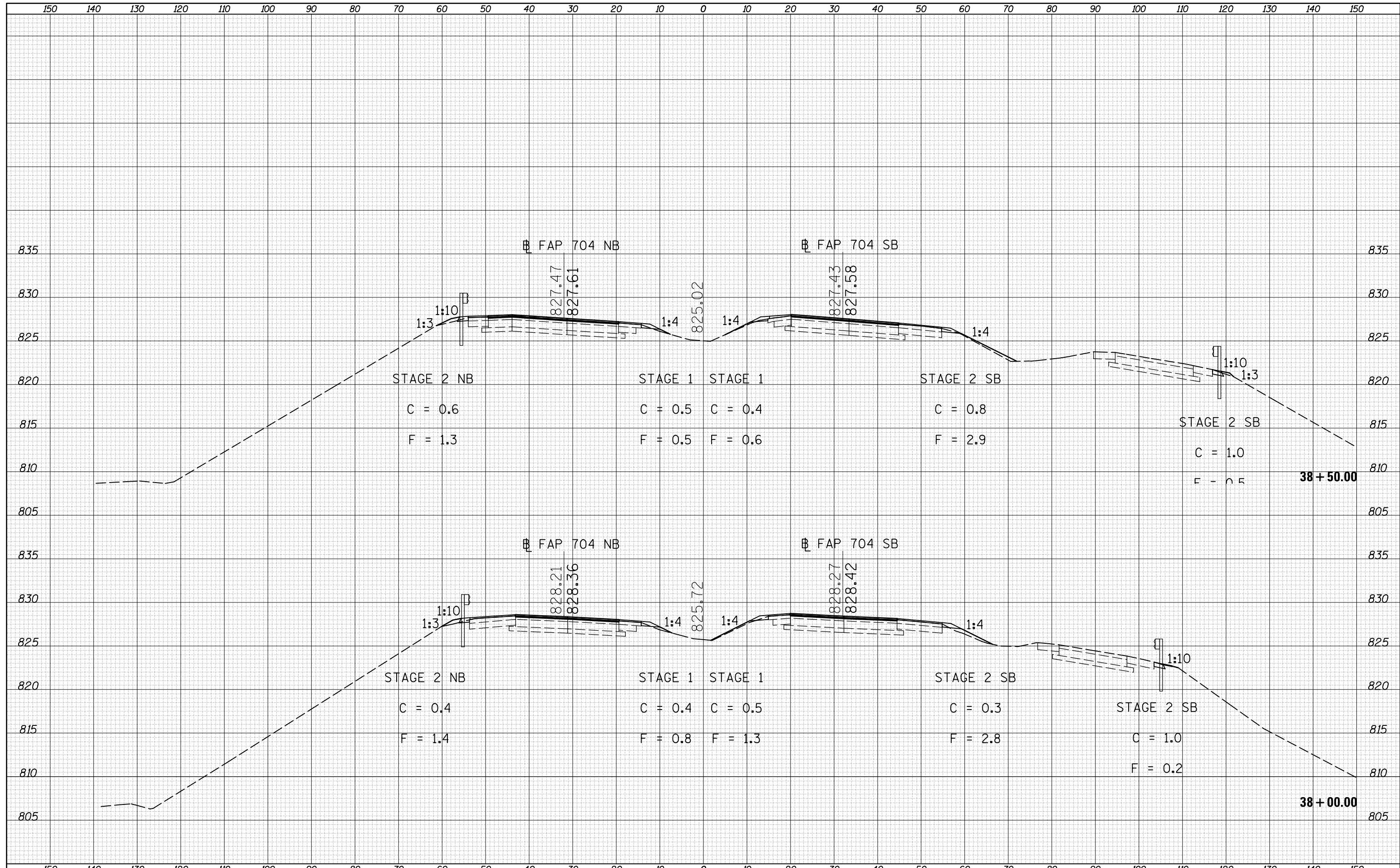
DATE	
BY	
SURVEYED	
PLOTTED	
TEMPLATE	
AREAS	
CHECKED	
ORIGINAL SURVEY	
NOTE BOOK	
NO.	



FILE NAME =	USER NAME = detersbj	DESIGNED -	REVISED -	<b>STATE OF ILLINOIS</b> <b>DEPARTMENT OF TRANSPORTATION</b>	<b>F.A.P. 704 CROSS SECTION SHEET</b>			F.A.P. RTE.	SECTION	COUNTY	TOTAL SHEETS	SHEET NO.
c:\pw\work\p\dot\detersbj\0157116\0570570-sh-XS-155a.dgn	DRAWN -	REVISED -	704					57-20(HB,HB-1)BR-1	MCLEAN	440	302	
PLOT SCALE = 20.0000' / in.	CHECKED -	REVISED -	CONTRACT NO. 70570									
PLOT DATE = 8/13/2013	DATE -	REVISED -	SCALE:		SHEET 9	OF 46 SHEETS	STA. 37+00.00	TO STA. 37+50.00	ILLINOIS FED. AID PROJECT			

DATE	
BY	
FINAL SURVEY	
SURVEYED	
PLOTTED	
TEMPLATE	
NOTE BOOK	
AREAS CHECKED	
NO.	

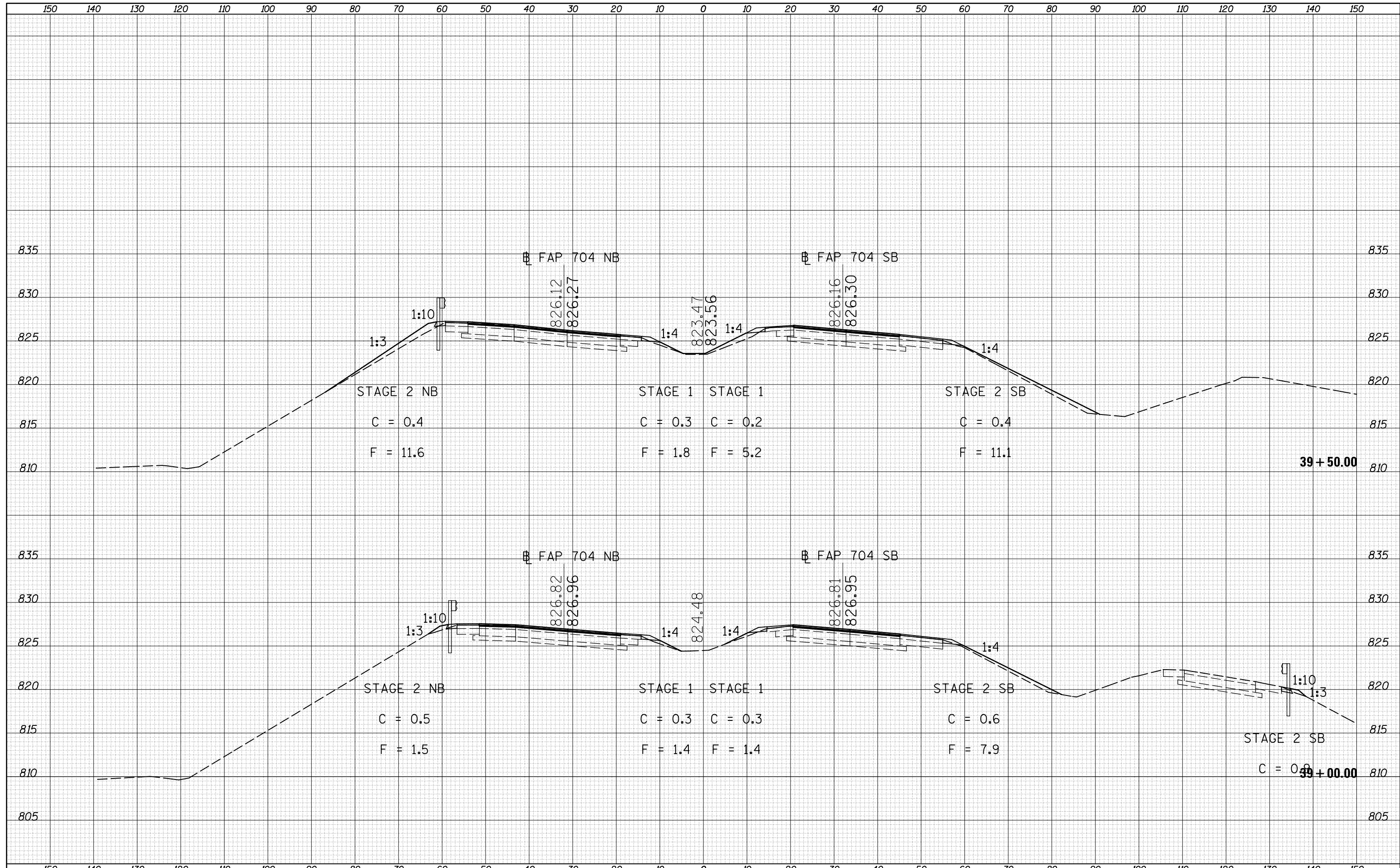
DATE	
BY	
ORIGINAL SURVEY	
SURVEYED	
PLOTTED	
TEMPLATE	
NOTE BOOK	
AREAS CHECKED	
NO.	



FILE NAME -	USER NAME - detersbj	DESIGNED -	REVISED -	<b>STATE OF ILLINOIS</b> <b>DEPARTMENT OF TRANSPORTATION</b>	<b>F.A.P. 704 CROSS SECTION SHEET</b>			F.A.P. RTE.	SECTION	COUNTY	TOTAL SHEETS	SHEET NO.
c:\pw_work\pwidot\detersbj\0157116\0570570-sh-XS-155a.dgn	DRAWN -	REVISED -	704					57-20(HB,HB-1)BR-1	MCLEAN	440	303	
PLOT SCALE = 20.0000' / in.	CHECKED -	REVISED -	CONTRACT NO. 70570									
PLOT DATE = 8/13/2013	DATE -	REVISED -	SCALE:		SHEET 10 OF 46 SHEETS	STA. 38+00.00 TO STA. 38+50.00	ILLINOIS FED. AID PROJECT					

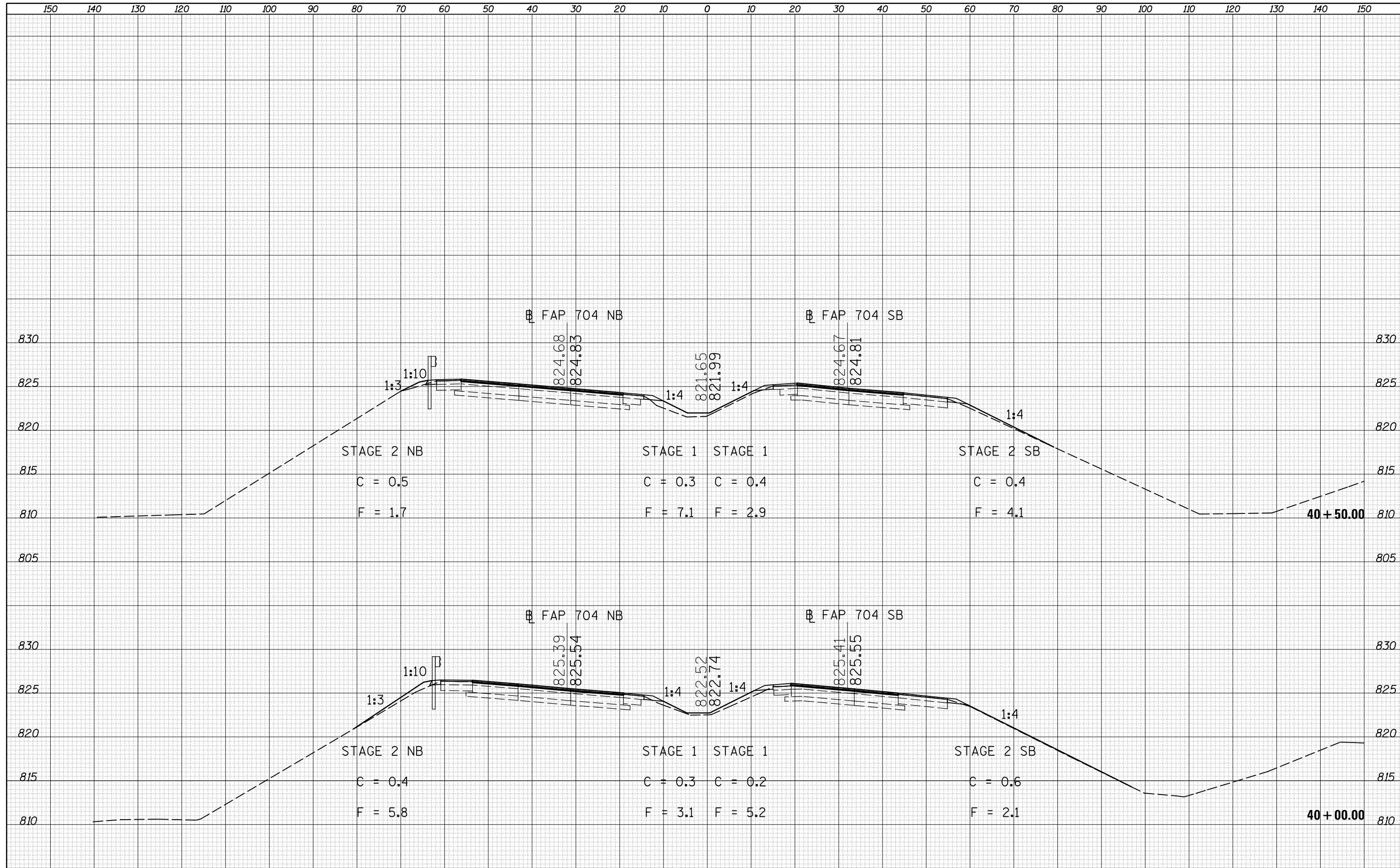
DATE	
BY	
FINAL SURVEY	
SURVEYED	
PLOTTED	
TEMPLATE	
NOTE BOOK	
AREAS CHECKED	
NO.	

DATE	
BY	
ORIGINAL SURVEY	
SURVEYED	
PLOTTED	
TEMPLATE	
NOTE BOOK	
AREAS CHECKED	
NO.	



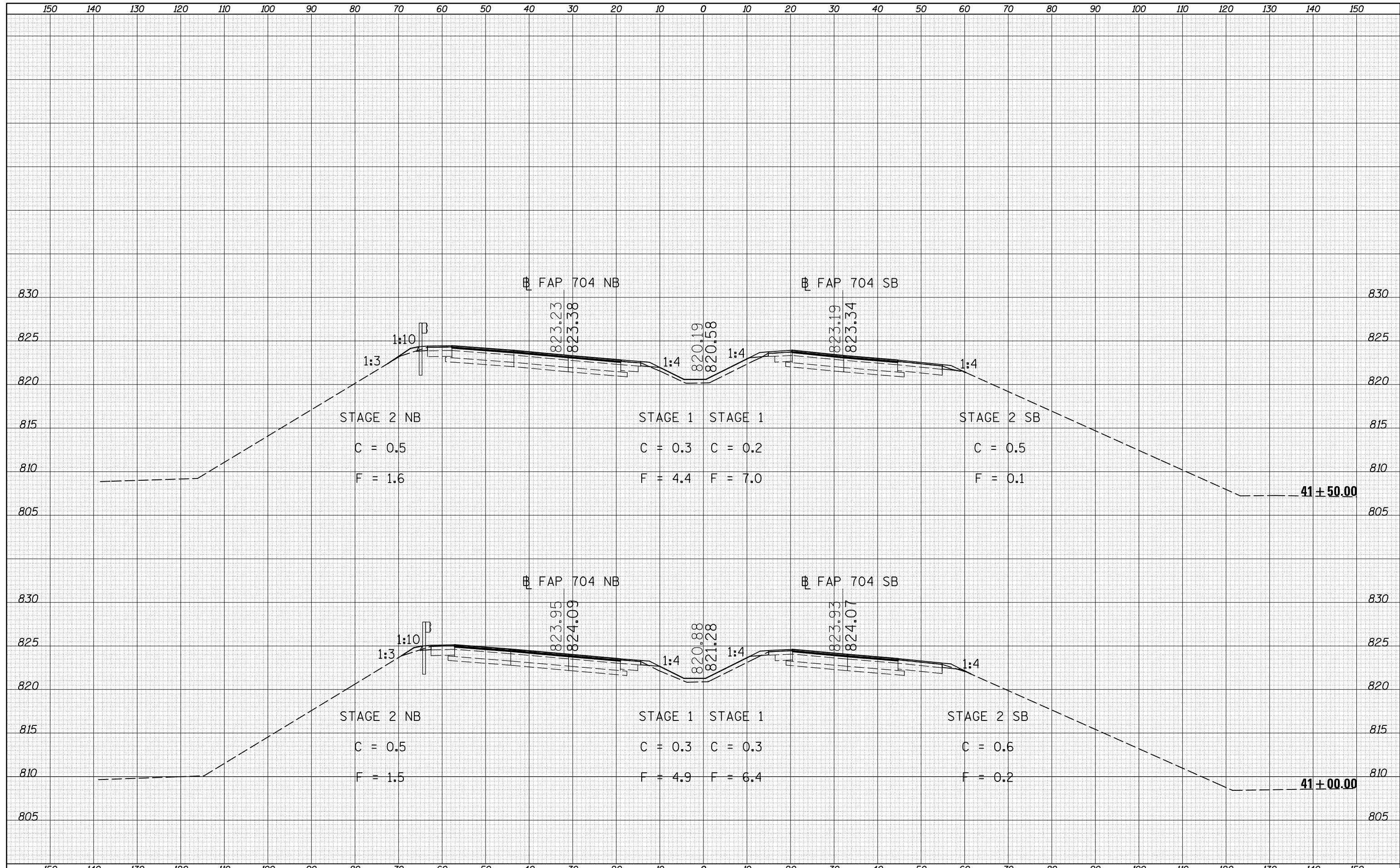
DATE	
BY	
SURVEYED	
PLOTTED	
TEMPLATE	
AREAS	
AREAS CHECKED	
FINAL SURVEY NOTE BOOK NO.	

DATE	
BY	
SURVEYED	
PLOTTED	
TEMPLATE	
AREAS	
AREAS CHECKED	
ORIGINAL SURVEY NOTE BOOK NO.	



DATE	
BY	
SURVEYED	
PLOTTED	
TEMPLATE	
AREAS	
CHECKED	
FINAL SURVEY	
NOTE BOOK	
NO.	

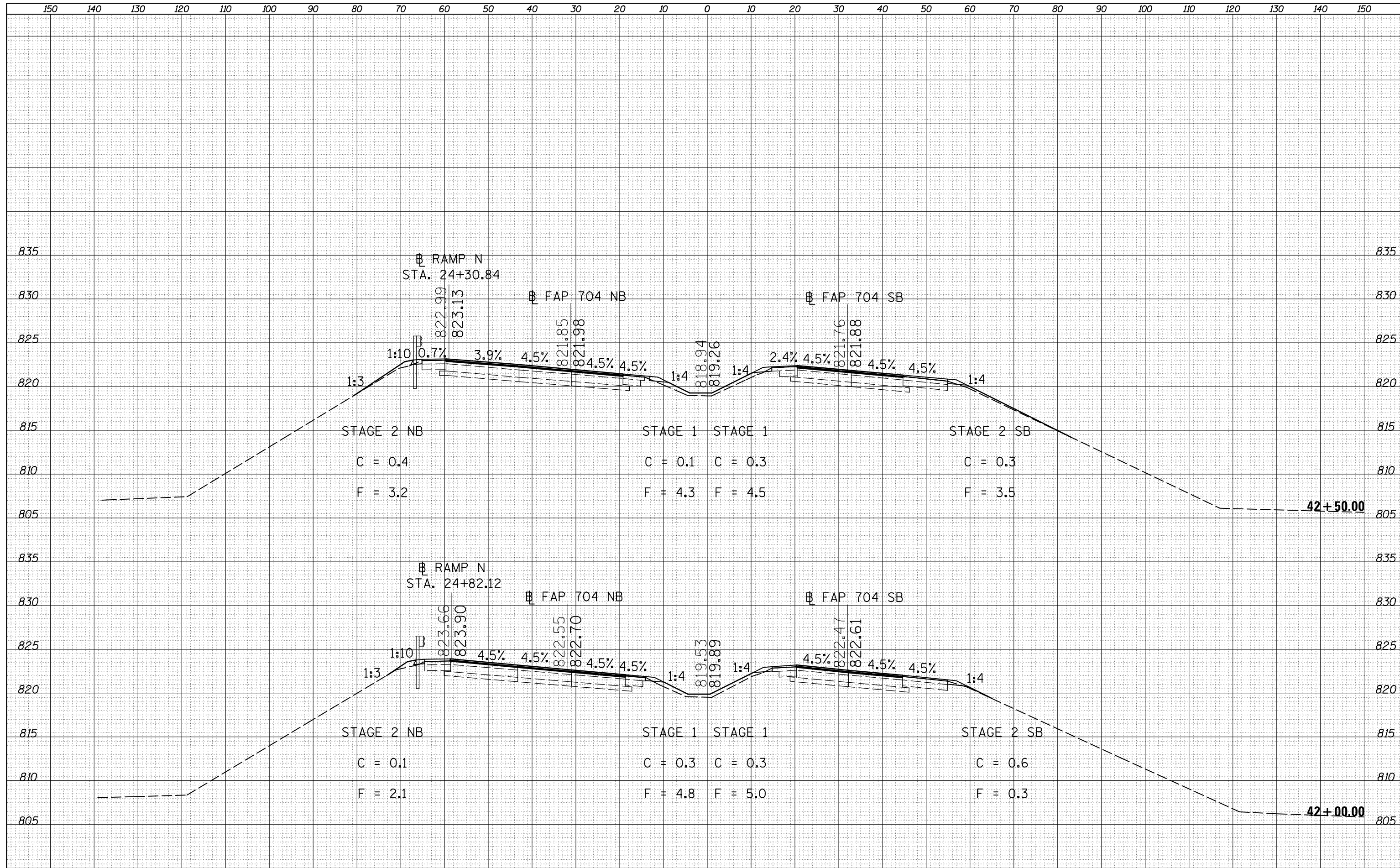
DATE	
BY	
SURVEYED	
PLOTTED	
TEMPLATE	
AREAS	
CHECKED	
ORIGINAL SURVEY	
NOTE BOOK	
NO.	



FILE NAME =	USER NAME = detersbj	DESIGNED -	REVISIED -	<b>STATE OF ILLINOIS</b> <b>DEPARTMENT OF TRANSPORTATION</b>	<b>F.A.P. 704 CROSS SECTION SHEET</b>	F.A.P. RTE.	SECTION	COUNTY	TOTAL SHEETS	SHEET NO.
c:\pw_work\pwidot\detersbj\0157116\0570570-sh-XS-155a.dgn	DRAWN -	REVISIED -	704			57-20(HB,HB-1)BR-1	MCLEAN	440	306	
PLOT SCALE = 20.0000' / in.	CHECKED -	REVISIED -	CONTRACT NO. 70570							
PLOT DATE = 8/13/2013	DATE -	REVISIED -	SCALE:			SHEET 13 OF 46 SHEETS	STA. 41+00.00 TO STA. 41+50.00	ILLINOIS FED. AID PROJECT		

DATE	
BY	
SURVEYED	
PLOTTED	
TEMPLATE	
NOTE BOOK	
AREAS CHECKED	
NO.	

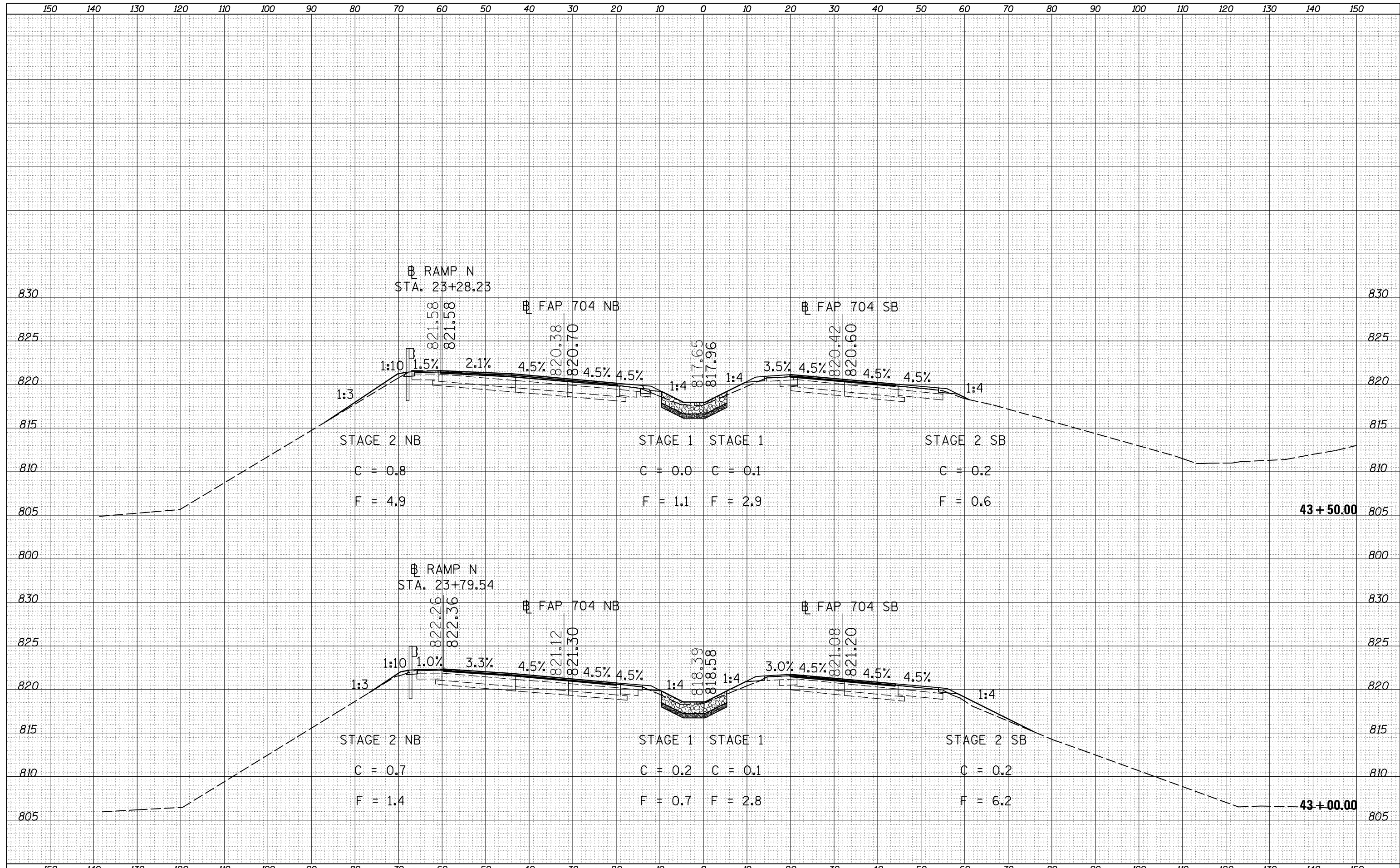
DATE	
BY	
SURVEYED	
PLOTTED	
TEMPLATE	
NOTE BOOK	
AREAS CHECKED	
NO.	



FILE NAME -	USER NAME - detersbj	DESIGNED -	REVISED -	<b>STATE OF ILLINOIS</b> <b>DEPARTMENT OF TRANSPORTATION</b>	<b>F.A.P. 704 CROSS SECTION SHEET</b>			F.A.P. RTE.	SECTION	COUNTY	TOTAL SHEETS	SHEET NO.
c:\pw_work\pwidot\detersbj\0157116\0570570-sh-XS-155a.dgn	DRAWN -	REVISED -	704					57-20(HB,HB-1)BR-1	MCLEAN	440	307	
PLOT SCALE - 20.0000' / in.	CHECKED -	REVISED -	CONTRACT NO. 70570									
PLOT DATE - 8/13/2013	DATE -	REVISED -	ILLINOIS FED. AID PROJECT									

DATE	
BY	
SURVEYED	
PLOTTED	
TEMPLATE	
AREAS	
CHECKED	
FINAL SURVEY	
NOTE BOOK	
NO.	

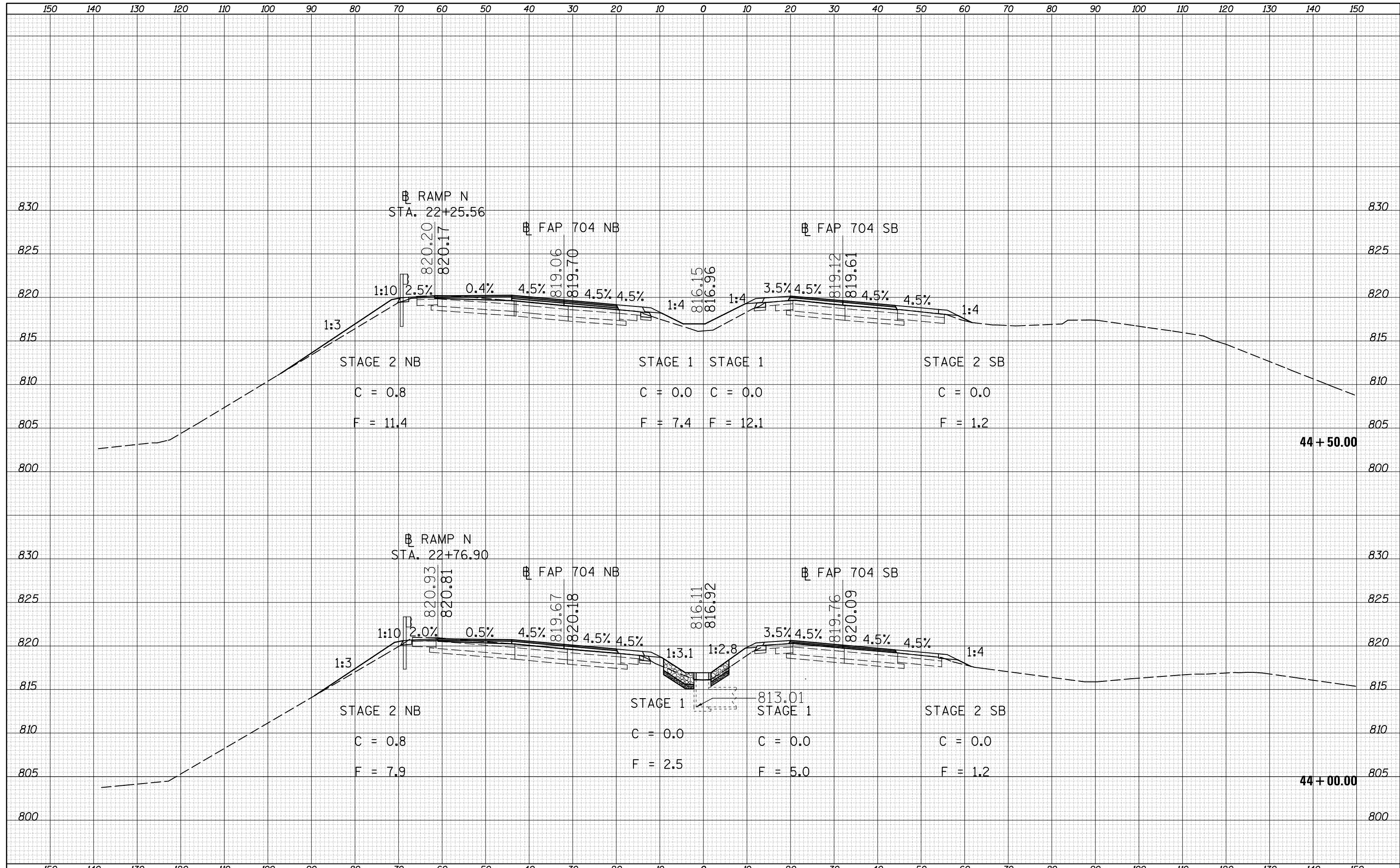
DATE	
BY	
SURVEYED	
PLOTTED	
TEMPLATE	
AREAS	
CHECKED	
ORIGINAL SURVEY	
NOTE BOOK	
NO.	





DATE	
BY	
SURVEYED	
PLOTTED	
TEMPLATE	
AREAS	
CHECKED	
FINAL SURVEY	
NOTE BOOK	
NO.	

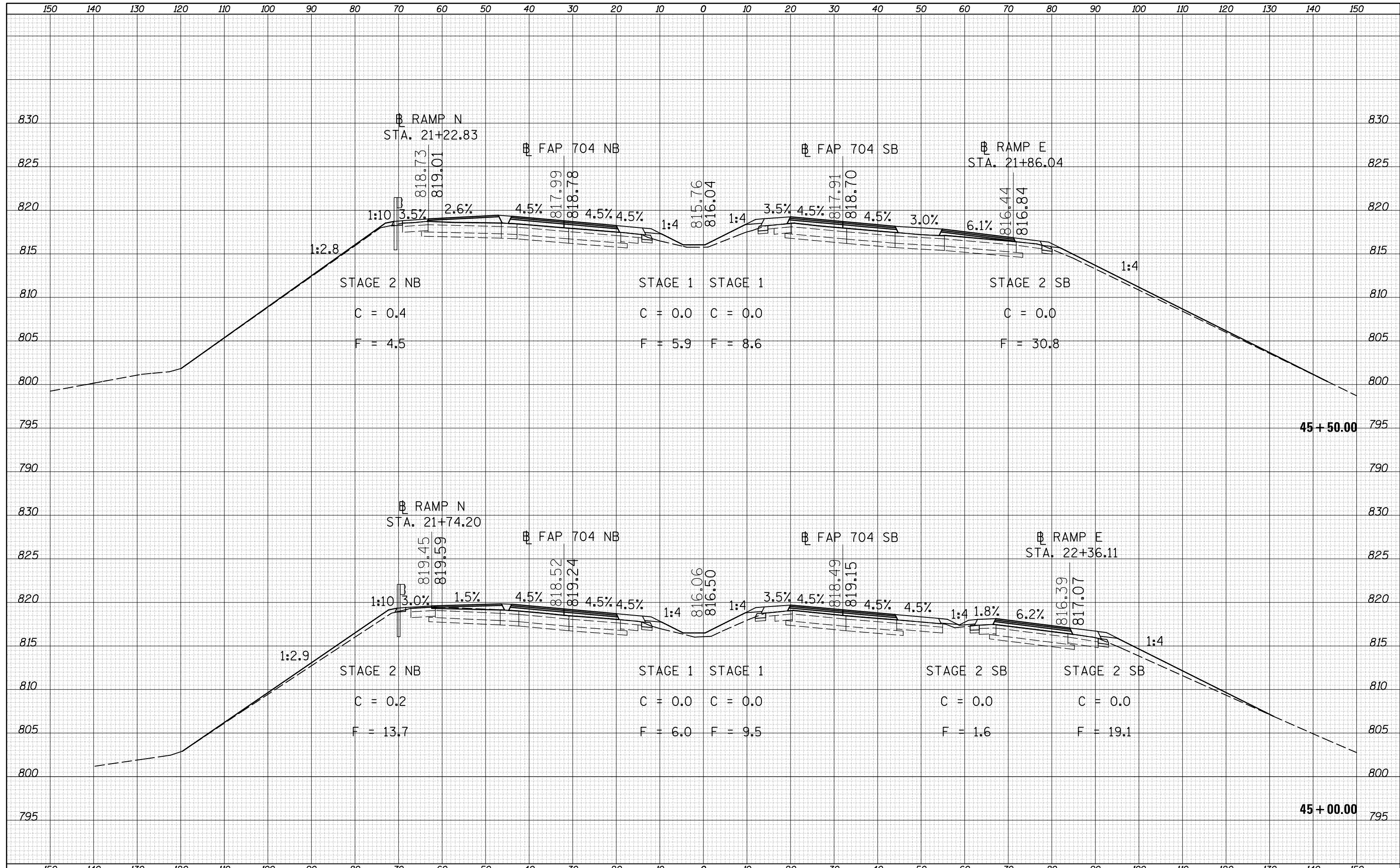
DATE	
BY	
SURVEYED	
PLOTTED	
TEMPLATE	
AREAS	
CHECKED	
ORIGINAL SURVEY	
NOTE BOOK	
NO.	



FILE NAME =	USER NAME = detersbj	DESIGNED -	REVISED -	<b>STATE OF ILLINOIS</b> <b>DEPARTMENT OF TRANSPORTATION</b>	<b>F.A.P. 704 CROSS SECTION SHEET</b>			F.A.P. RTE.	SECTION	COUNTY	TOTAL SHEETS	SHEET NO.
c:\pw_work\pwidot\detersbj\0157116\0570570-sh-XS-155a.dgn		DRAWN -	REVISED -		704	57-20(HB,HB-1)BR-1	MCLEAN	440	309			
PLOT SCALE = 20.0000' / in.		CHECKED -	REVISED -		SCALE: SHEET 16 OF 46 SHEETS STA. 44+00.00 TO STA. 44+50.00			CONTRACT NO. 70570				
PLOT DATE = 8/13/2013		DATE -	REVISED -		ILLINOIS FED. AID PROJECT							

DATE	
BY	
FINAL SURVEY	
SURVEYED	
PLOTTED	
TEMPLATE	
AREAS	
CHECKED	
NO.	

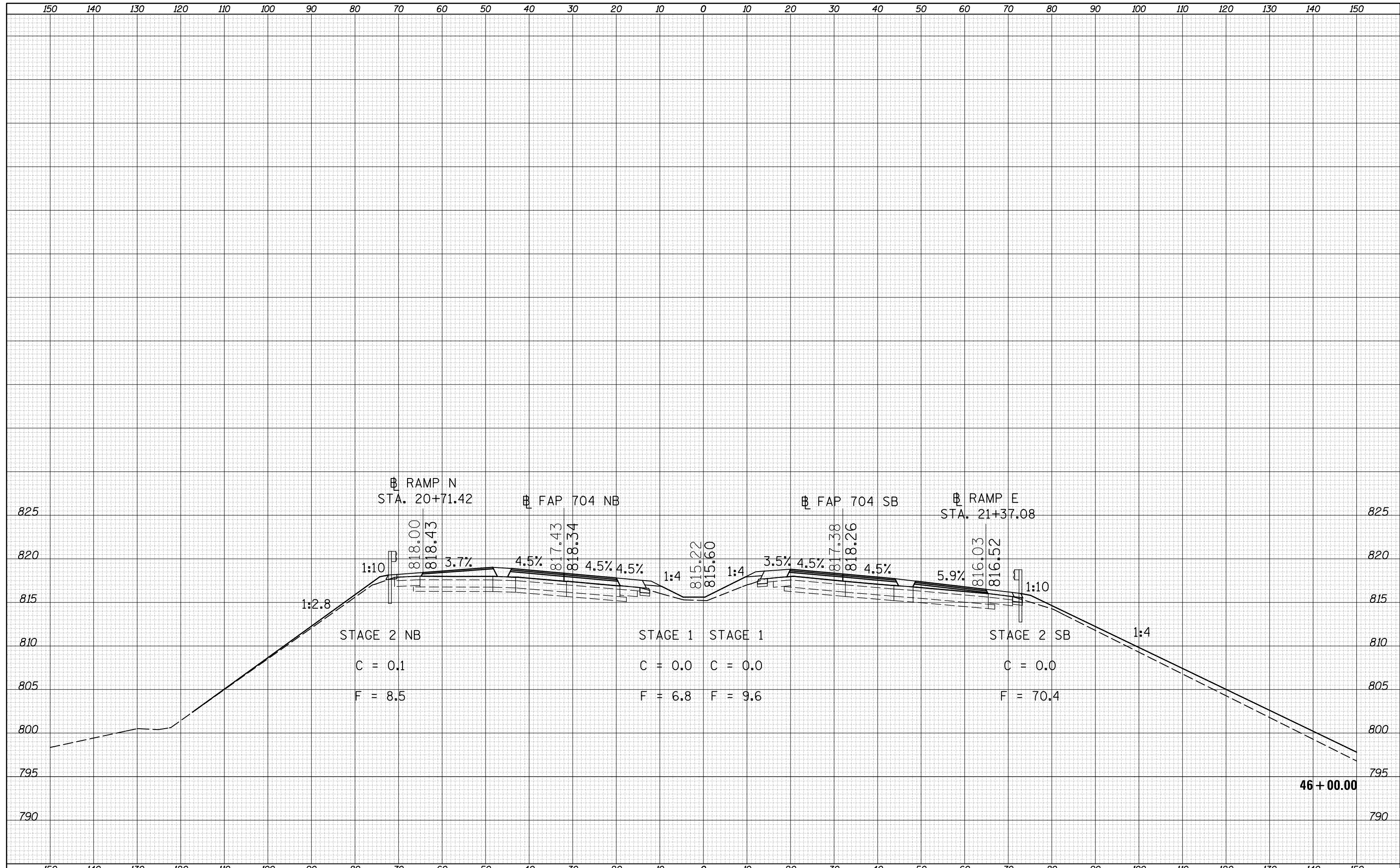
DATE	
BY	
ORIGINAL SURVEY	
SURVEYED	
PLOTTED	
TEMPLATE	
AREAS	
CHECKED	
NO.	



FILE NAME =	USER NAME = detersbj	DESIGNED -	REVISED -	<b>STATE OF ILLINOIS DEPARTMENT OF TRANSPORTATION</b>	<b>F.A.P. 704 CROSS SECTION SHEET</b>			F.A.P. RTE.	SECTION	COUNTY	TOTAL SHEETS	SHEET NO.
c:\pw_work\pwidot\detersbj\0157116\0570570-sh-XS-155a.dgn		DRAWN -	REVISED -		704	57-20(HB,HB-1)BR-1	MCLEAN	440	310			
PLOT SCALE = 20.0000' / in.		CHECKED -	REVISED -		SCALE: SHEET 17 OF 46 SHEETS STA. 45+00.00 TO STA. 45+50.00			CONTRACT NO. 70570				
PLOT DATE = 8/13/2013		DATE -	REVISED -		ILLINOIS FED. AID PROJECT							

DATE	
BY	
SURVEYED	
PLOTTED	
TEMPLATE	
AREAS	
CHECKED	
FINAL SURVEY	
NOTE BOOK	
NO.	

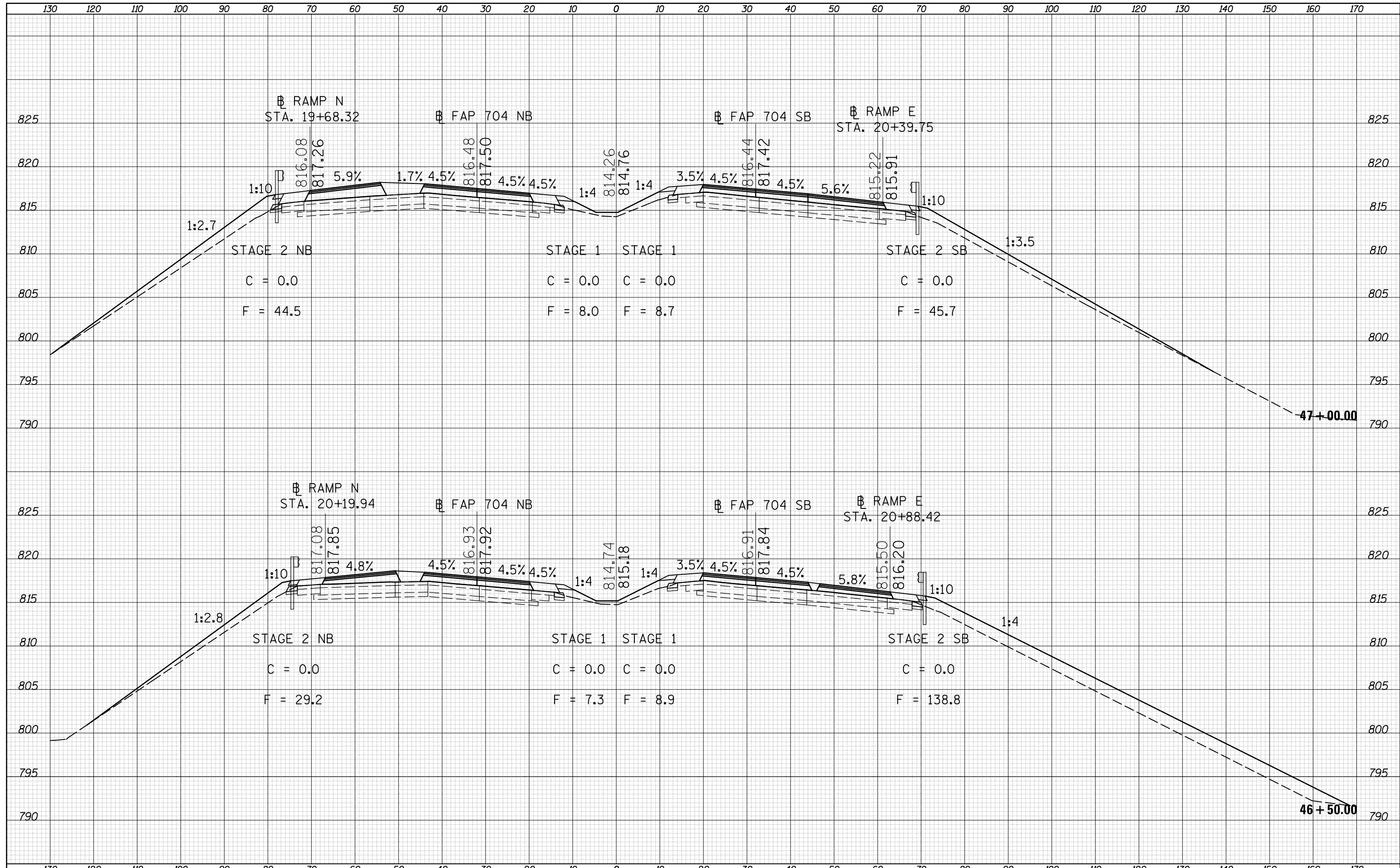
DATE	
BY	
SURVEYED	
PLOTTED	
TEMPLATE	
AREAS	
CHECKED	
ORIGINAL SURVEY	
NOTE BOOK	
NO.	



FILE NAME =	USER NAME = detersbj	DESIGNED -	REVISED -	<b>STATE OF ILLINOIS</b> <b>DEPARTMENT OF TRANSPORTATION</b>	<b>F.A.P. 704 CROSS SECTION SHEET</b>	F.A.P. RTE.	SECTION	COUNTY	TOTAL SHEETS	SHEET NO.
c:\pw_work\pwidot\detersbj\0157116\0570570-sh-t-XS-155a.dgn	DRAWN -	REVISED -	704			57-20(HB,HB-1)BR-1	MCLEAN	440	311	
PLOT SCALE = 20.0000' / in.	CHECKED -	REVISED -	CONTRACT NO. 70570							
PLOT DATE = 8/13/2013	DATE -	REVISED -	ILLINOIS FED. AID PROJECT							
SCALE:		SHEET 18 OF 46 SHEETS		STA. 46+00.00 TO STA. 46+00.00						

DATE	
BY	
FINAL SURVEY	
SURVEYED	
PLOTTED	
TEMPLATE	
NOTE BOOK	
AREAS CHECKED	
NO.	

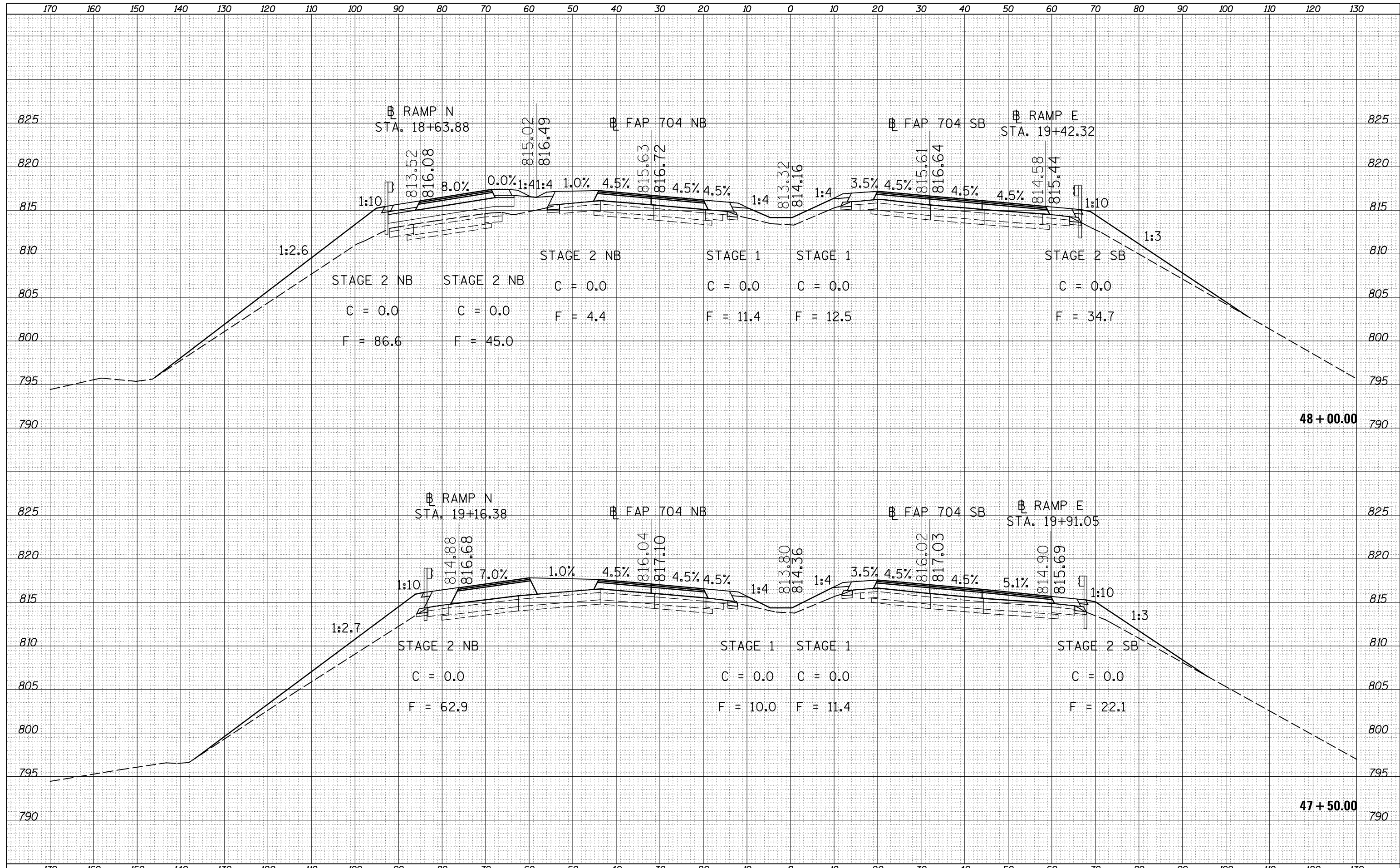
DATE	
BY	
ORIGINAL SURVEY	
SURVEYED	
PLOTTED	
TEMPLATE	
NOTE BOOK	
AREAS CHECKED	
NO.	



FILE NAME =	USER NAME = detersbj	DESIGNED -	REVISED -	<b>STATE OF ILLINOIS</b> <b>DEPARTMENT OF TRANSPORTATION</b>	<b>F.A.P. 704 CROSS SECTION SHEET</b>			F.A.P. RTE.	SECTION	COUNTY	TOTAL SHEETS	SHEET NO.
c:\pw\work\pwidot\detersbj\0157116\0570570-sh-XS-155a.dgn		DRAWN -	REVISED -		704	57-20(HB,HB-1)BR-1	MCLEAN	440	312			
PLOT SCALE = 20.0000' / in.		CHECKED -	REVISED -		CONTRACT NO. 70570							
PLOT DATE = 8/13/2013		DATE -	REVISED -		ILLINOIS FED. AID PROJECT							

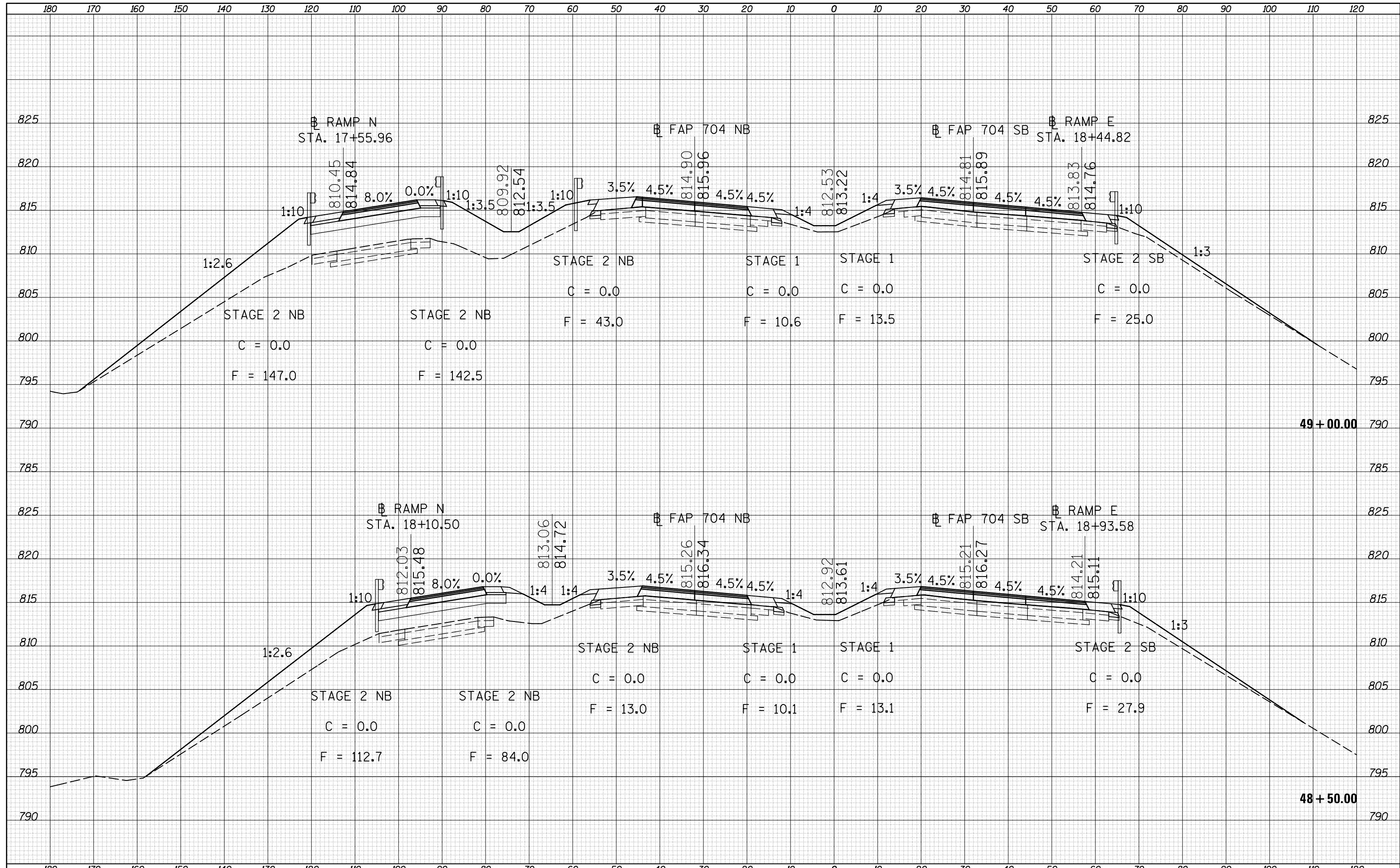
DATE	
BY	
FINAL SURVEY	
SURVEYED	
PLOTTED	
TEMPLATE	
NOTE BOOK	
AREAS CHECKED	
NO.	

DATE	
BY	
ORIGINAL SURVEY	
SURVEYED	
PLOTTED	
TEMPLATE	
NOTE BOOK	
AREAS CHECKED	
NO.	



DATE	
BY	
FINAL SURVEY	SURVEYED
NOTE BOOK	PLOTTED
NO.	TEMPLATE
	AREAS CHECKED

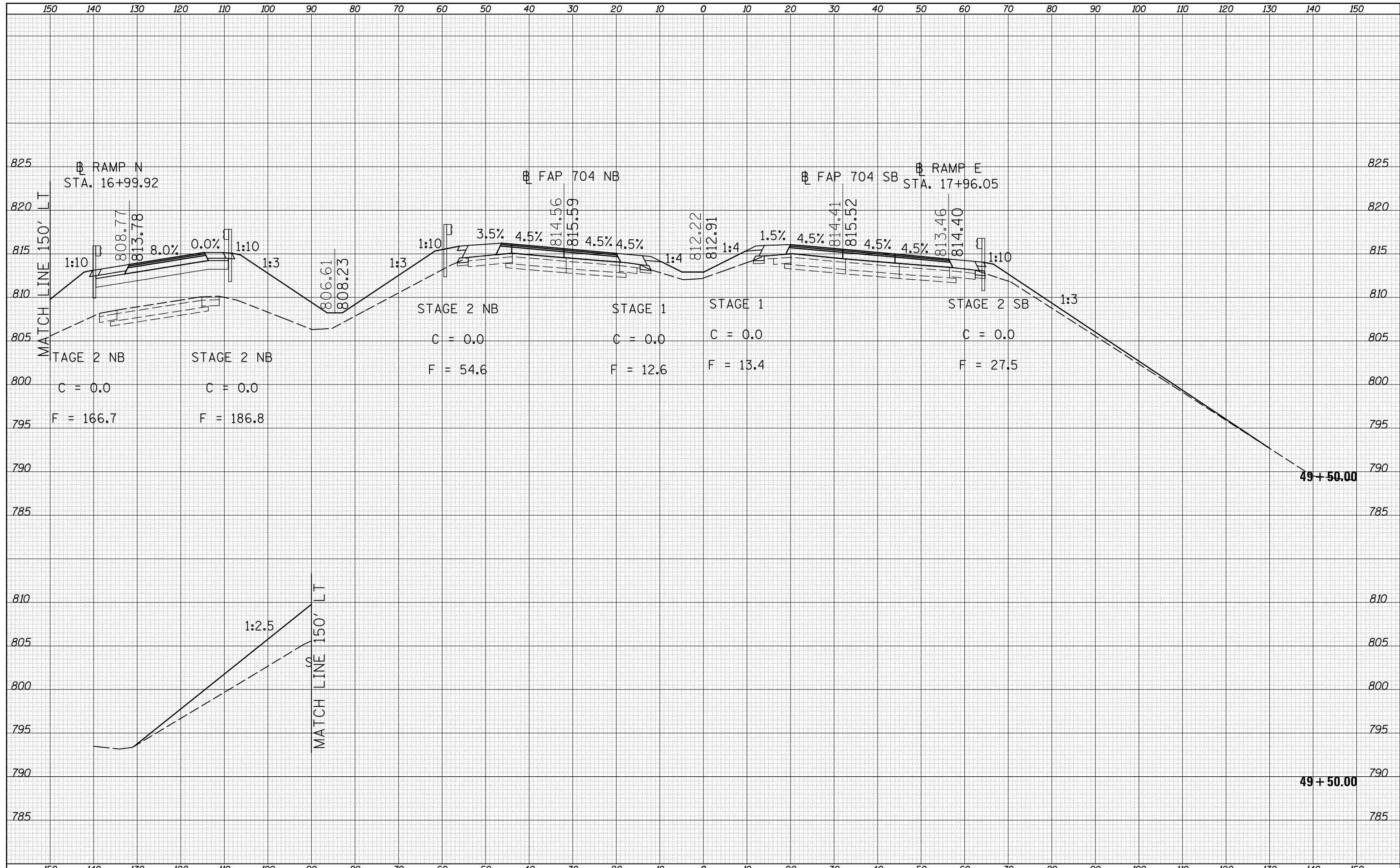
DATE	
BY	
ORIGINAL SURVEY	SURVEYED
NOTE BOOK	PLOTTED
NO.	TEMPLATE
	AREAS CHECKED



FILE NAME =	USER NAME = detersbj	DESIGNED -	REVISED -	<b>STATE OF ILLINOIS</b> <b>DEPARTMENT OF TRANSPORTATION</b>	<b>F.A.P. 704 CROSS SECTION SHEET</b>			F.A.P. RTE.	SECTION	COUNTY	TOTAL SHEETS	SHEET NO.
c:\pw\work\pwidth\detersbj\0157116\0570570-sh-XS-155a.dgn		DRAWN -	REVISED -		704	57-20(HB,HB-1)BR-1	MCLEAN	440	314			
PLOT SCALE = 20.0000' / in.		CHECKED -	REVISED -		CONTRACT NO. 70570							
PLOT DATE = 8/13/2013		DATE -	REVISED -		SCALE:	SHEET 21 OF 46 SHEETS	STA. 48+50.00 TO STA. 49+00.00	ILLINOIS FED. AID PROJECT				

DATE	
BY	
SURVEYED	
PLOTTED	
TEMPLATE	
NOTE BOOK	
AREAS CHECKED	
NO.	

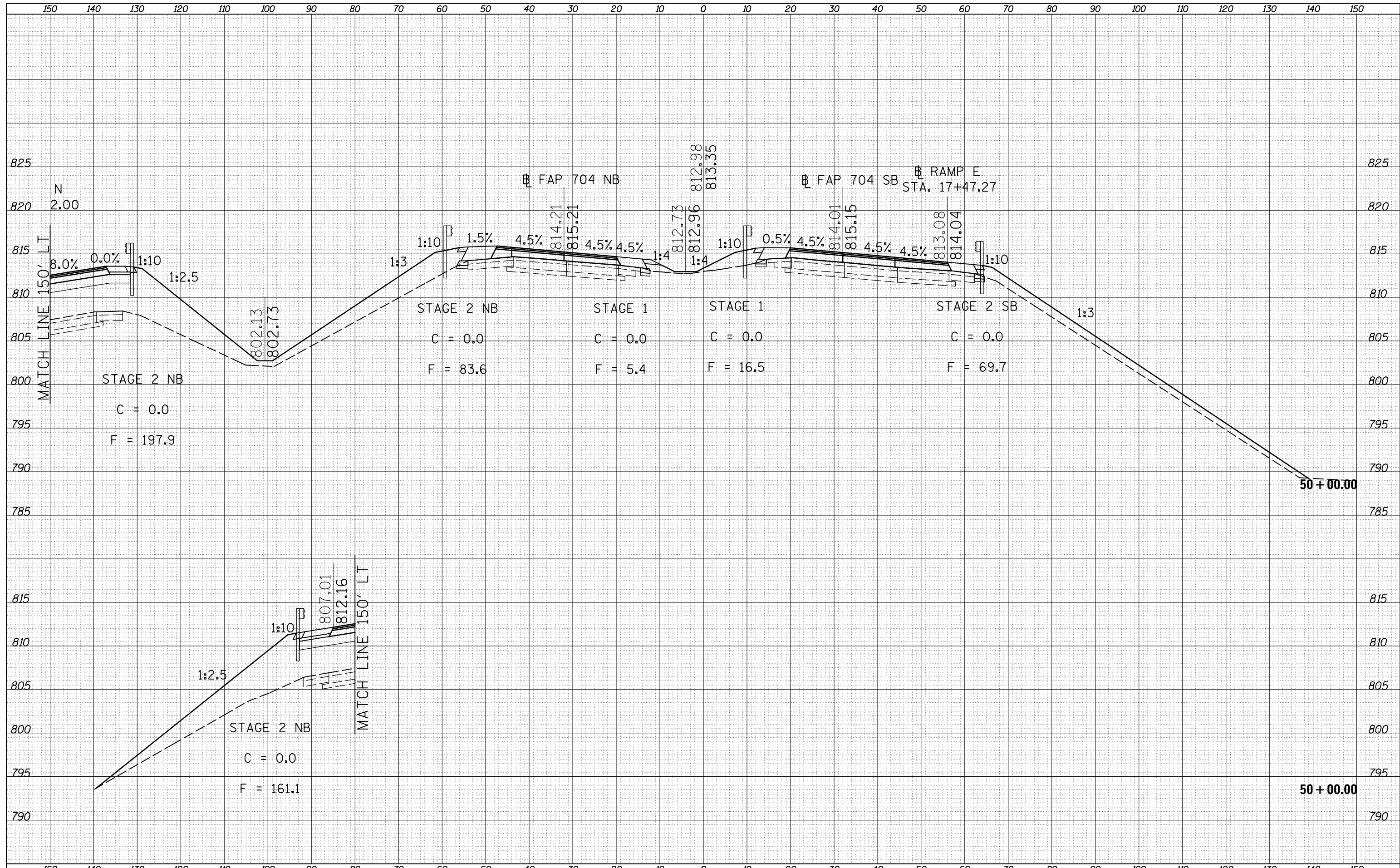
DATE	
BY	
SURVEYED	
PLOTTED	
TEMPLATE	
NOTE BOOK	
AREAS CHECKED	
NO.	



FILE NAME =	USER NAME = detersbj	DESIGNED -	REVISED -	<b>STATE OF ILLINOIS</b> <b>DEPARTMENT OF TRANSPORTATION</b>	<b>F.A.P. 704 CROSS SECTION SHEET</b>	F.A.P. RTE.	SECTION	COUNTY	TOTAL SHEETS	SHEET NO.
c:\pw_work\pwidot\detersbj\0157116\0570570-sh-XS-155a.dgn	DRAWN -	REVISED -	704			57-20(HB,HB-1)BR-1	MCLEAN	440	315	
PLOT SCALE = 20.0000' / in.	CHECKED -	REVISED -	CONTRACT NO. 70570							
PLOT DATE = 8/13/2013	DATE -	REVISED -	ILLINOIS FED. AID PROJECT							
SCALE:						SHEET 22 OF 46 SHEETS		STA. 49+50.00 TO STA. 49+50.00		

DATE	
BY	
FINAL SURVEY	
SURVEYED	
PLOTTED	
TEMPLATE	
NOTE BOOK	
AREAS	
CHECKED	
NO.	

DATE	
BY	
ORIGINAL SURVEY	
SURVEYED	
PLOTTED	
TEMPLATE	
NOTE BOOK	
AREAS	
CHECKED	
NO.	

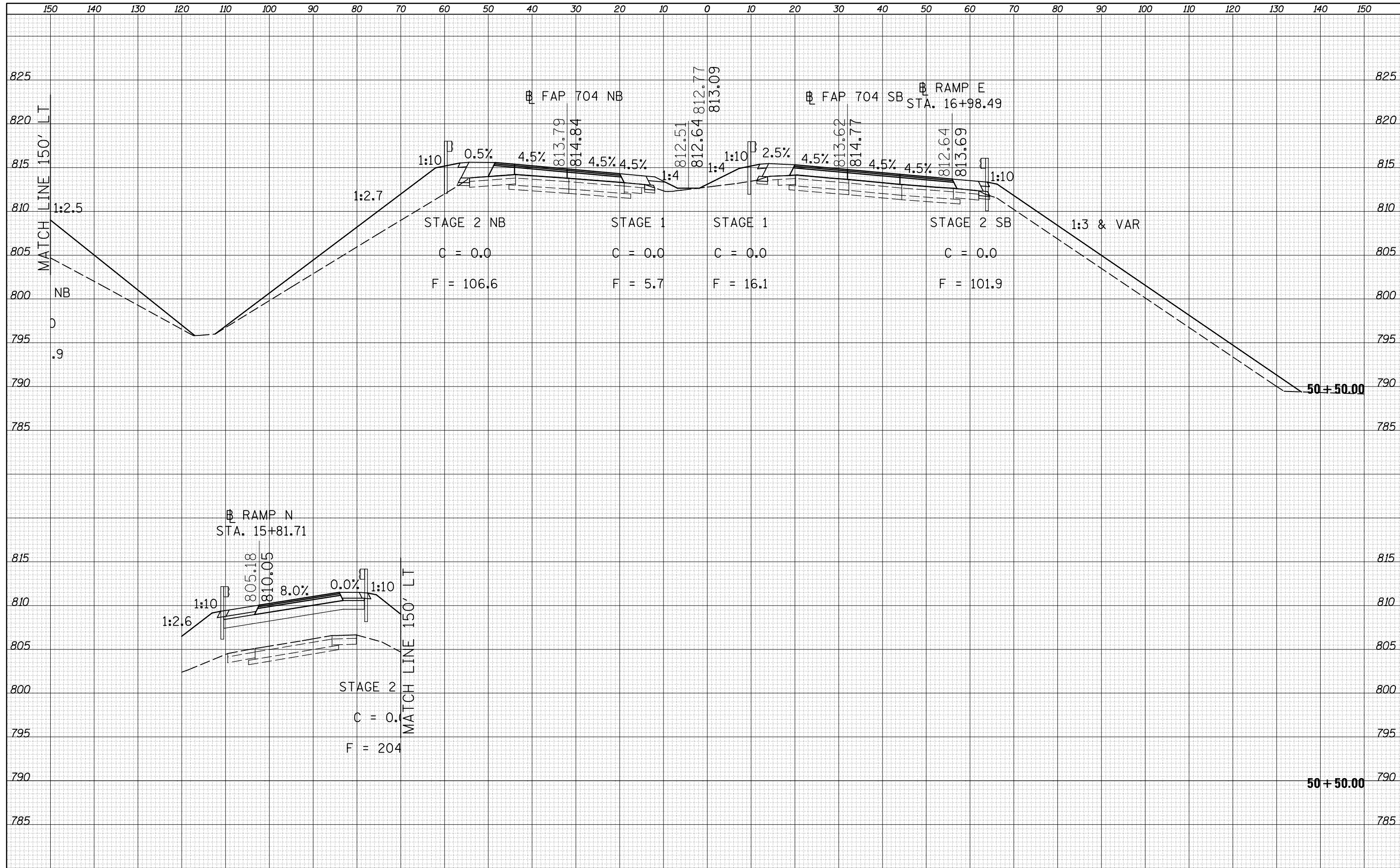


FILE NAME =	USER NAME = detersbj	DESIGNED -	REVISÉ -	<b>STATE OF ILLINOIS</b> <b>DEPARTMENT OF TRANSPORTATION</b>	<b>F.A.P. 704 CROSS SECTION SHEET</b>			F.A.P. RTE.	SECTION	COUNTY	TOTAL SHEETS	SHEET NO.
c:\pw_work\pwidth\detersbj\0157116\0570570-sh-XS-155a.dgn		DRAWN -	REVISÉ -					704	57-20(HB,HB-1)BR-1	MCLEAN	440	316
PLOT SCALE = 20.0000' / in.		CHECKED -	REVISÉ -		CONTRACT NO. 70570			ILLINOIS FED. AID PROJECT				
PLOT DATE = 8/13/2013		DATE -	REVISÉ -		SCALE:	SHEET 23 OF 46 SHEETS	STA. 50+00.00 TO STA. 50+00.00					



DATE	
BY	
ORIGINAL SURVEY	
SURVEYED	
PLOTTED	
TEMPLATE	
AREAS	
CHECKED	
NO.	

DATE	
BY	
ORIGINAL SURVEY	
SURVEYED	
PLOTTED	
TEMPLATE	
AREAS	
CHECKED	
NO.	



FILE NAME =	USER NAME = detersbj	DESIGNED -	REVISED -
c:\pw_work\pwidot\detersbj\d0157116\0570570-sh-t-XS-155a.dgn		DRAWN -	REVISED -
		CHECKED -	REVISED -
		DATE -	REVISED -

**STATE OF ILLINOIS  
DEPARTMENT OF TRANSPORTATION**

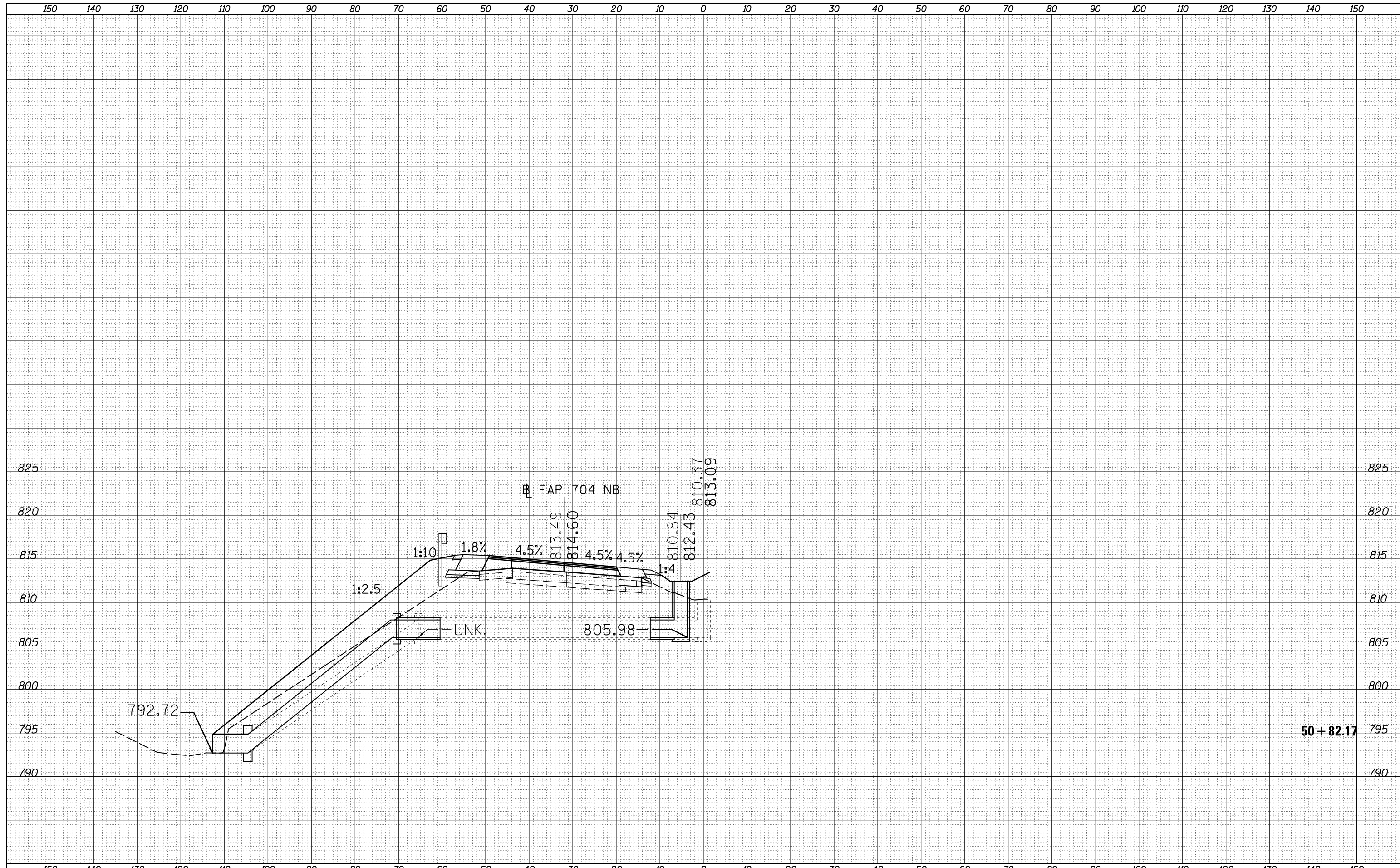
**F.A.P. 704 CROSS SECTION SHEET**

SCALE: SHEET 24 OF 46 SHEETS STA. 50+50.00 TO STA. 50+50.00

F.A.P. RTE.	SECTION	COUNTY	TOTAL SHEETS	SHEET NO.
704	57-20(HB,HB-1)BR-1	MCLEAN	440	317
CONTRACT NO. 70570			ILLINOIS FED. AID PROJECT	

DATE	
BY	
SURVEYED	
PLOTTED	
TEMPLATE	
AREAS	
CHECKED	
FINAL SURVEY	
NOTE BOOK	
NO.	

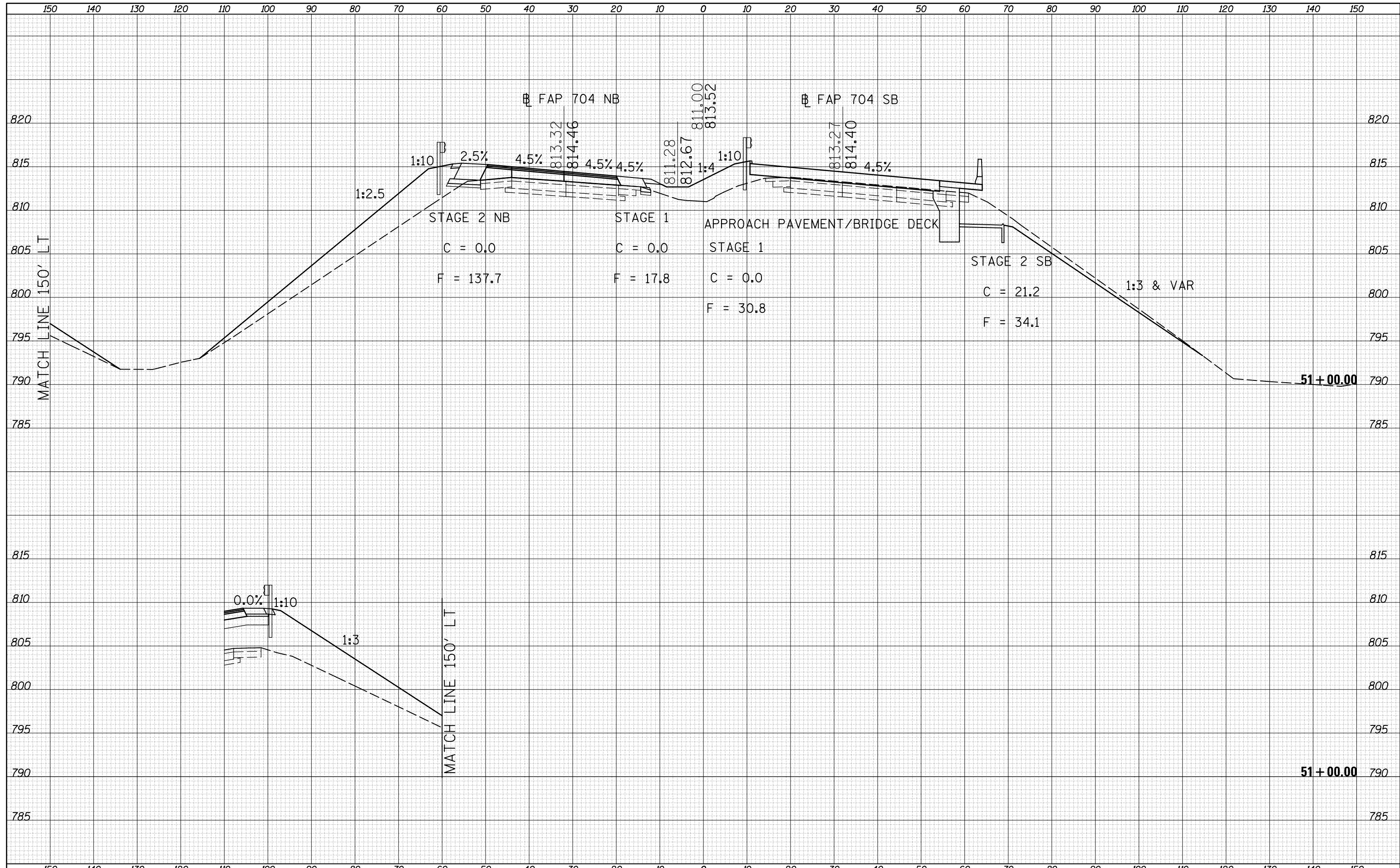
DATE	
BY	
SURVEYED	
PLOTTED	
TEMPLATE	
AREAS	
CHECKED	
ORIGINAL SURVEY	
NOTE BOOK	
NO.	



FILE NAME =	USER NAME = detersbj	DESIGNED -	REVISED -	<b>STATE OF ILLINOIS</b> <b>DEPARTMENT OF TRANSPORTATION</b>	<b>F.A.P. 704 CROSS SECTION SHEET</b>			F.A.P. RTE.	SECTION	COUNTY	TOTAL SHEETS	SHEET NO.
c:\pw_work\pwidot\detersbj\d0157116\0570570-sh-XS-155a.dgn		DRAWN -	REVISED -		704	57-20(HB,HB-1)BR-1	MCLEAN	440	318			
PLOT SCALE = 20.0000' / in.		CHECKED -	REVISED -		CONTRACT NO. 70570							
PLOT DATE = 8/13/2013		DATE -	REVISED -		SCALE:	SHEET 25 OF 46 SHEETS	STA. 50+82.17 TO STA. 50+82.17	ILLINOIS FED. AID PROJECT				

DATE	
BY	
FINAL SURVEY	SURVEYED
NOTE BOOK	PLOTTED
NO.	TEMPLATE
	AREAS CHECKED

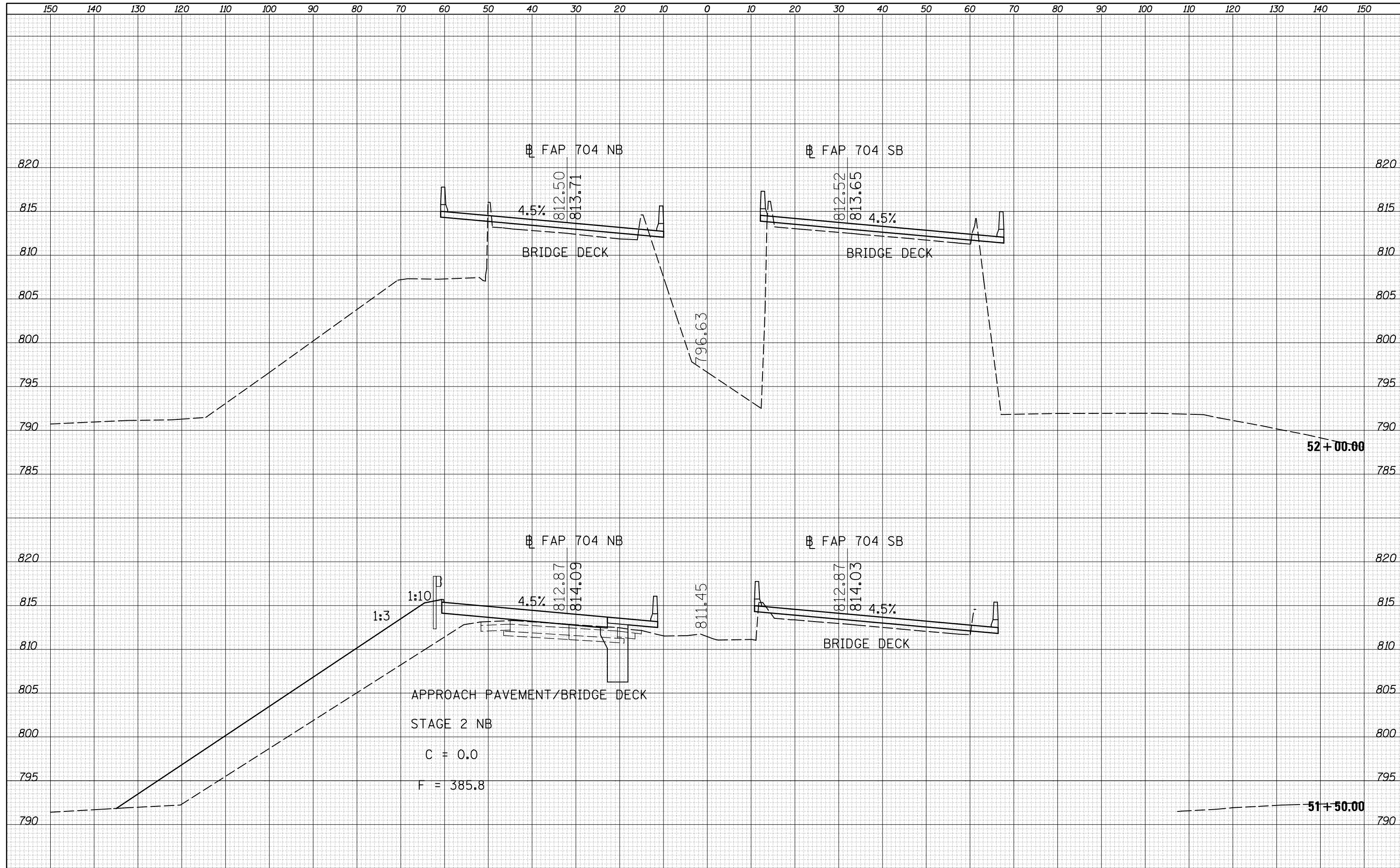
DATE	
BY	
ORIGINAL SURVEY	SURVEYED
NOTE BOOK	PLOTTED
NO.	TEMPLATE
	AREAS CHECKED



FILE NAME =	USER NAME = detersbj	DESIGNED -	REVISED -	<b>STATE OF ILLINOIS</b> <b>DEPARTMENT OF TRANSPORTATION</b>	<b>F.A.P. 704 CROSS SECTION SHEET</b>	F.A.P. RTE.	SECTION	COUNTY	TOTAL SHEETS	SHEET NO.
c:\pw_work\pwidot\detersbj\0157116\0570570-sh-XS-155a.dgn		DRAWN -	REVISED -			704	57-20(HB,HB-1)BR-1	MCLEAN	440	319
PLOT SCALE = 20.0000' / in.		CHECKED -	REVISED -			CONTRACT NO. 70570		ILLINOIS FED. AID PROJECT		
PLOT DATE = 8/13/2013		DATE -	REVISED -			SCALE:	SHEET 26 OF 46 SHEETS	STA. 51+00.00	TO STA. 51+00.00	

DATE	
BY	
SURVEYED	
PLOTTED	
TEMPLATE	
AREAS	
CHECKED	
FINAL SURVEY	
NOTE BOOK	
NO.	

DATE	
BY	
SURVEYED	
PLOTTED	
TEMPLATE	
AREAS	
CHECKED	
ORIGINAL SURVEY	
NOTE BOOK	
NO.	



FILE NAME =	USER NAME = detersbj	DESIGNED -	REVISED -
c:\pw_work\pwidot\detersbj\0157116\0570570-sh-XS-155a.dgn		DRAWN -	REVISED -
		CHECKED -	REVISED -
		DATE -	REVISED -

**STATE OF ILLINOIS  
DEPARTMENT OF TRANSPORTATION**

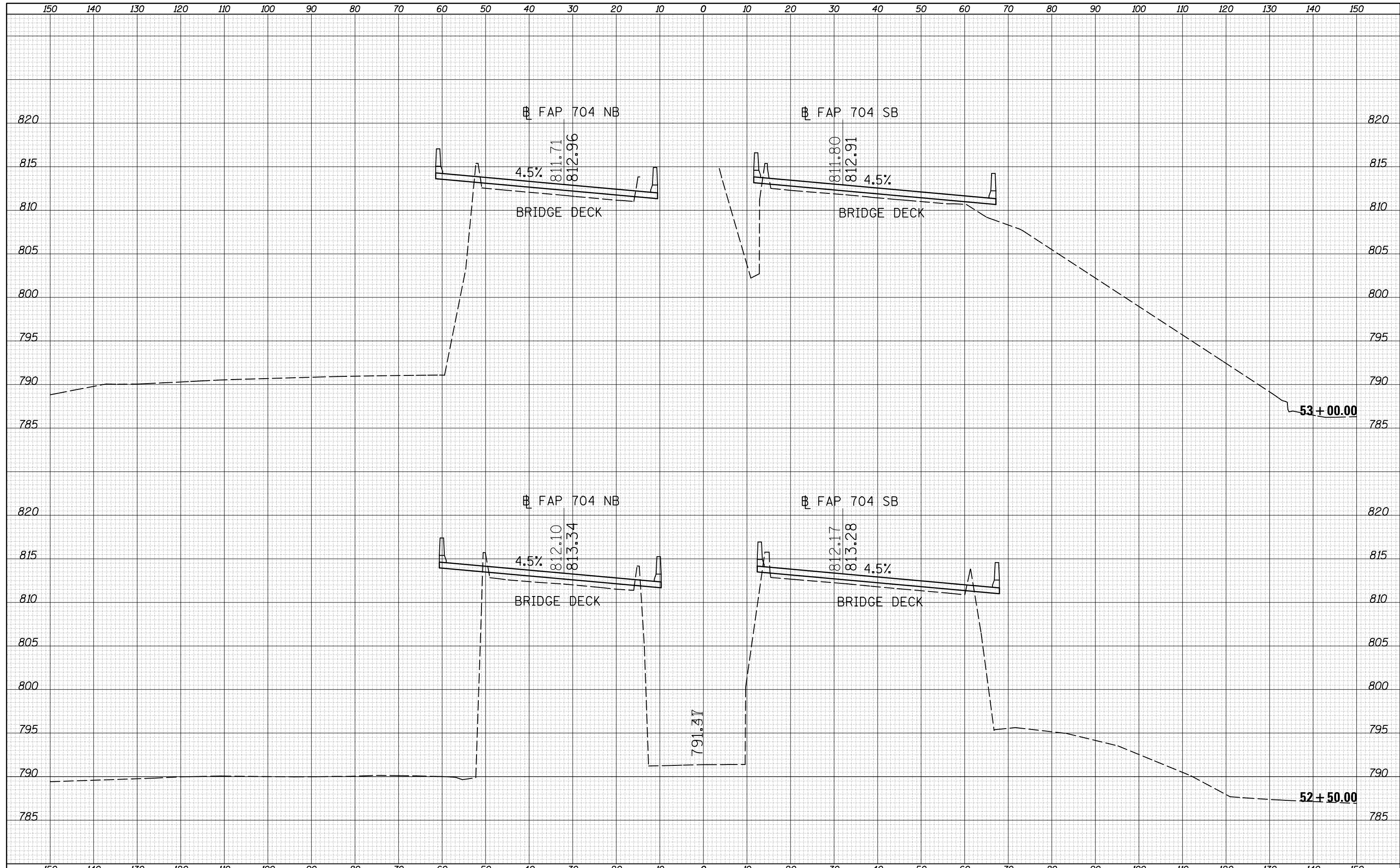
**F.A.P. 704 CROSS SECTION SHEET**

SCALE: SHEET 27 OF 46 SHEETS STA. 51+50.00 TO STA. 52+00.00

F.A.P. RTE.	SECTION	COUNTY	TOTAL SHEETS	SHEET NO.
704	57-20(HB,HB-1)BR-1	MCLEAN	440	320
CONTRACT NO. 70570				
ILLINOIS FED. AID PROJECT				

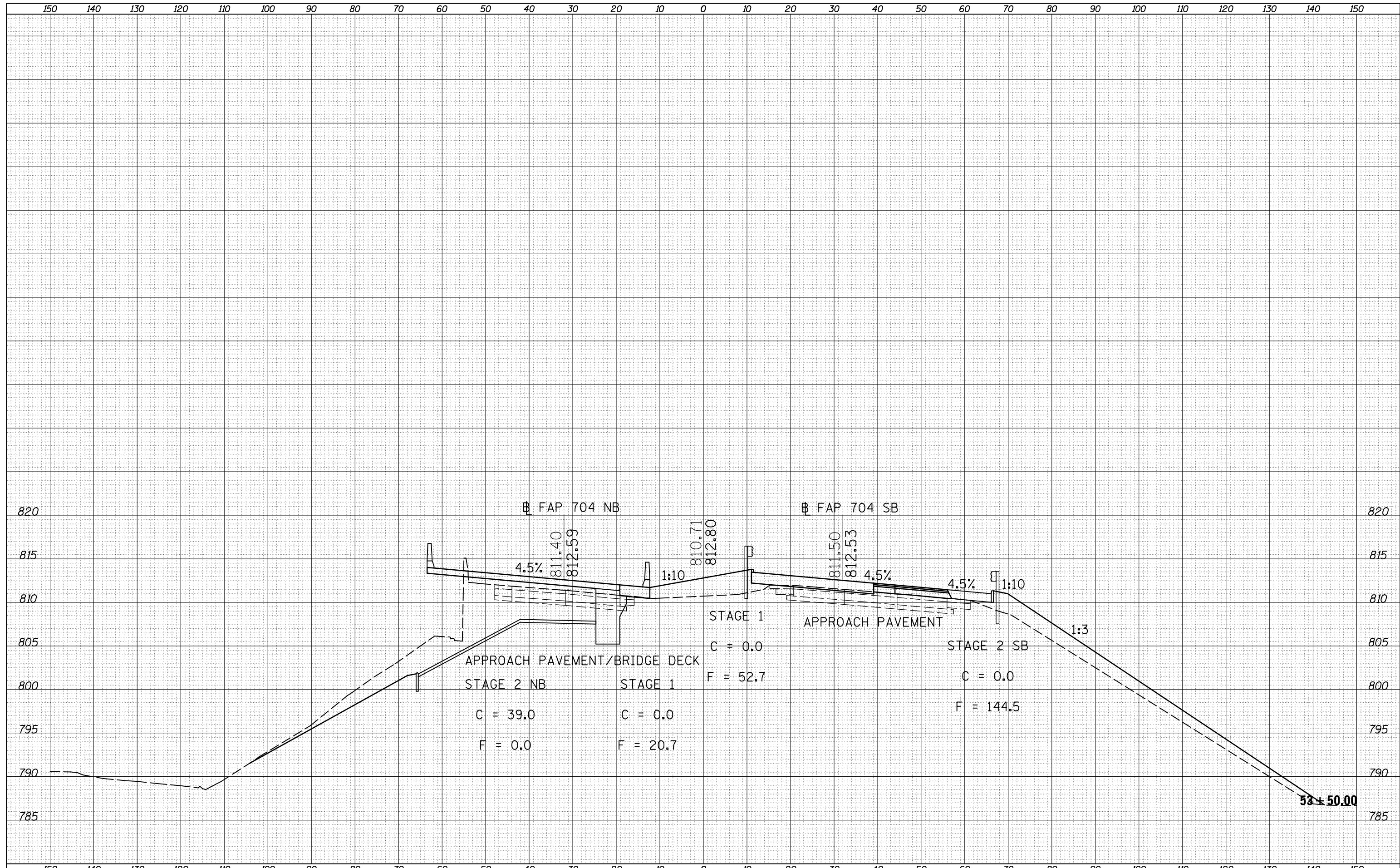
DATE	
BY	
SURVEYED	
PLOTTED	
TEMPLATE	
AREAS	
CHECKED	
FINAL SURVEY	
NOTE BOOK	
NO.	

DATE	
BY	
SURVEYED	
PLOTTED	
TEMPLATE	
AREAS	
CHECKED	
ORIGINAL SURVEY	
NOTE BOOK	
NO.	



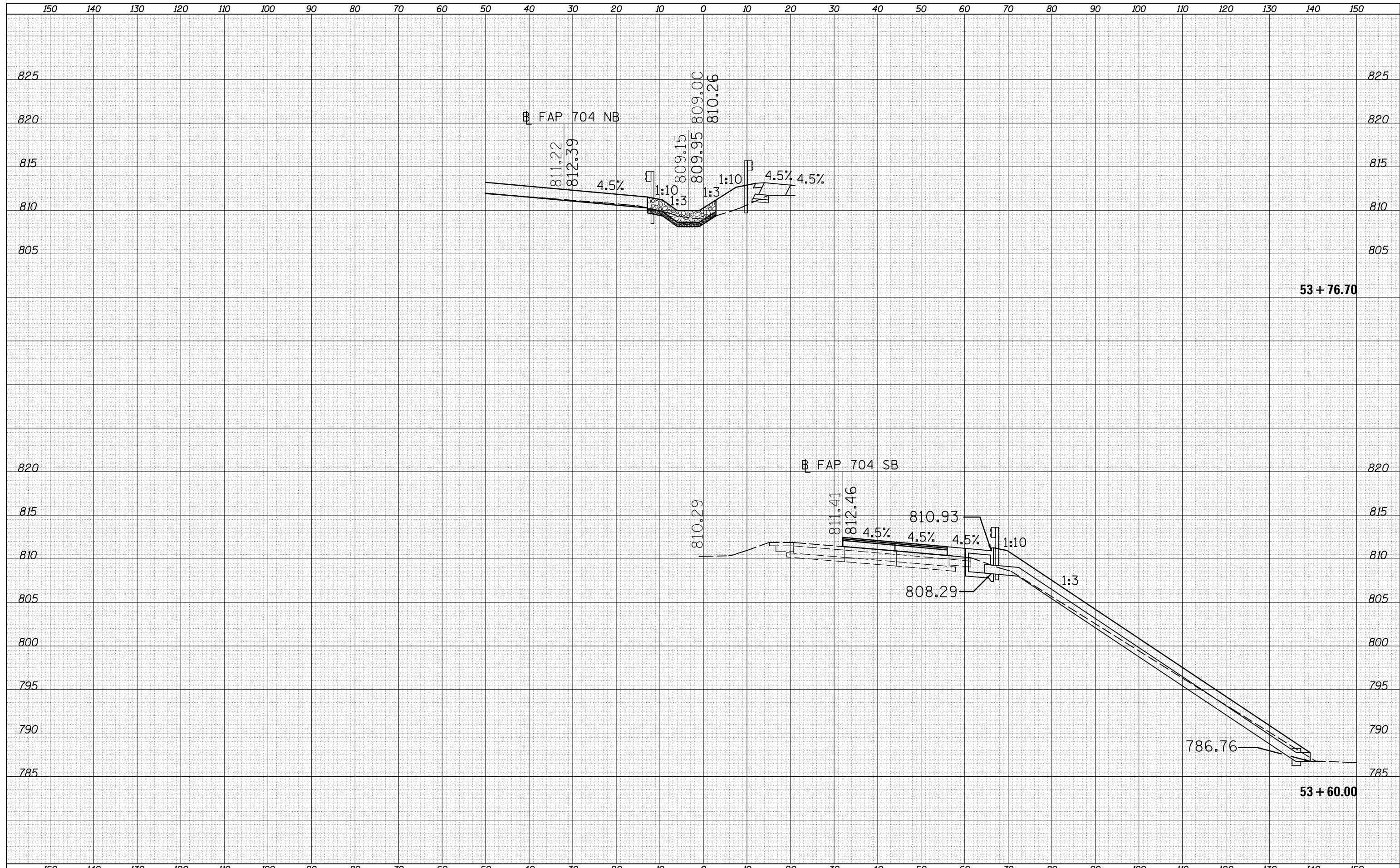
DATE	
BY	
SURVEYED	
PLOTTED	
TEMPLATE	
AREAS	
CHECKED	
FINAL SURVEY	
NOTE BOOK	
NO.	

DATE	
BY	
SURVEYED	
PLOTTED	
TEMPLATE	
AREAS	
CHECKED	
ORIGINAL SURVEY	
NOTE BOOK	
NO.	



DATE	
BY	
FINAL SURVEY	
SURVEYED	
PLOTTED	
TEMPLATE	
NOTE BOOK	
AREAS CHECKED	
NO.	

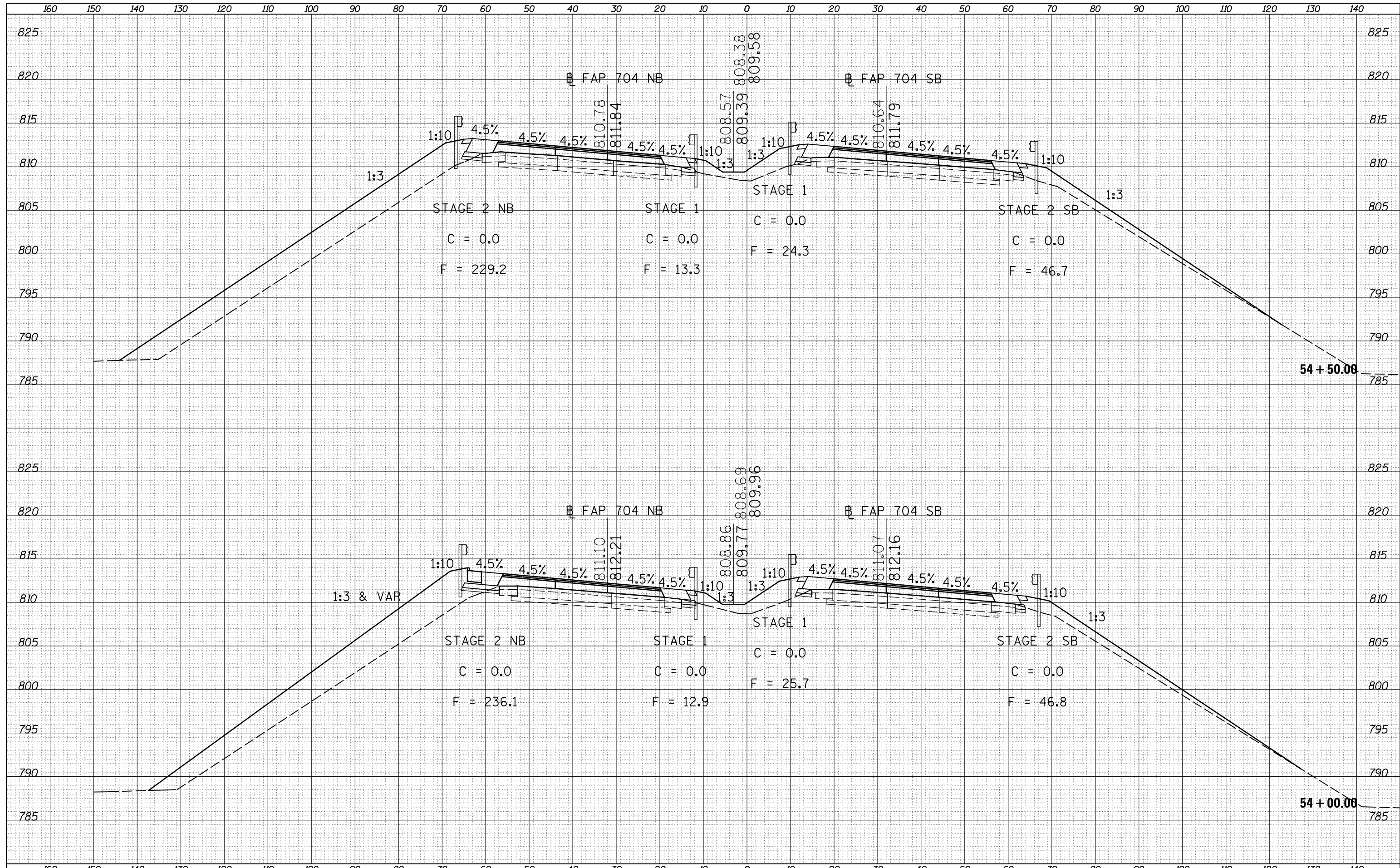
DATE	
BY	
ORIGINAL SURVEY	
SURVEYED	
PLOTTED	
TEMPLATE	
NOTE BOOK	
AREAS CHECKED	
NO.	



FILE NAME =	USER NAME = detersbj	DESIGNED -	REVISED -	<b>STATE OF ILLINOIS</b> <b>DEPARTMENT OF TRANSPORTATION</b>	<b>F.A.P. 704 CROSS SECTION SHEET</b>			F.A.P. RTE.	SECTION	COUNTY	TOTAL SHEETS	SHEET NO.
c:\pw_work\pwidot\detersbj\0157116\0570570-sh-t-XS-155a.dgn		DRAWN -	REVISED -		704	57-20(HB,HB-1)BR-1	MCLEAN	440	323			
PLOT SCALE = 20.0000' / in.		CHECKED -	REVISED -		CONTRACT NO. 70570							
PLOT DATE = 8/13/2013		DATE -	REVISED -		SCALE:	SHEET 30 OF 46 SHEETS	STA. 53+60.00 TO STA. 53+76.70	ILLINOIS FED. AID PROJECT				

DATE	
BY	
SURVEYED	
PLOTTED	
TEMPLATE	
AREAS	
CHECKED	
FINAL SURVEY	
NOTE BOOK	
NO.	

DATE	
BY	
SURVEYED	
PLOTTED	
TEMPLATE	
AREAS	
CHECKED	
ORIGINAL SURVEY	
NOTE BOOK	
NO.	

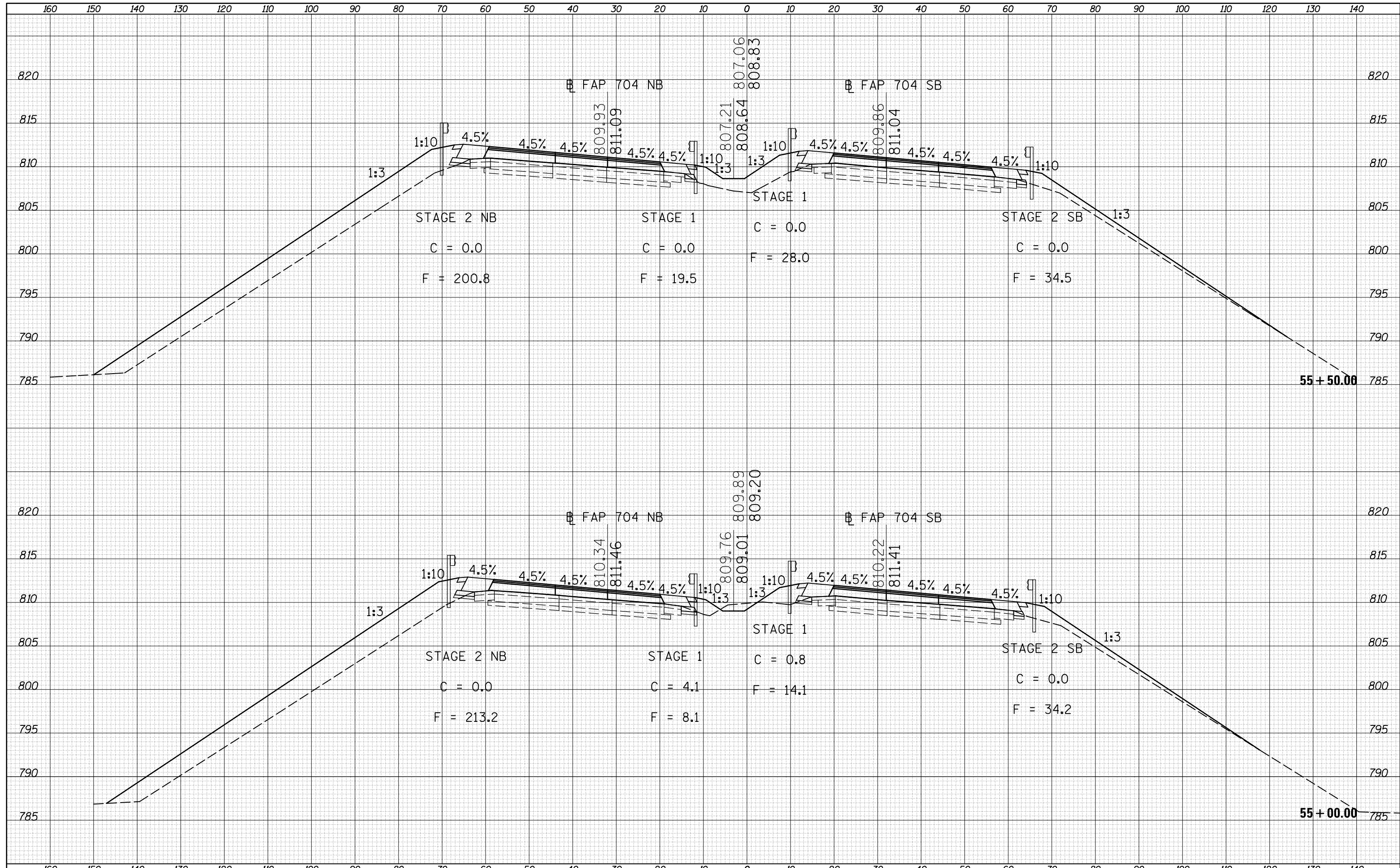


FILE NAME =	USER NAME = detersbj	DESIGNED -	REVISED -	<b>STATE OF ILLINOIS</b> <b>DEPARTMENT OF TRANSPORTATION</b>	<b>F.A.P. 704 CROSS SECTION SHEET</b>			F.A.P. RTE.	SECTION	COUNTY	TOTAL SHEETS	SHEET NO.
c:\pw_work\pwidot\detersbj\0157116\0570570-sh-XS-155a.dgn	DRAWN -	REVISED -	704					57-20(HB,HB-1)BR-1	MCLEAN	440	324	
PLOT SCALE = 20.0000' / in.	CHECKED -	REVISED -	CONTRACT NO. 70570									
PLOT DATE = 8/13/2013	DATE -	REVISED -	SCALE:		SHEET 31 OF 46 SHEETS	STA. 54+00.00 TO STA. 54+50.00	ILLINOIS FED. AID PROJECT					



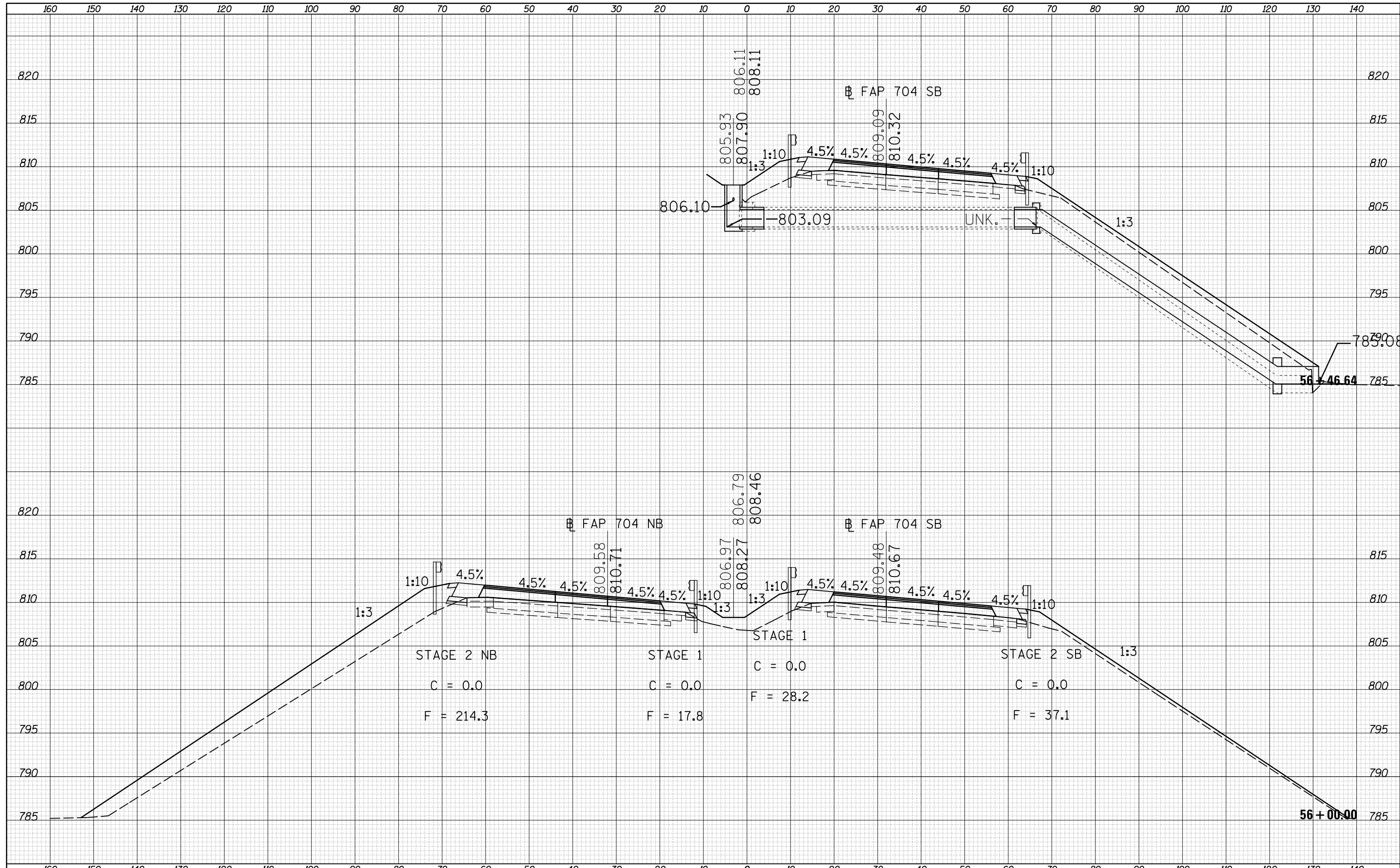
DATE	
BY	
FINAL SURVEY	
SURVEYED	
PLOTTED	
TEMPLATE	
NOTE BOOK	
AREAS CHECKED	
NO.	

DATE	
BY	
ORIGINAL SURVEY	
SURVEYED	
PLOTTED	
TEMPLATE	
NOTE BOOK	
AREAS CHECKED	
NO.	



DATE	
BY	
SURVEYED	
PLOTTED	
TEMPLATE	
AREAS	
CHECKED	
FINAL SURVEY	
NOTE BOOK	
NO.	

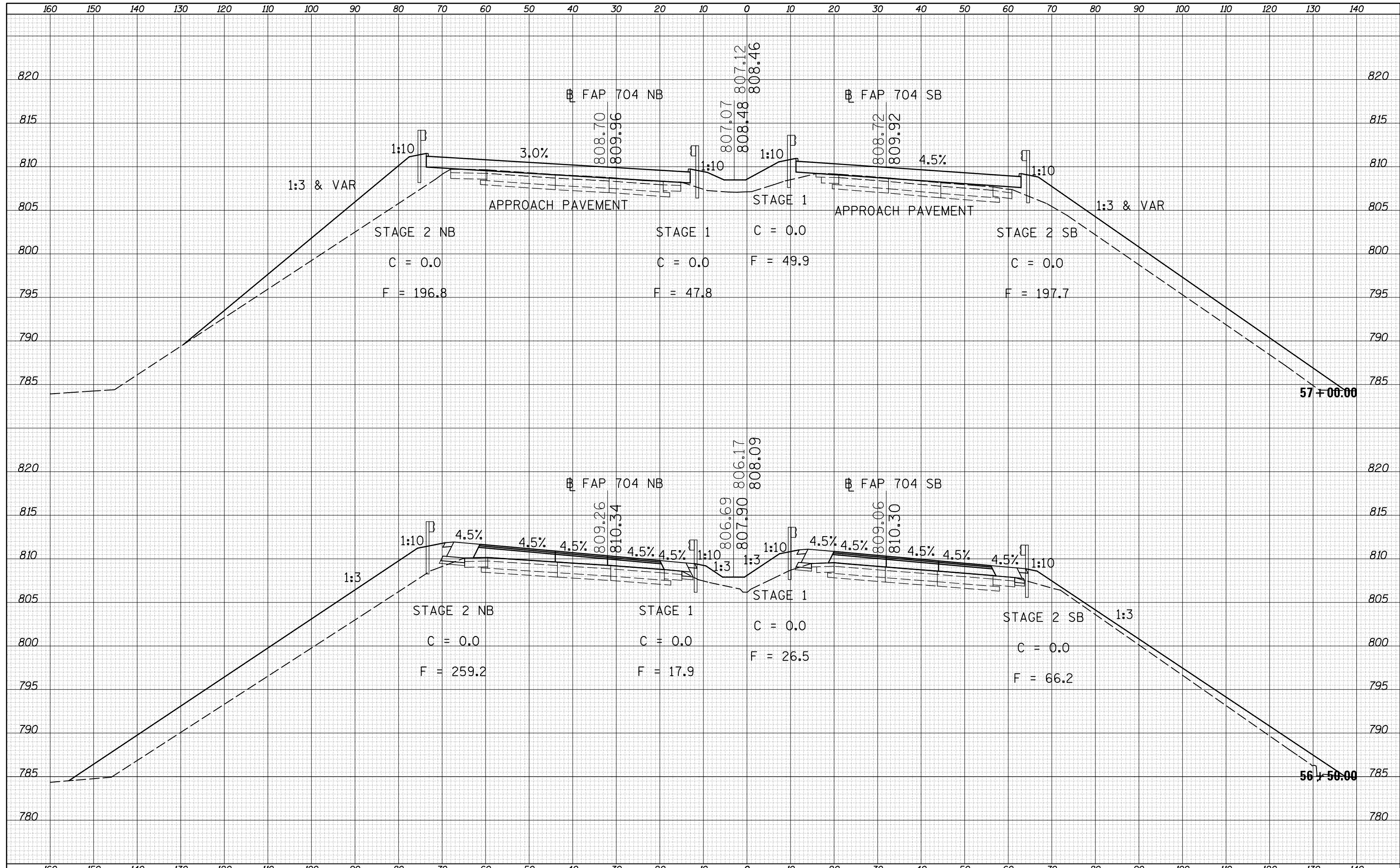
DATE	
BY	
SURVEYED	
PLOTTED	
TEMPLATE	
AREAS	
CHECKED	
ORIGINAL SURVEY	
NOTE BOOK	
NO.	



FILE NAME =	USER NAME = detersbj	DESIGNED -	REVISED -	<b>STATE OF ILLINOIS</b> <b>DEPARTMENT OF TRANSPORTATION</b>	<b>F.A.P. 704 CROSS SECTION SHEET</b>	F.A.P. RTE.	SECTION	COUNTY	TOTAL SHEETS	SHEET NO.
c:\pw_work\pwidot\detersbj\0157116\0570570-sh-t-XS-155a.dgn	DRAWN -	REVISED -	704			57-20(HB,HB-1)BR-1	MCLEAN	440	326	
PLOT SCALE = 20.0000' / in.	CHECKED -	REVISED -	CONTRACT NO. 70570							
PLOT DATE = 8/13/2013	DATE -	REVISED -	ILLINOIS FED. AID PROJECT							
SCALE:						SHEET 33 OF 46 SHEETS			STA. 56+00.00 TO STA. 56+46.64	

DATE	
BY	
SURVEYED	
PLOTTED	
TEMPLATE	
AREAS	
CHECKED	
FINAL SURVEY	
NOTE BOOK	
NO.	

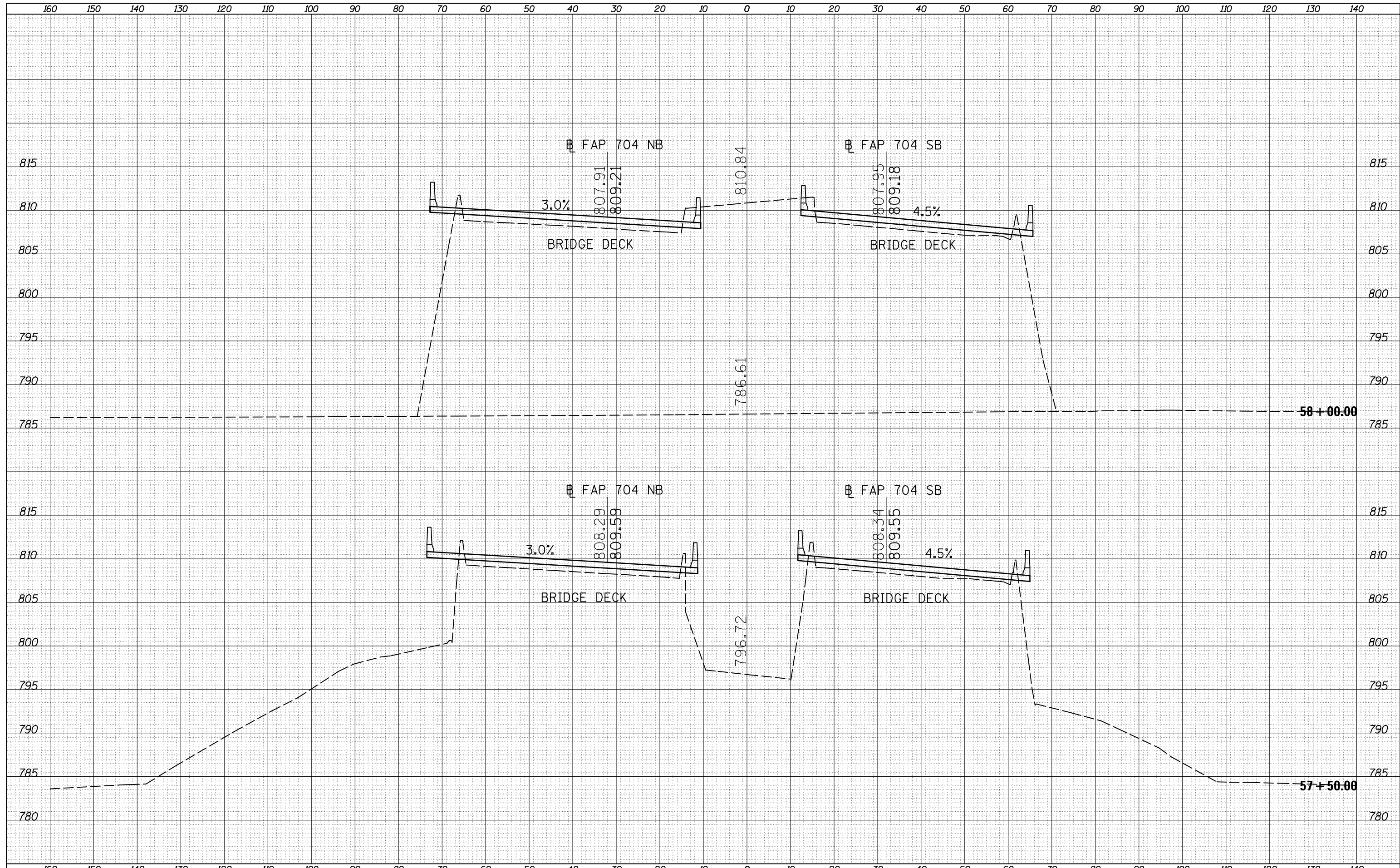
DATE	
BY	
SURVEYED	
PLOTTED	
TEMPLATE	
AREAS	
CHECKED	
ORIGINAL SURVEY	
NOTE BOOK	
NO.	



FILE NAME =	USER NAME = detersbj	DESIGNED -	REVISED -	<b>STATE OF ILLINOIS</b> <b>DEPARTMENT OF TRANSPORTATION</b>	<b>F.A.P. 704 CROSS SECTION SHEET</b>			F.A.P. RTE.	SECTION	COUNTY	TOTAL SHEETS	SHEET NO.
c:\pw_work\pwidth\detersbj\0157116\0570570-sh-XS-155a.dgn	DRAWN -	REVISED -	704					57-20(HB,HB-1)BR-1	MCLEAN	440	327	
PLOT SCALE = 20.0000' / in.	CHECKED -	REVISED -	CONTRACT NO. 70570									
PLOT DATE = 8/13/2013	DATE -	REVISED -	ILLINOIS FED. AID PROJECT									
				SCALE:	SHEET 34 OF 46 SHEETS			STA. 56+50.00 TO STA. 57+00.00				

DATE	
BY	
SURVEYED	
PLOTTED	
TEMPLATE	
AREAS	
CHECKED	
FINAL SURVEY	
NOTE BOOK	
NO.	

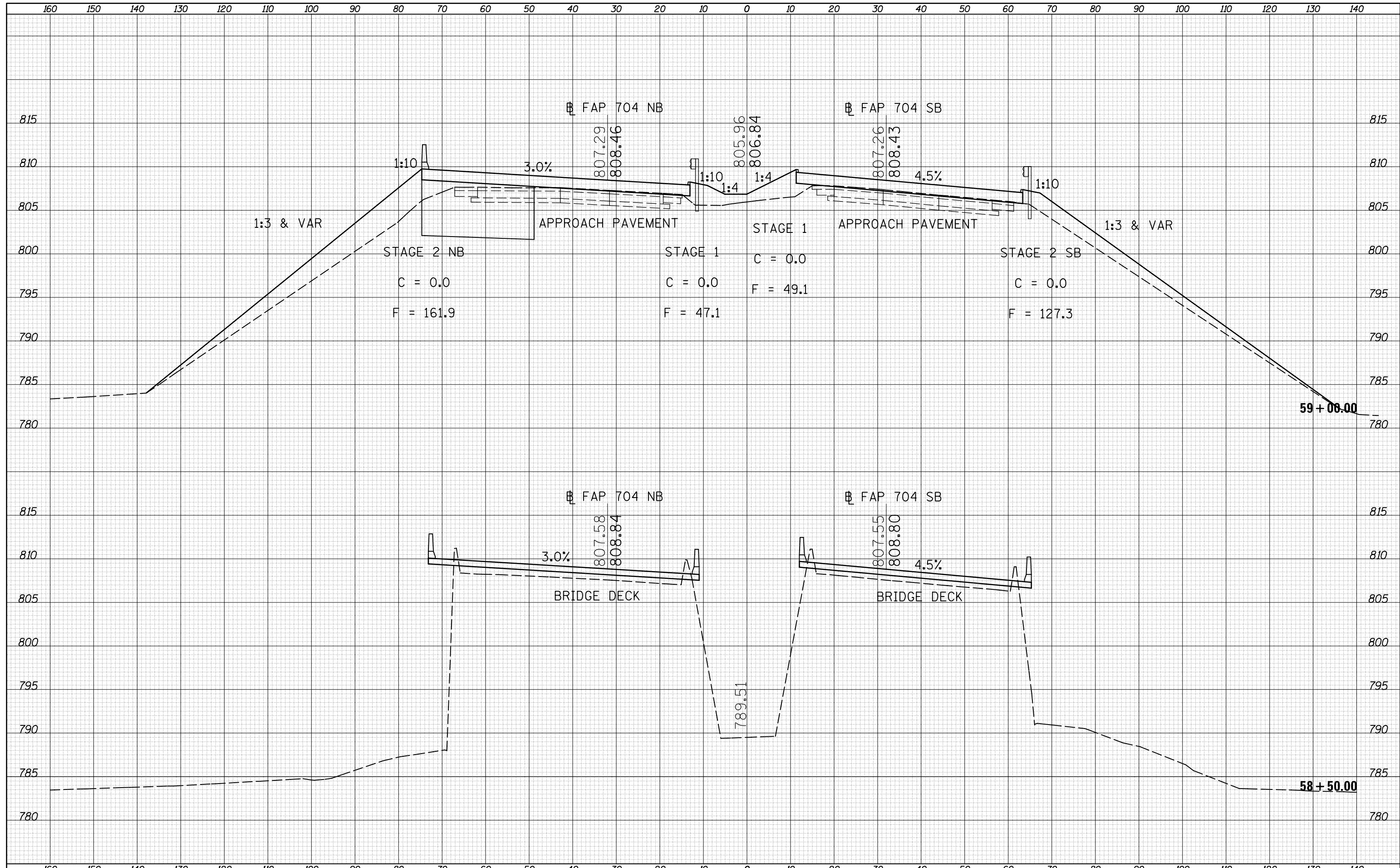
DATE	
BY	
SURVEYED	
PLOTTED	
TEMPLATE	
AREAS	
CHECKED	
ORIGINAL SURVEY	
NOTE BOOK	
NO.	



FILE NAME =	USER NAME = detersbj	DESIGNED -	REVISED -	<b>STATE OF ILLINOIS</b> <b>DEPARTMENT OF TRANSPORTATION</b>	<b>F.A.P. 704 CROSS SECTION SHEET</b>	F.A.P. RTE.	SECTION	COUNTY	TOTAL SHEETS	SHEET NO.
c:\pw_work\pwidot\detersbj\d0157116\0570570-sh-XS-155a.dgn	DRAWN -	REVISED -	704			57-20(HB,HB-1)BR-1	MCLEAN	440	328	
PLOT SCALE = 20.0000' / in.	CHECKED -	REVISED -	CONTRACT NO. 70570							
PLOT DATE = 8/13/2013	DATE -	REVISED -	SCALE:			SHEET 35 OF 46 SHEETS	STA. 57+50.00 TO STA. 58+00.00	ILLINOIS FED. AID PROJECT		

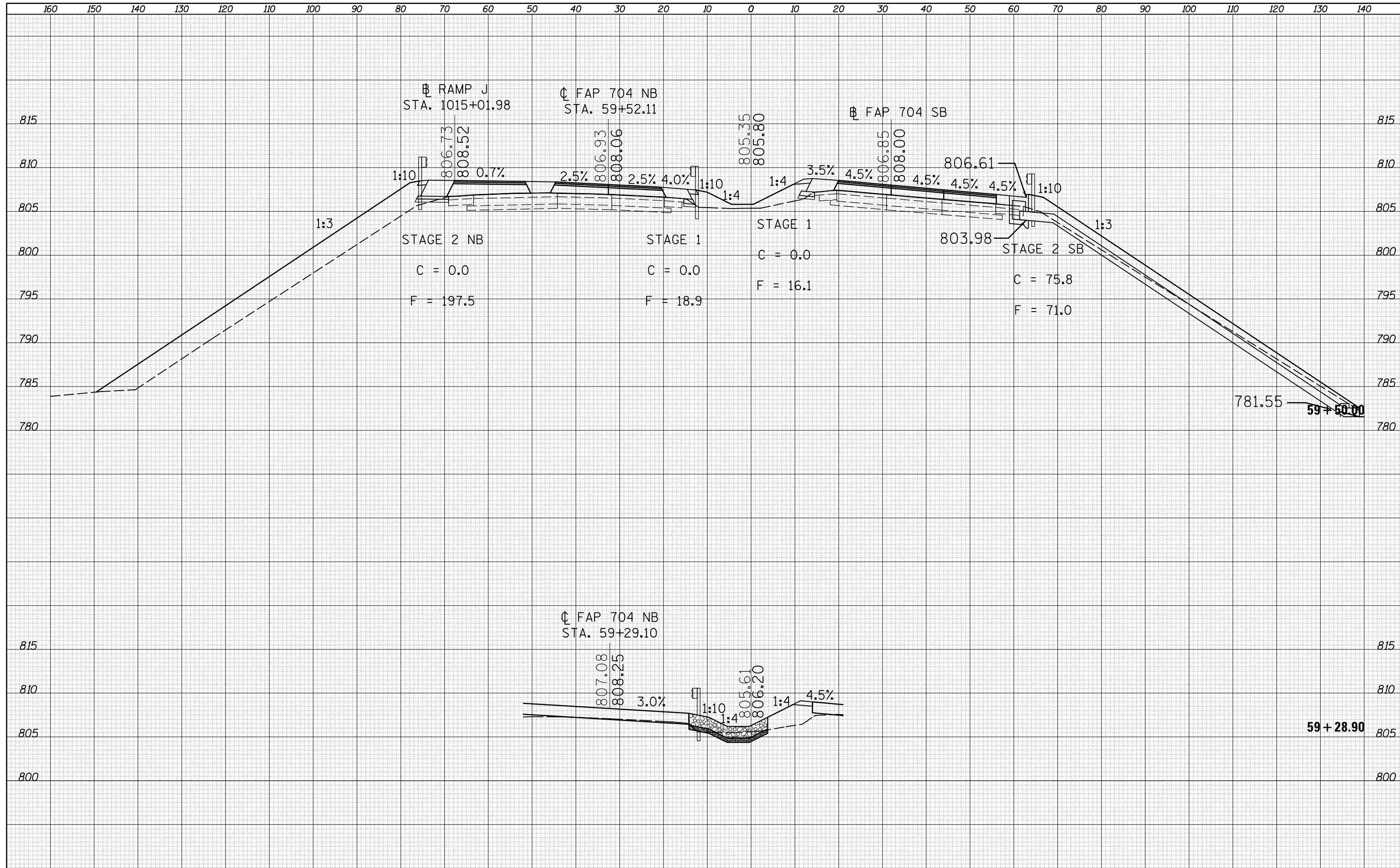
DATE	
BY	
FINAL SURVEY	
SURVEYED	
PLOTTED	
TEMPLATE	
NOTE BOOK	
AREAS CHECKED	
NO.	

DATE	
BY	
ORIGINAL SURVEY	
SURVEYED	
PLOTTED	
TEMPLATE	
NOTE BOOK	
AREAS CHECKED	
NO.	



DATE	
BY	
FINAL SURVEY	
SURVEYED	
PLOTTED	
TEMPLATE	
NOTE BOOK	
AREAS CHECKED	
NO.	

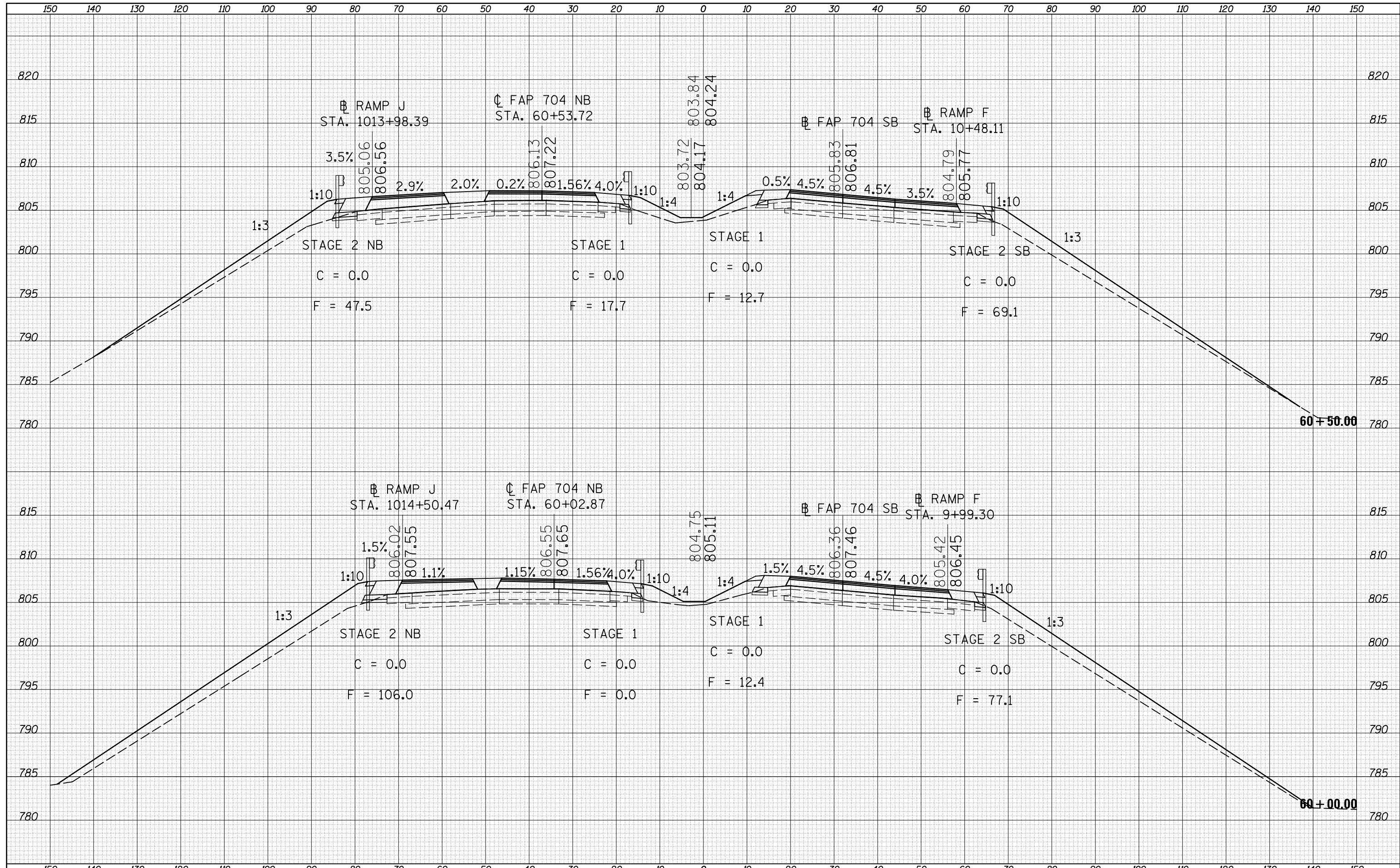
DATE	
BY	
ORIGINAL SURVEY	
SURVEYED	
PLOTTED	
TEMPLATE	
NOTE BOOK	
AREAS CHECKED	
NO.	



FILE NAME =	USER NAME = detersbj	DESIGNED -	REVISIED -	<b>STATE OF ILLINOIS</b> <b>DEPARTMENT OF TRANSPORTATION</b>	<b>F.A.P. 704 CROSS SECTION SHEET</b>			F.A.P. RTE.	SECTION	COUNTY	TOTAL SHEETS	SHEET NO.
c:\pw_work\pwidot\detersbj\0157116\0570570-sh-t-XS-155a.dgn		DRAWN -	REVISIED -					704	57-20(HB,HB-1)BR-1	MCLEAN	440	330
PLOT SCALE = 20.0000' / in.		CHECKED -	REVISIED -		CONTRACT NO. 70570			ILLINOIS FED. AID PROJECT				
PLOT DATE = 8/13/2013		DATE -	REVISIED -		SCALE:	SHEET 37 OF 46 SHEETS	STA. 59+28.90 TO STA. 59+50.00					

DATE	
BY	
FINAL SURVEY	
SURVEYED	
PLOTTED	
TEMPLATE	
AREAS	
AREAS CHECKED	
NO.	

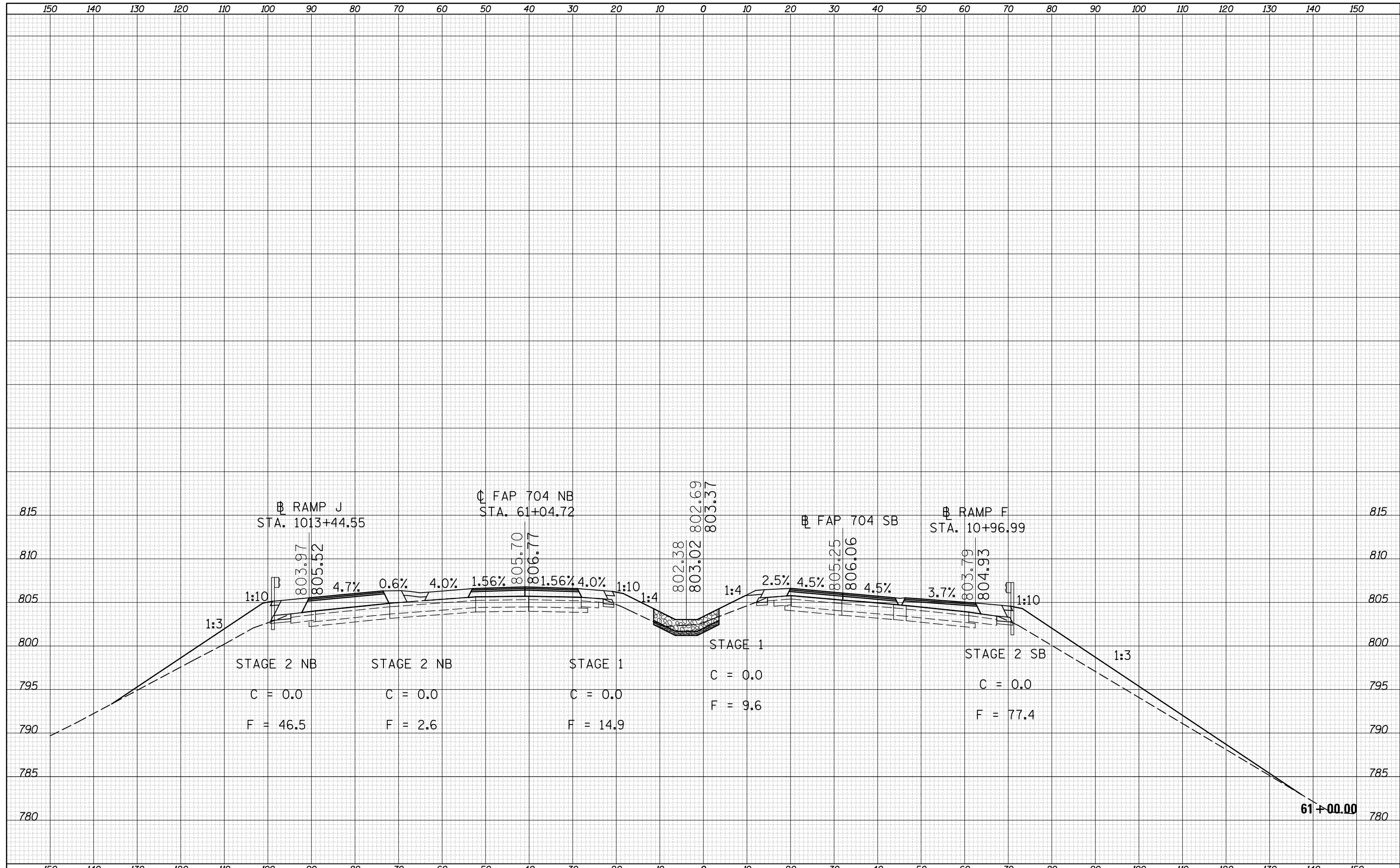
DATE	
BY	
ORIGINAL SURVEY	
SURVEYED	
PLOTTED	
TEMPLATE	
AREAS	
AREAS CHECKED	
NO.	



FILE NAME =	USER NAME = detersbj	DESIGNED -	REVISED -	<b>STATE OF ILLINOIS</b> <b>DEPARTMENT OF TRANSPORTATION</b>	<b>F.A.P. 704 CROSS SECTION SHEET</b>			F.A.P. RTE.	SECTION	COUNTY	TOTAL SHEETS	SHEET NO.
c:\pw_work\pwidot\detersbj\0157116\0570570-sh-XS-155a.dgn		DRAWN -	REVISED -		704	57-20(HB,HB-1)BR-1	MCLEAN	440	331			
PLOT SCALE = 20.0000' / in.		CHECKED -	REVISED -		CONTRACT NO. 70570							
PLOT DATE = 8/13/2013		DATE -	REVISED -		ILLINOIS FED. AID PROJECT							
				SCALE:		SHEET 38 OF 46 SHEETS STA. 60+00.00 TO STA. 60+50.00						

DATE	
BY	
FINAL SURVEY	
NOTE BOOK	
NO.	
SURVEYED	
PLOTTED	
TEMPLATE	
AREAS	
CHECKED	

DATE	
BY	
ORIGINAL SURVEY	
NOTE BOOK	
NO.	
SURVEYED	
PLOTTED	
TEMPLATE	
AREAS	
CHECKED	



FILE NAME = c:\pw\_work\pwidot\detersbj\d0157116\0570570-sh-XS-155a.dgn

USER NAME = detersbj  
 DESIGNED -  
 DRAWN -  
 CHECKED -  
 DATE -

REVISED -  
 REVISED -  
 REVISED -  
 REVISED -

**STATE OF ILLINOIS  
 DEPARTMENT OF TRANSPORTATION**

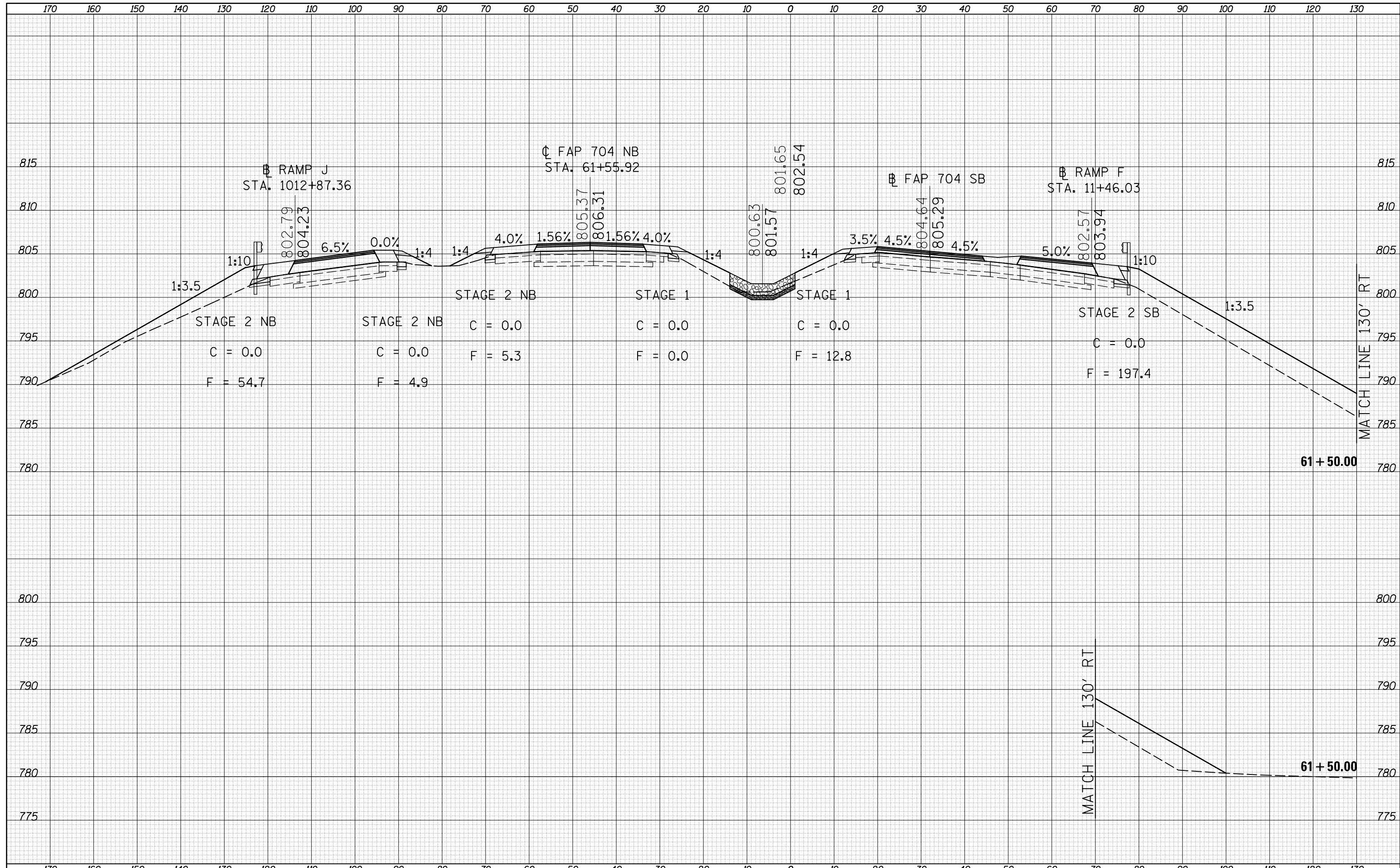
**F.A.P. 704 CROSS SECTION SHEET**  
 SCALE: SHEET 39 OF 46 SHEETS STA. 61+00.00 TO STA. 61+00.00

F.A.P. RTE.	SECTION	COUNTY	TOTAL SHEETS	SHEET NO.
704	57-20(HB,HB-1)BR-1	MCLEAN	440	332
CONTRACT NO. 70570			ILLINOIS FED. AID PROJECT	



DATE	
BY	
SURVEYED	
PLOTTED	
TEMPLATE	
AREAS	
CHECKED	
FINAL SURVEY	
NOTE BOOK	
NO.	

DATE	
BY	
SURVEYED	
PLOTTED	
TEMPLATE	
AREAS	
CHECKED	
ORIGINAL SURVEY	
NOTE BOOK	
NO.	

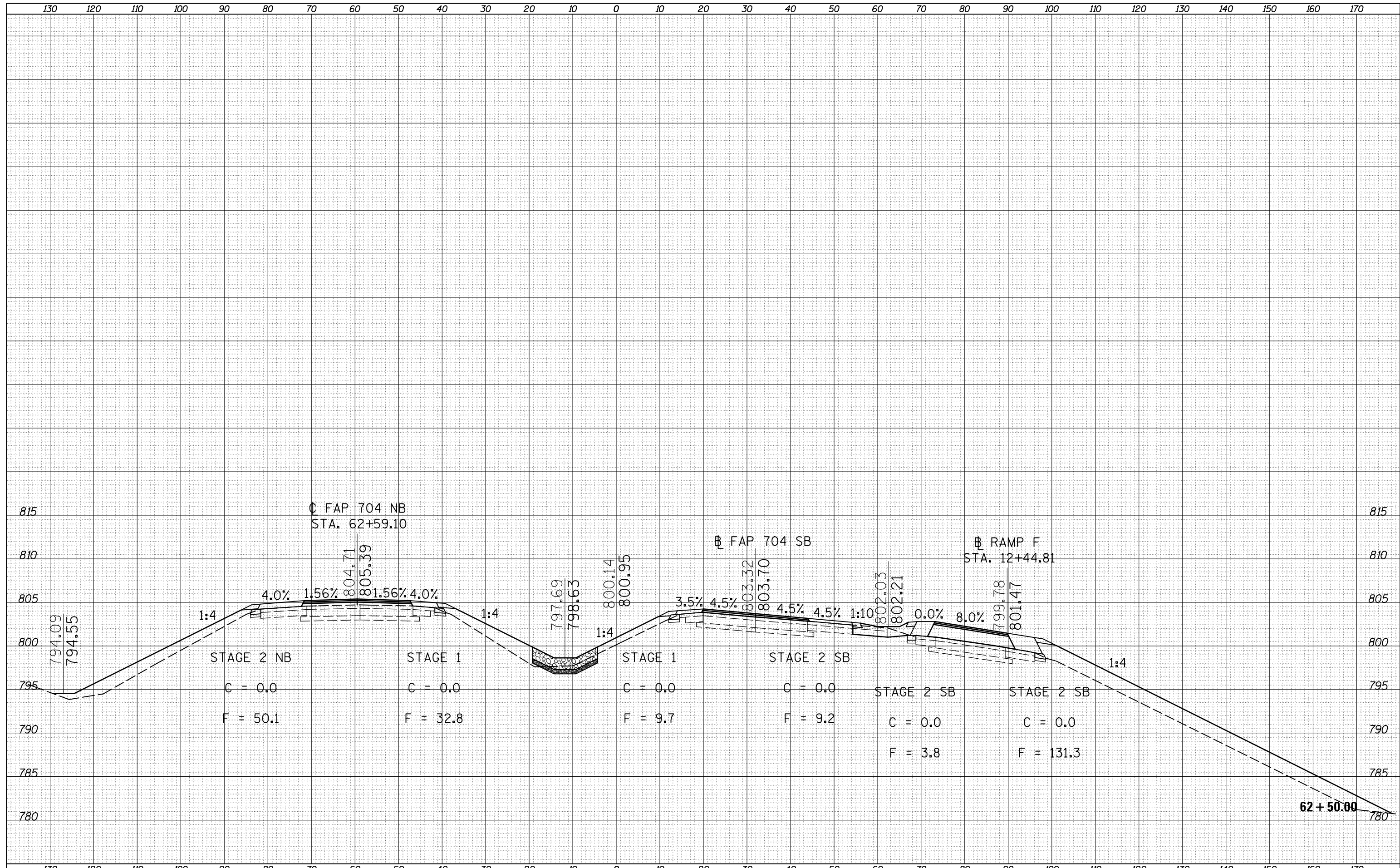


FILE NAME =	USER NAME = detersbj	DESIGNED -	REVISÉ -	<b>STATE OF ILLINOIS</b> <b>DEPARTMENT OF TRANSPORTATION</b>	<b>F.A.P. 704 CROSS SECTION SHEET</b>	F.A.P. RTE.	SECTION	COUNTY	TOTAL SHEETS	SHEET NO.
c:\pw_work\pwidot\detersbj\0157116\0570570-sh-XS-155a.dgn		DRAWN -	REVISÉ -			704	57-20(HB,HB-1)BR-1	MCLEAN	440	333
PLOT SCALE = 20.0000' / in.		CHECKED -	REVISÉ -			CONTRACT NO. 70570				
PLOT DATE = 8/13/2013		DATE -	REVISÉ -			ILLINOIS FED. AID PROJECT				
SCALE:						SHEET 40 OF 46 SHEETS		STA. 61+50.00 TO STA. 61+50.00		



DATE	
BY	
FINAL SURVEY	SURVEYED
NOTE BOOK	PLOTTED
NO.	TEMPLATE
	AREAS CHECKED

DATE	
BY	
ORIGINAL SURVEY	SURVEYED
NOTE BOOK	PLOTTED
NO.	TEMPLATE
	AREAS CHECKED

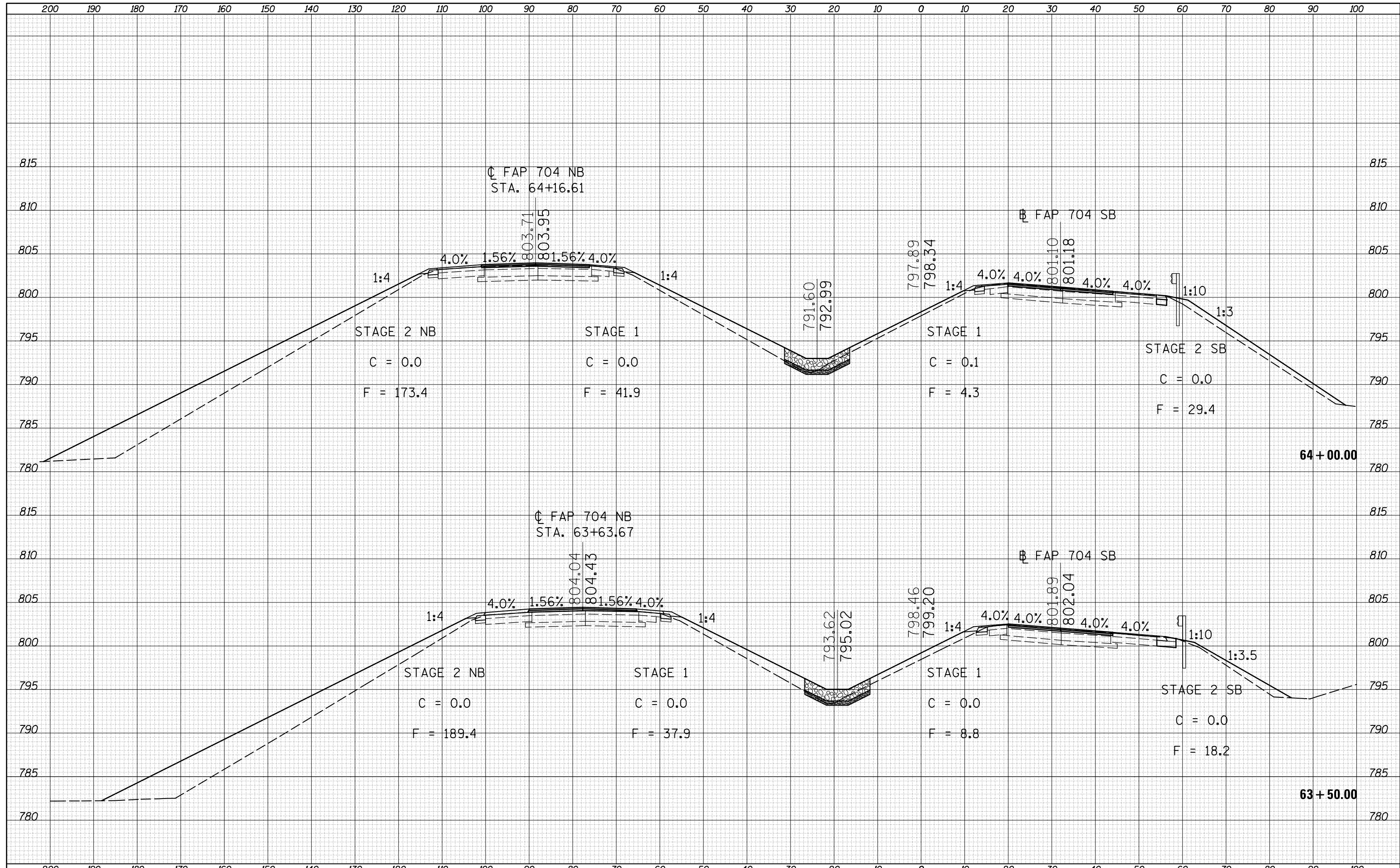


FILE NAME =	USER NAME = detersbj	DESIGNED -	REVISIED -	<b>STATE OF ILLINOIS</b> <b>DEPARTMENT OF TRANSPORTATION</b>	<b>F.A.P. 704 CROSS SECTION SHEET</b>			F.A.P. RTE.	SECTION	COUNTY	TOTAL SHEETS	SHEET NO.
c:\pw_work\pwidot\detersbj\0157116\0570570-sh-XS-155a.dgn		DRAWN -	REVISIED -					704	57-20(HB,HB-1)BR-1	MCLEAN	440	335
PLOT SCALE = 20.0000' / in.		CHECKED -	REVISIED -		SCALE: SHEET 42 OF 46 SHEETS STA. 62+50.00 TO STA. 62+50.00			CONTRACT NO. 70570				
PLOT DATE = 8/13/2013		DATE -	REVISIED -		ILLINOIS FED. AID PROJECT							



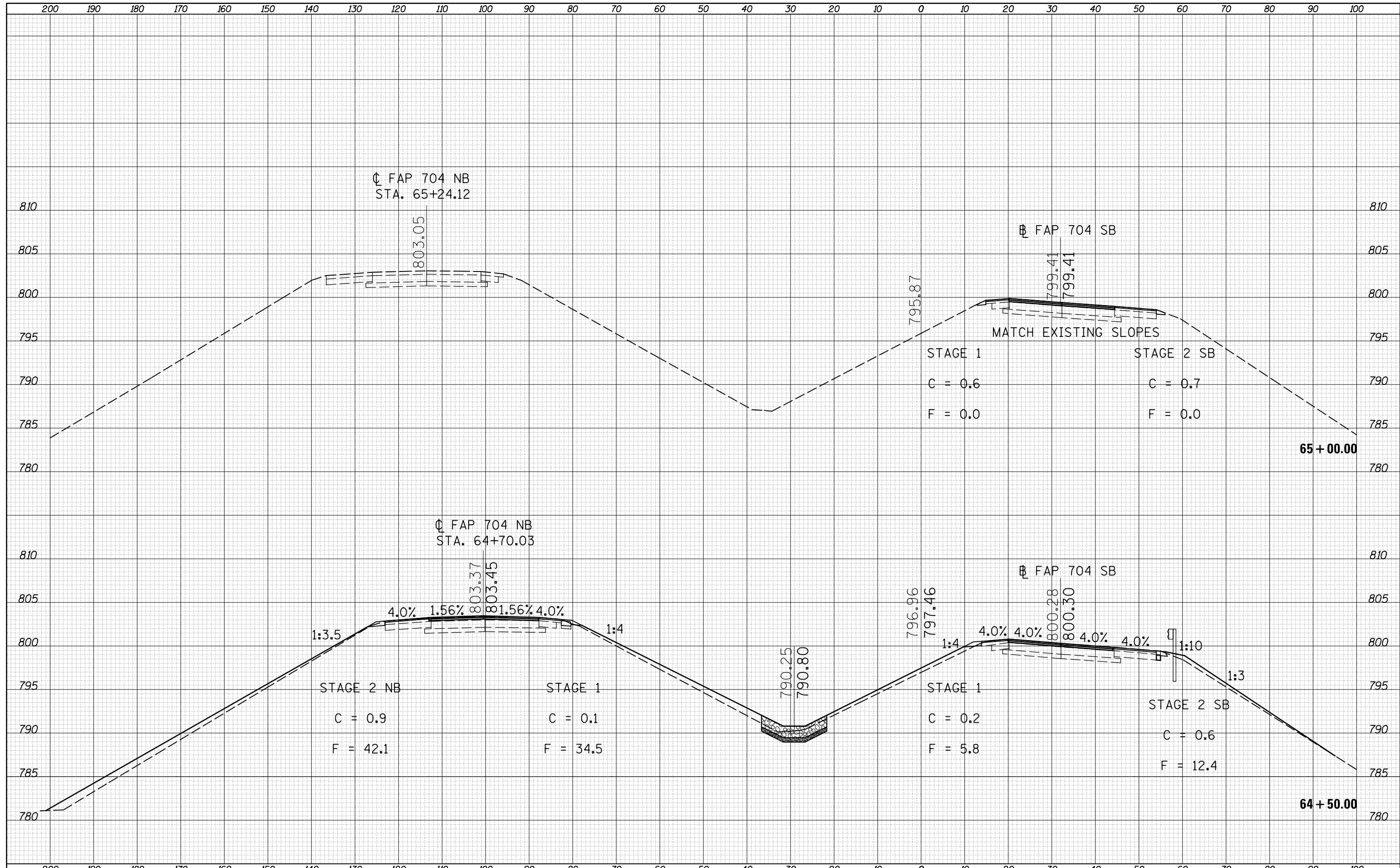
DATE	
BY	
FINAL SURVEY	
SURVEYED	
PLOTTED	
TEMPLATE	
NOTE BOOK	
AREAS CHECKED	
NO.	

DATE	
BY	
ORIGINAL SURVEY	
SURVEYED	
PLOTTED	
TEMPLATE	
NOTE BOOK	
AREAS CHECKED	
NO.	



DATE	
BY	
FINAL SURVEY	SURVEYED
NOTE BOOK	PLOTTED
NO.	TEMPLATE
	AREAS CHECKED

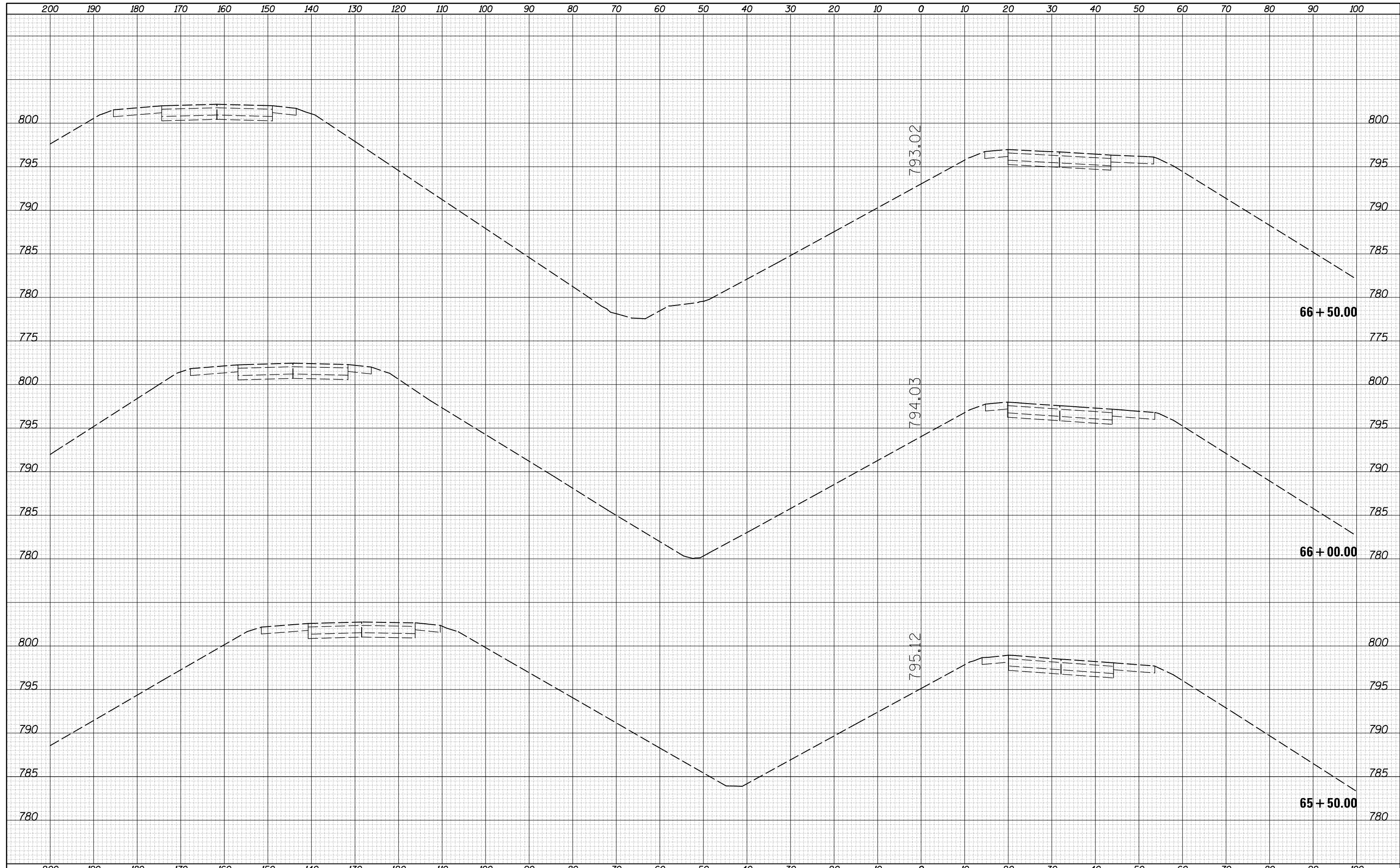
DATE	
BY	
ORIGINAL SURVEY	SURVEYED
NOTE BOOK	PLOTTED
NO.	TEMPLATE
	AREAS CHECKED



FILE NAME =	USER NAME = detersbj	DESIGNED -	REVISED -	<b>STATE OF ILLINOIS</b> <b>DEPARTMENT OF TRANSPORTATION</b>	<b>F.A.P. 704 CROSS SECTION SHEET</b>			F.A.P. RTE.	SECTION	COUNTY	TOTAL SHEETS	SHEET NO.
c:\pw\work\p\dot\detersbj\d0157116\0570570-sh-t-XS-155a.dgn		DRAWN -	REVISED -		704	57-20(HB,HB-1)BR-1	MCLEAN	440	338			
PLOT SCALE = 20.0000' / in.		CHECKED -	REVISED -		SCALE: SHEET 45 OF 46 SHEETS STA. 64+50.00 TO STA. 65+00.00				CONTRACT NO. 70570			
PLOT DATE = 8/13/2013		DATE -	REVISED -		ILLINOIS FED. AID PROJECT							

DATE	
BY	
FINAL SURVEY NO.	
SURVEYED	
PLOTTED	
TEMPLATE	
AREAS	
CHECKED	

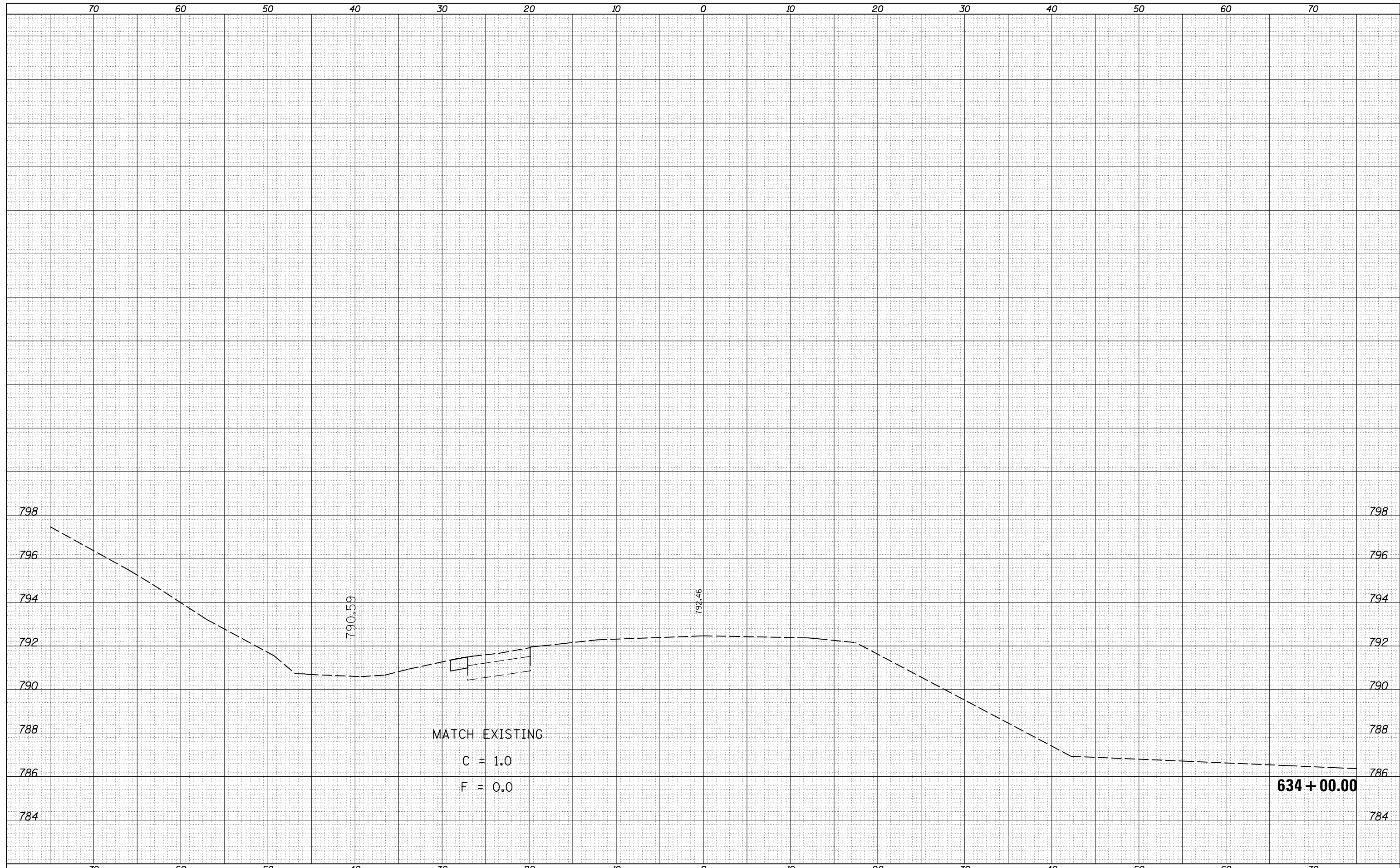
DATE	
BY	
ORIGINAL SURVEY NO.	
SURVEYED	
PLOTTED	
TEMPLATE	
AREAS	
CHECKED	



FILE NAME =	USER NAME = detersbj	DESIGNED -	REVISIED -	<b>STATE OF ILLINOIS</b> <b>DEPARTMENT OF TRANSPORTATION</b>	<b>F.A.P. 704 CROSS SECTION SHEET</b>			F.A.P. RTE.	SECTION	COUNTY	TOTAL SHEETS	SHEET NO.
c:\pw_work\pwidot\detersbj\d0157116\0570570-sh-t-XS-155a.dgn		DRAWN -	REVISIED -					704	57-20(HB,HB-1)BR-1	MCLEAN	440	339
		CHECKED -	REVISIED -		CONTRACT NO. 70570			ILLINOIS FED. AID PROJECT				
		DATE -	REVISIED -		SCALE:	SHEET 46 OF 46 SHEETS	STA. 65+50.00 TO STA. 66+50.00					

DATE	
BY	
SURVEYED	
PLOTTED	
TEMPLATE	
AREAS	
CHECKED	
FINAL SURVEY	
NOTE BOOK	
NO.	

DATE	
BY	
SURVEYED	
PLOTTED	
TEMPLATE	
AREAS	
CHECKED	
ORIGINAL SURVEY	
NOTE BOOK	
NO.	



MATCH EXISTING  
 C = 1.0  
 F = 0.0

634 + 00.00

FILE NAME = c:\pwork\pwork\detersbj\d0157116\0570570-sh-XS-174\_WB.dgn

USER NAME = detersbj	DESIGNED -	REVISED -
	DRAWN -	REVISED -
PLOT SCALE = 10.0000' / in.	CHECKED -	REVISED -
PLOT DATE = 8/13/2013	DATE -	REVISED -

STATE OF ILLINOIS  
 DEPARTMENT OF TRANSPORTATION

F.A.I. 74 WESTBOUND CROSS SECTION SHEET

SCALE: SHEET 1 OF 8 SHEETS STA. 634+00.00 TO STA. 634+00.00

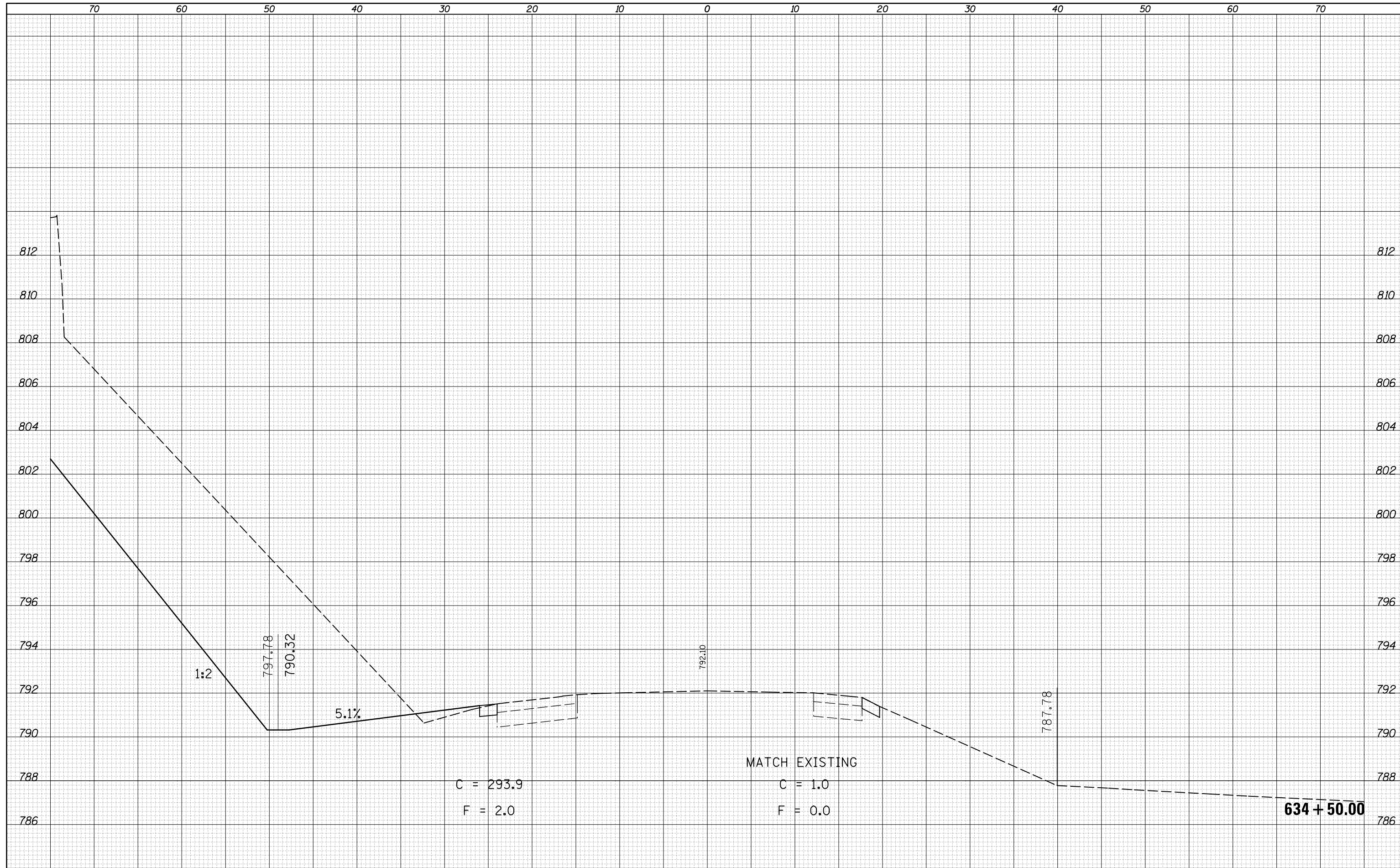
F.A.I. RTE.	SECTION	COUNTY	TOTAL SHEETS	SHEET NO.
74	57-20(HB,HB-1)BR-1	MCLEAN	440	340
CONTRACT NO. 70570				

ILLINOIS FED. AID PROJECT



DATE	
BY	
FINAL SURVEY	SURVEYED
NOTE BOOK	PLOTTED
NO.	TEMPLATE
	AREAS
	CHECKED

DATE	
BY	
ORIGINAL SURVEY	SURVEYED
NOTE BOOK	PLOTTED
NO.	TEMPLATE
	AREAS
	CHECKED



C = 293.9  
F = 2.0

MATCH EXISTING  
C = 1.0  
F = 0.0

634 + 50.00

FILE NAME = c:\pw\_work\pwidot\detersbj\d0157116\0570570-sh-XS-174\_WB.dgn

USER NAME = detersbj  
DESIGNED -  
DRAWN -  
CHECKED -  
DATE -

REVISÉ -  
REVISÉ -  
REVISÉ -  
REVISÉ -

STATE OF ILLINOIS  
DEPARTMENT OF TRANSPORTATION

F.A.I. 74 WESTBOUND CROSS SECTION SHEET

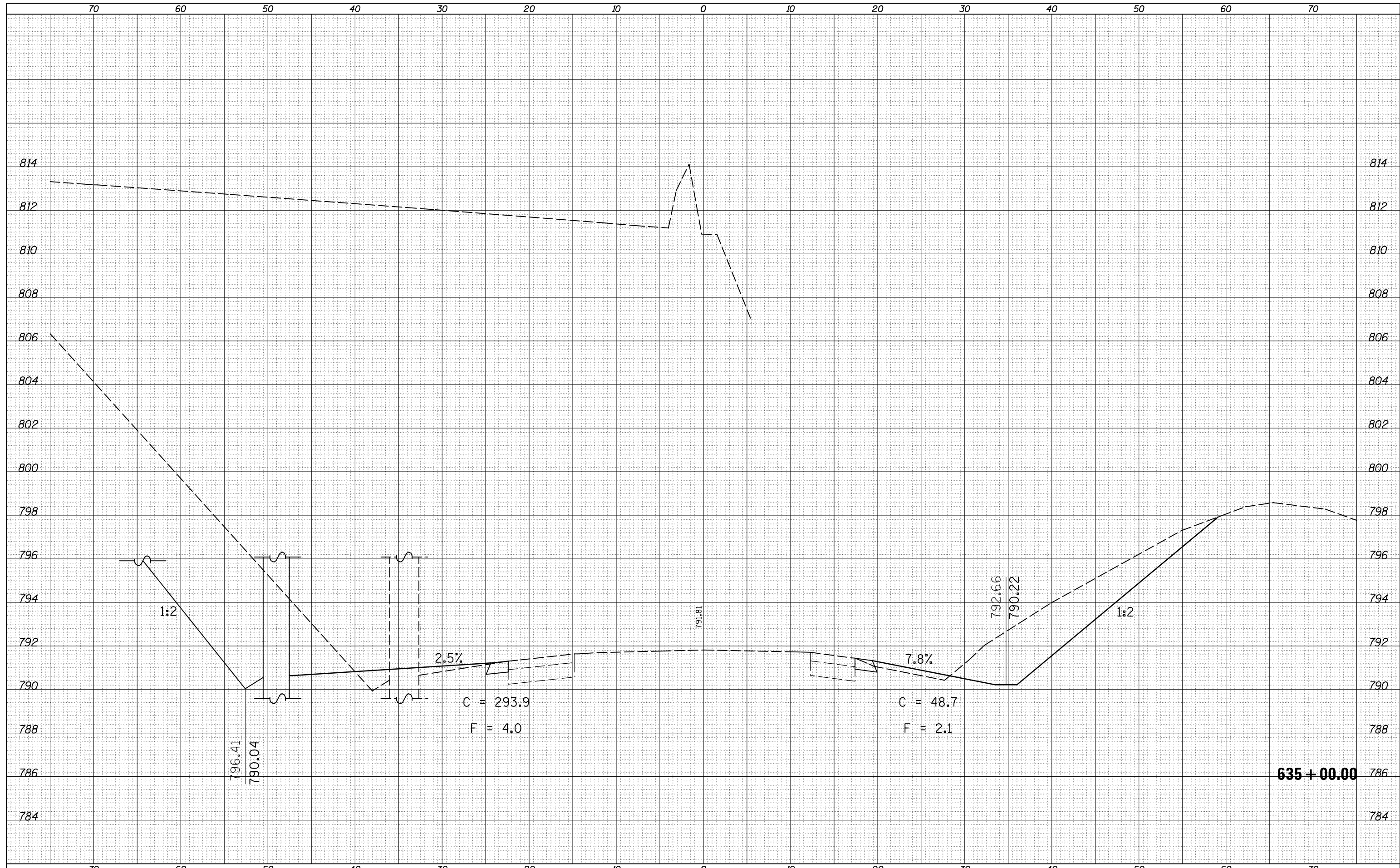
SCALE: SHEET 2 OF 8 SHEETS STA. 634+50.00 TO STA. 634+50.00

F.A.I. RTE.	SECTION	COUNTY	TOTAL SHEETS	SHEET NO.
74	57-20(HB,HB-1)BR-1	MCLEAN	440	341
CONTRACT NO. 70570				

ILLINOIS FED. AID PROJECT

DATE	
BY	
SURVEYED	
PLOTTED	
TEMPLATE	
AREAS	
CHECKED	
FINAL SURVEY	
NOTE BOOK	
NO.	

DATE	
BY	
SURVEYED	
PLOTTED	
TEMPLATE	
AREAS	
CHECKED	
ORIGINAL SURVEY	
NOTE BOOK	
NO.	



FILE NAME = c:\pw\_work\pwidot\detersbj\d0157116\0570570-sh-XS-174\_WB.dgn

USER NAME = detersbj	DESIGNED -	REVISED -
	DRAWN -	REVISED -
PLOT SCALE = 10.0000' / in.	CHECKED -	REVISED -
PLOT DATE = 8/13/2013	DATE -	REVISED -

**STATE OF ILLINOIS  
DEPARTMENT OF TRANSPORTATION**

**F.A.I. 74 WESTBOUND CROSS SECTION SHEET**

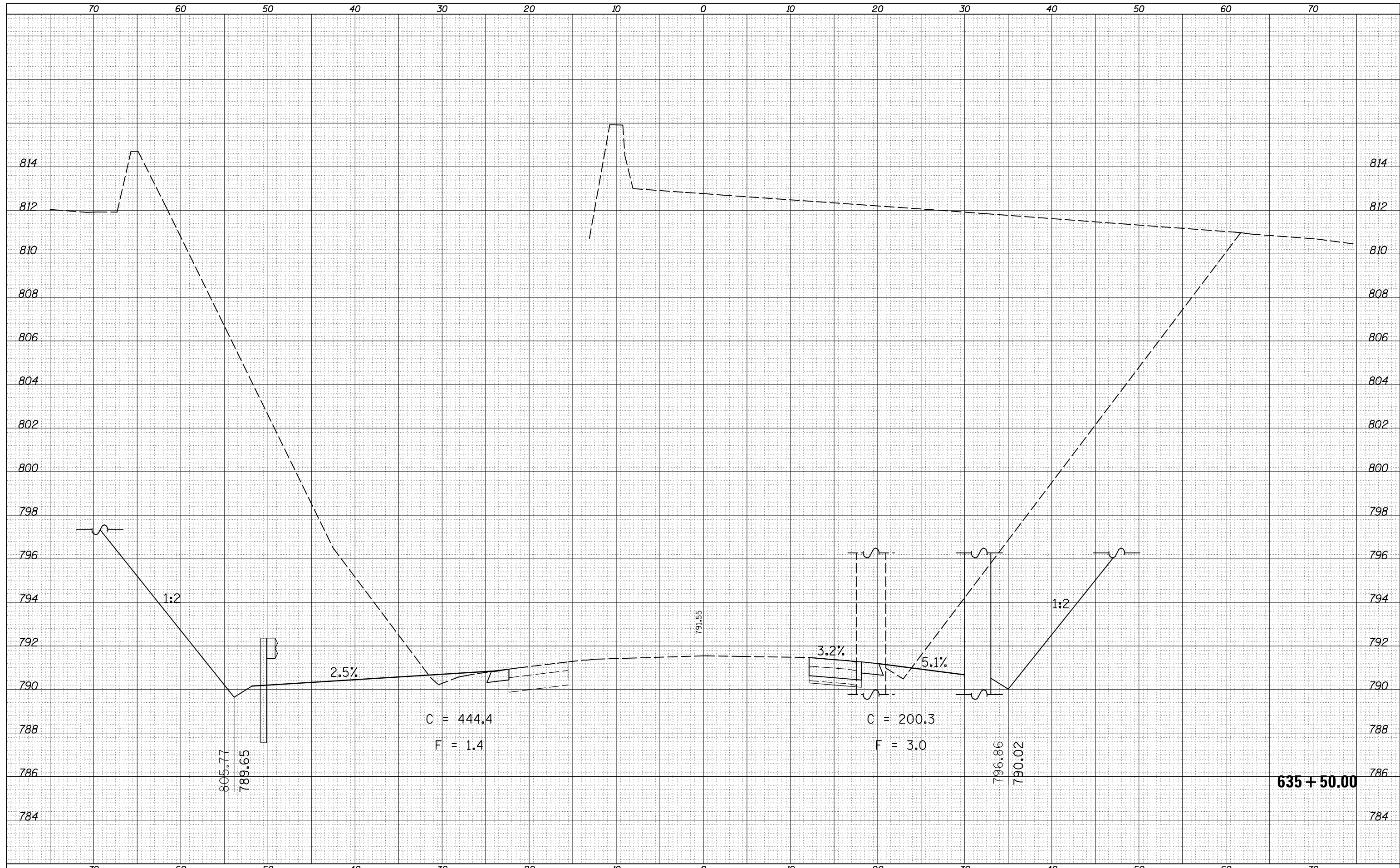
SCALE: SHEET 3 OF 8 SHEETS STA. 635+00.00 TO STA. 635+00.00

F.A.I. RTE.	SECTION	COUNTY	TOTAL SHEETS	SHEET NO.
74	57-20(HB,HB-1)BR-1	MCLEAN	440	342
CONTRACT NO. 70570				

ILLINOIS FED. AID PROJECT

DATE	
BY	
SURVEYED	
PLOTTED	
TEMPLATE	
AREAS	
CHECKED	
FINAL SURVEY	
NOTE BOOK	
NO.	

DATE	
BY	
SURVEYED	
PLOTTED	
TEMPLATE	
AREAS	
CHECKED	
ORIGINAL SURVEY	
NOTE BOOK	
NO.	



FILE NAME =	USER NAME = detersbj	DESIGNED -	REVISED -
c:\pw_work\pwidot\detersbj\d0157116\0570570-sh-XS-174_WB.dgn		DRAWN -	REVISED -
		CHECKED -	REVISED -
		DATE -	REVISED -

**STATE OF ILLINOIS  
DEPARTMENT OF TRANSPORTATION**

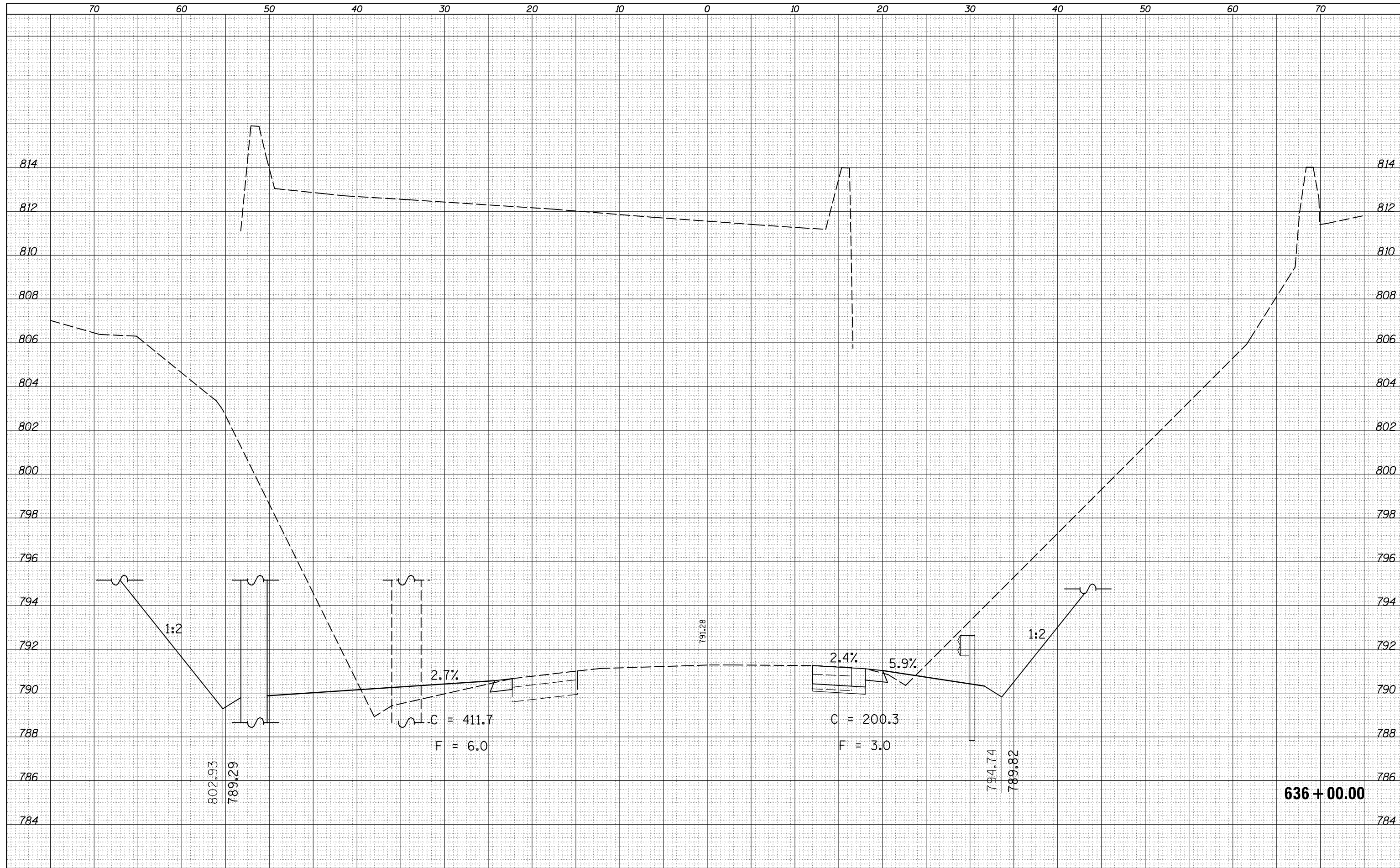
**F.A.I. 74 WESTBOUND CROSS SECTION SHEET**

SCALE: SHEET 4 OF 8 SHEETS STA. 635+50.00 TO STA. 635+50.00

F.A.I. RTE.	SECTION	COUNTY	TOTAL SHEETS	SHEET NO.
74	57-20(HB,HB-1)BR-1	MCLEAN	440	343
CONTRACT NO. 70570			ILLINOIS FED. AID PROJECT	

DATE	
BY	
ORIGINAL SURVEY	
SURVEYED	
PLOTTED	
TEMPLATE	
AREAS	
CHECKED	
NO.	

DATE	
BY	
ORIGINAL SURVEY	
SURVEYED	
PLOTTED	
TEMPLATE	
AREAS	
CHECKED	
NO.	



FILE NAME =	USER NAME = detersbj	DESIGNED -	REVISED -
c:\pw_work\pwidot\detersbj\d0157116\0570570-sh-t-XS-174_WB.dgn		DRAWN -	REVISED -
		CHECKED -	REVISED -
		DATE -	REVISED -

**STATE OF ILLINOIS  
DEPARTMENT OF TRANSPORTATION**

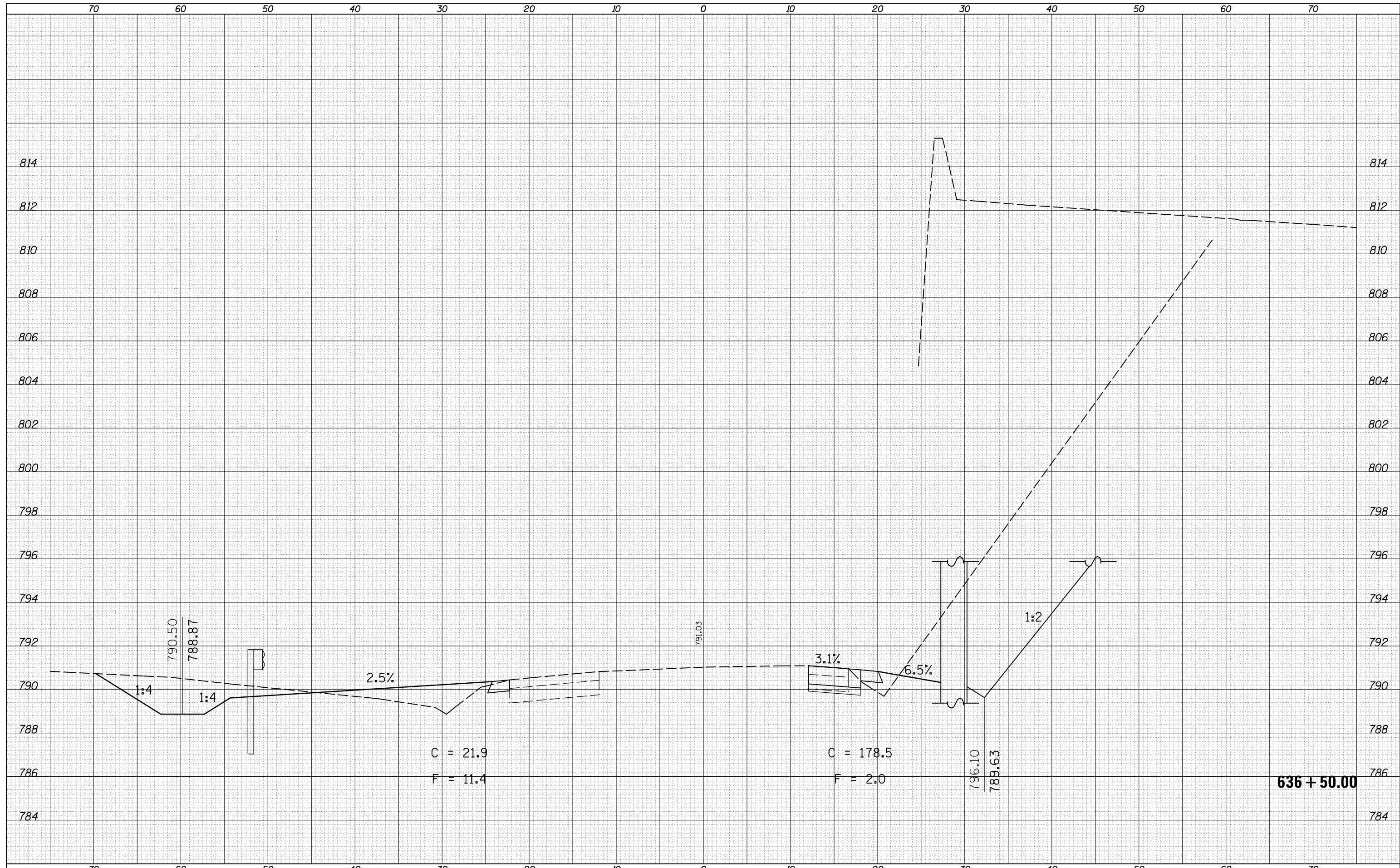
**F.A.I. 74 WESTBOUND CROSS SECTION SHEET**

SCALE: SHEET 5 OF 8 SHEETS STA. 636+00.00 TO STA. 636+00.00

F.A.I. RTE.	SECTION	COUNTY	TOTAL SHEETS	SHEET NO.
74	57-20(HB,HB-1)BR-1	MCLEAN	440	344
CONTRACT NO. 70570				
ILLINOIS FED. AID PROJECT				

DATE	
BY	
SURVEYED	
PLOTTED	
TEMPLATE	
AREAS	
CHECKED	
FINAL SURVEY	
NOTE BOOK	
NO.	

DATE	
BY	
SURVEYED	
PLOTTED	
TEMPLATE	
AREAS	
CHECKED	
ORIGINAL SURVEY	
NOTE BOOK	
NO.	



C = 21.9  
F = 11.4

C = 178.5  
F = 2.0

**636 + 50.00**

FILE NAME = c:\pw\_work\pwidot\detersbj\d0157116\0570570-sh-XS-174\_WB.dgn

USER NAME = detersbj	DESIGNED -	REVISED -
PLLOT SCALE = 10.0000' / in.	DRAWN -	REVISED -
PLLOT DATE = 8/13/2013	CHECKED -	REVISED -
	DATE -	REVISED -

**STATE OF ILLINOIS  
DEPARTMENT OF TRANSPORTATION**

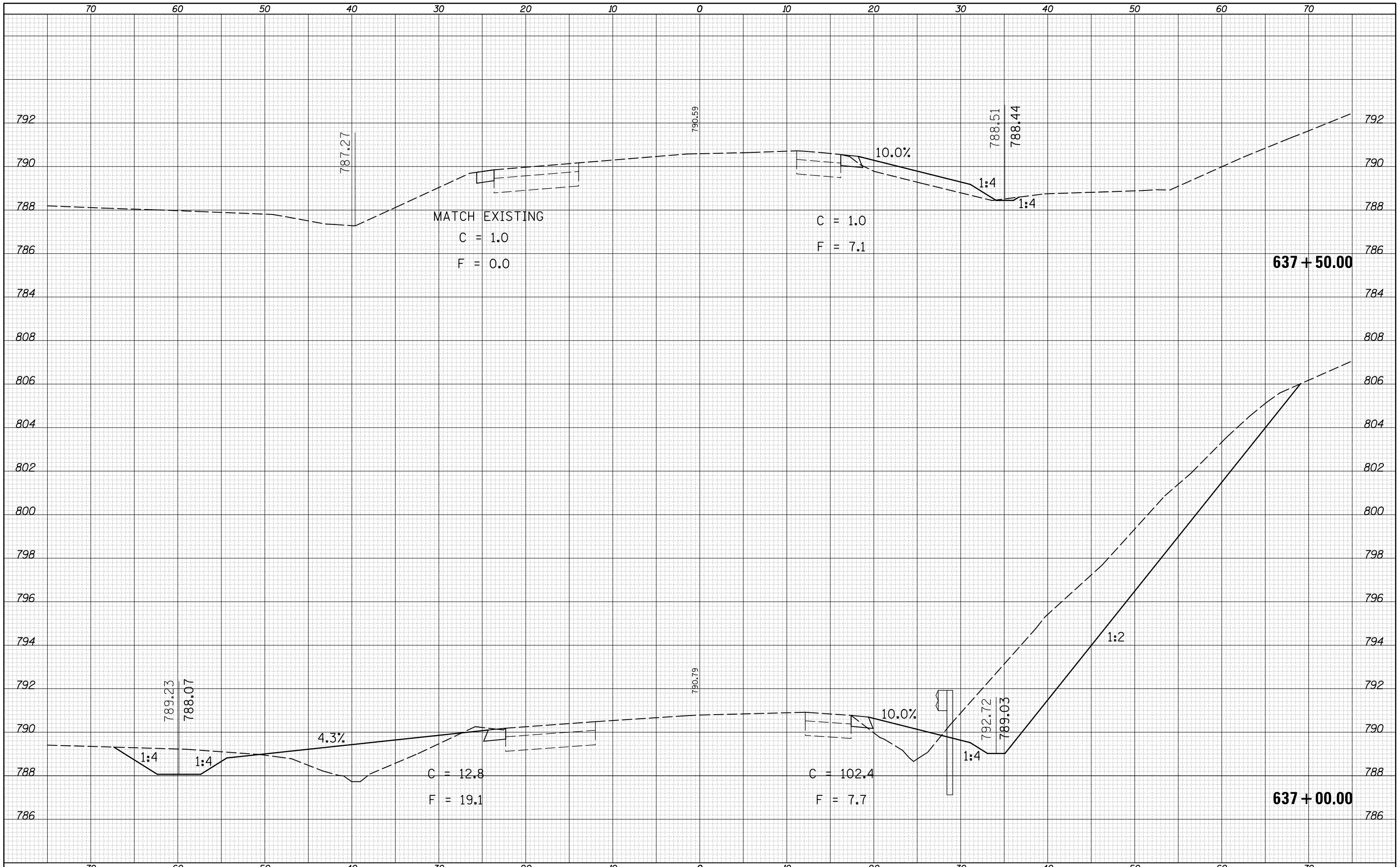
**F.A.I. 74 WESTBOUND CROSS SECTION SHEET**

SCALE: SHEET 6 OF 8 SHEETS STA. 636+50.00 TO STA. 636+50.00

F.A.I. RTE.	SECTION	COUNTY	TOTAL SHEETS	SHEET NO.
74	57-20(HB,HB-1)BR-1	MCLEAN	440	345
CONTRACT NO. 70570				
ILLINOIS FED. AID PROJECT				

DATE	
BY	
SURVEYED	
PLOTTED	
TEMPLATE	
AREAS	
CHECKED	
NO.	

DATE	
BY	
SURVEYED	
PLOTTED	
TEMPLATE	
AREAS	
CHECKED	
NO.	



FILE NAME =	USER NAME = detersbj	DESIGNED -	REVISED -
as:\pw_work\pwidth\detersbj\d0157116\0570570-sh-t-XS-174_WB.dgn		DRAWN -	REVISED -
		CHECKED -	REVISED -
		DATE -	REVISED -

STATE OF ILLINOIS  
DEPARTMENT OF TRANSPORTATION

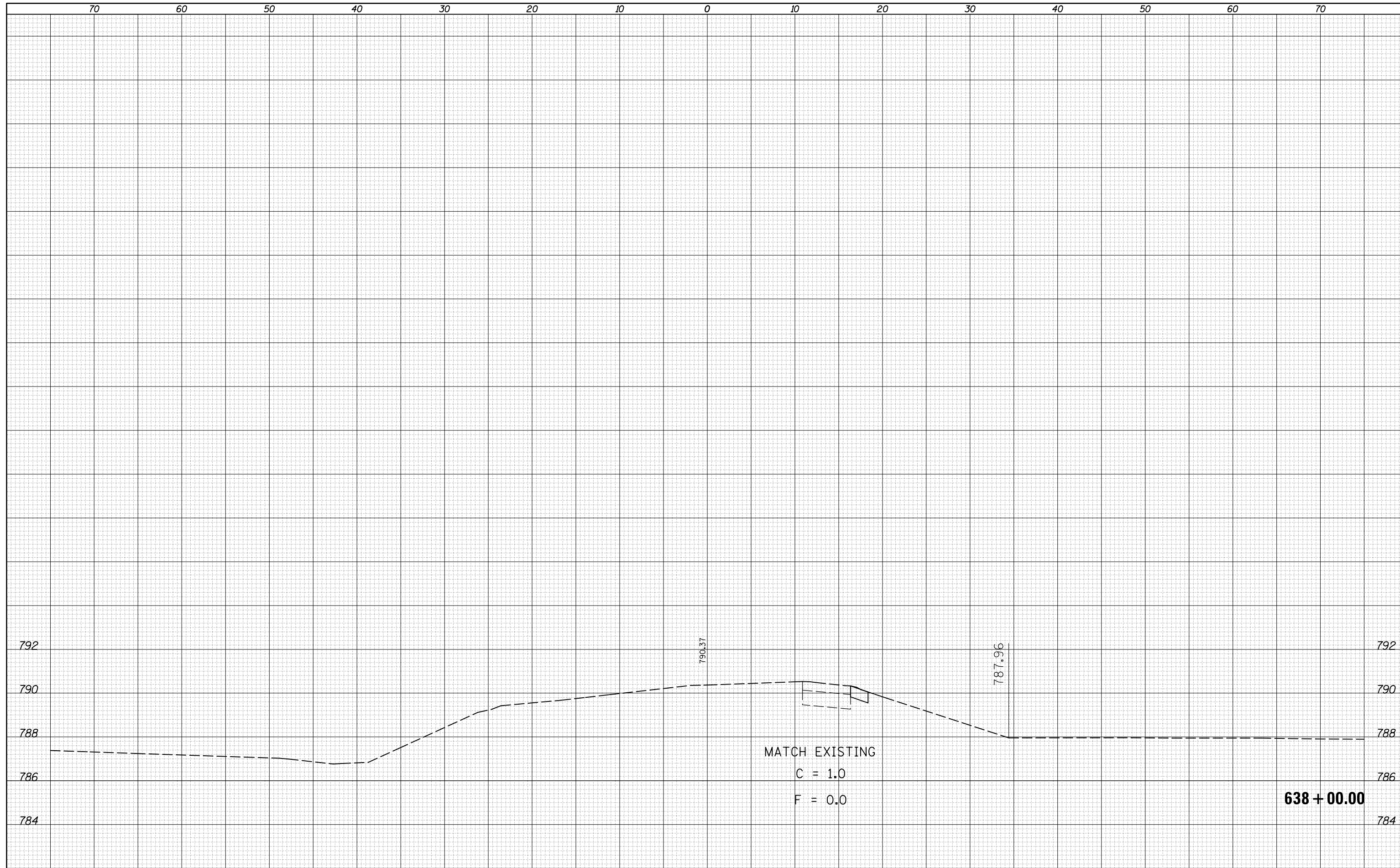
F.A.I. 74 WESTBOUND CROSS SECTION SHEET

SCALE: SHEET 7 OF 8 SHEETS STA. 637+00.00 TO STA. 637+50.00

F.A.I. RTE.	SECTION	COUNTY	TOTAL SHEETS	SHEET NO.
74	57-20(HB,HB-1)BR-1	MCCLEAN	440	346
CONTRACT NO. 70570			ILLINOIS FED. AID PROJECT	

DATE	
BY	
FINAL SURVEY	SURVEYED
NOTE BOOK	PLOTTED
NO.	TEMPLATE
	AREAS
	CHECKED

DATE	
BY	
ORIGINAL SURVEY	SURVEYED
NOTE BOOK	PLOTTED
NO.	TEMPLATE
	AREAS
	CHECKED



FILE NAME = c:\pw\_work\pwidth\detersbj\d0157116\0570570-sh-XS-174\_WB.dgn

USER NAME = detersbj	DESIGNED -	REVISED -
	DRAWN -	REVISED -
PLOT SCALE = 10.0000' / in.	CHECKED -	REVISED -
PLOT DATE = 8/13/2013	DATE -	REVISED -

**STATE OF ILLINOIS  
DEPARTMENT OF TRANSPORTATION**

**F.A.I. 74 WESTBOUND CROSS SECTION SHEET**

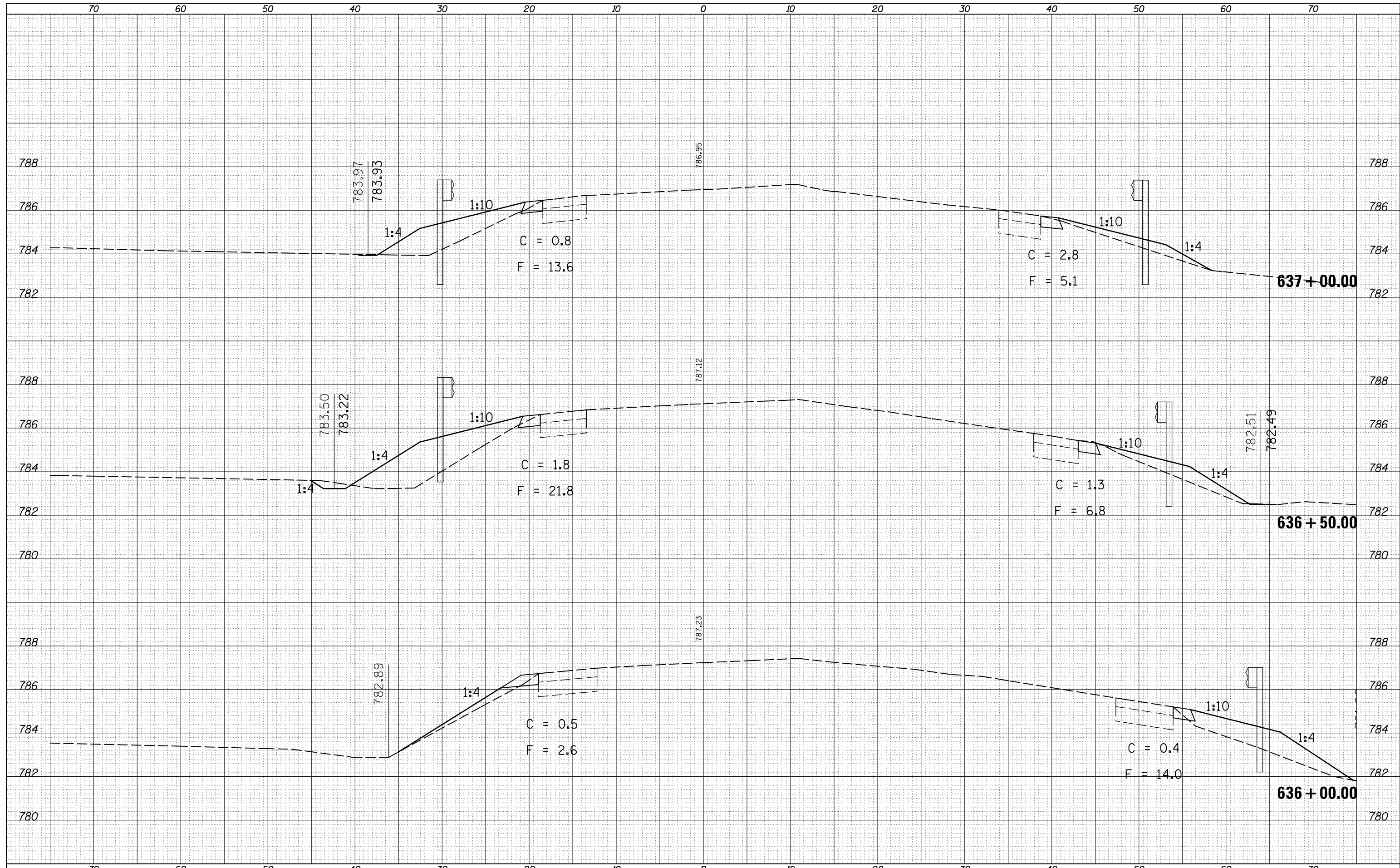
SCALE: SHEET 8 OF 8 SHEETS STA. 638+00.00 TO STA. 638+00.00

F.A.I. RTE.	SECTION	COUNTY	TOTAL SHEETS	SHEET NO.
74	57-20(HB,HB-1)BR-1	MCLEAN	440	347
CONTRACT NO. 70570				

ILLINOIS FED. AID PROJECT

DATE	
BY	
SURVEYED	
PLOTTED	
TEMPLATE	
AREAS	
CHECKED	
FINAL SURVEY	
NOTE BOOK	
NO.	

DATE	
BY	
SURVEYED	
PLOTTED	
TEMPLATE	
AREAS	
CHECKED	
ORIGINAL SURVEY	
NOTE BOOK	
NO.	





DATE	
BY	
FINAL SURVEY	SURVEYED
NOTE BOOK	PLOTTED
NO.	TEMPLATE
	AREAS
	CHECKED

DATE	
BY	
ORIGINAL SURVEY	SURVEYED
NOTE BOOK	PLOTTED
NO.	TEMPLATE
	AREAS
	CHECKED



FILE NAME = c:\pw\_work\pwidot\detersbj\d0157116\0570570-sh-XS-174\_EB.dgn

USER NAME = detersbj  
 DESIGNED -  
 DRAWN -  
 CHECKED -  
 DATE -

DESIGNED -  
 DRAWN -  
 CHECKED -  
 DATE -

REVISED -  
 REVISED -  
 REVISED -  
 REVISED -

STATE OF ILLINOIS  
 DEPARTMENT OF TRANSPORTATION

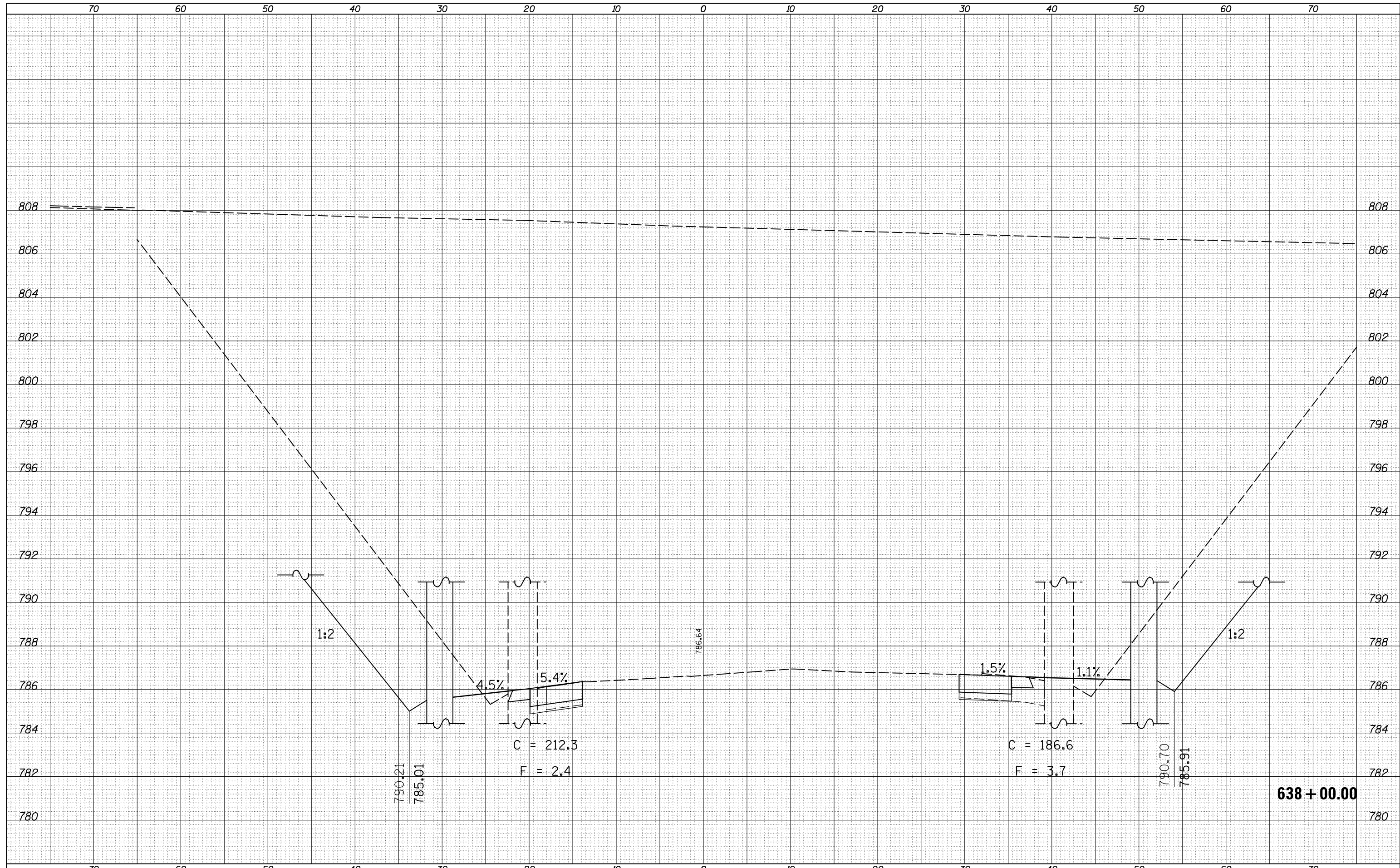
F.A.I. 74 EASTBOUND CROSS SECTION SHEET

SCALE: SHEET 2 OF 6 SHEETS STA. 637+50.00 TO STA. 637+50.00

F.A.I. RTE.	SECTION	COUNTY	TOTAL SHEETS	SHEET NO.
74	57-20(HB,HB-1)BR-1	MCLEAN	440	349
CONTRACT NO. 70570			ILLINOIS FED. AID PROJECT	

BY	DATE
ORIGINAL SURVEY	SURVEYED
NOTE BOOK	PLOTTED
NO.	AREAS CHECKED
	AREAS CHECKED

BY	DATE
ORIGINAL SURVEY	SURVEYED
NOTE BOOK	PLOTTED
NO.	AREAS CHECKED
	AREAS CHECKED



**638 + 00.00**

FILE NAME =	USER NAME = detersbj	DESIGNED -	REVISED -
c:\pw_work\pwidot\detersbj\d0157116\0570570-sh-XS-174_EB.dgn		DRAWN -	REVISED -
		CHECKED -	REVISED -
		DATE -	REVISED -

**STATE OF ILLINOIS  
DEPARTMENT OF TRANSPORTATION**

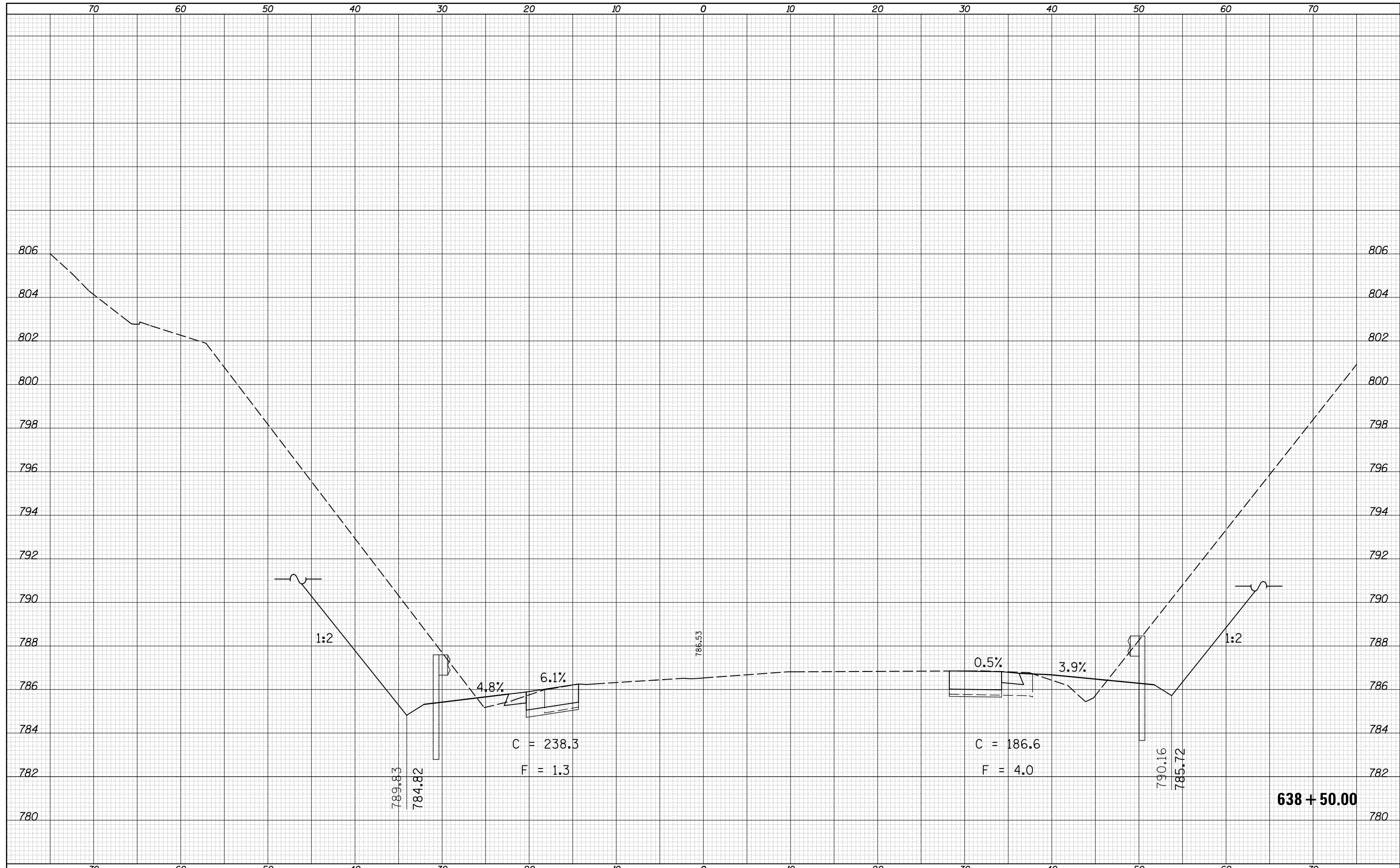
**F.A.I. 74 EASTBOUND CROSS SECTION SHEET**

SCALE: SHEET 3 OF 6 SHEETS STA. 638+00.00 TO STA. 638+00.00

F.A.I. RTE.	SECTION	COUNTY	TOTAL SHEETS	SHEET NO.
74	57-20(HB,HB-1)BR-1	MCLEAN	440	350
CONTRACT NO. 70570			ILLINOIS FED. AID PROJECT	

DATE	
BY	
FINAL SURVEY	SURVEYED
NOTE BOOK	PLOTTED
NO.	AREAS CHECKED

DATE	
BY	
ORIGINAL SURVEY	SURVEYED
NOTE BOOK	PLOTTED
NO.	AREAS CHECKED



FILE NAME = c:\pw\_work\pwidth\detersbj\d0157116\0570570-sh-XS-174\_EB.dgn

USER NAME = detersbj  
 PLOT SCALE = 10.0000' / in.  
 PLOT DATE = 8/13/2013

DESIGNED -  
 DRAWN -  
 CHECKED -  
 DATE -

REVISED -  
 REVISED -  
 REVISED -  
 REVISED -

STATE OF ILLINOIS  
 DEPARTMENT OF TRANSPORTATION

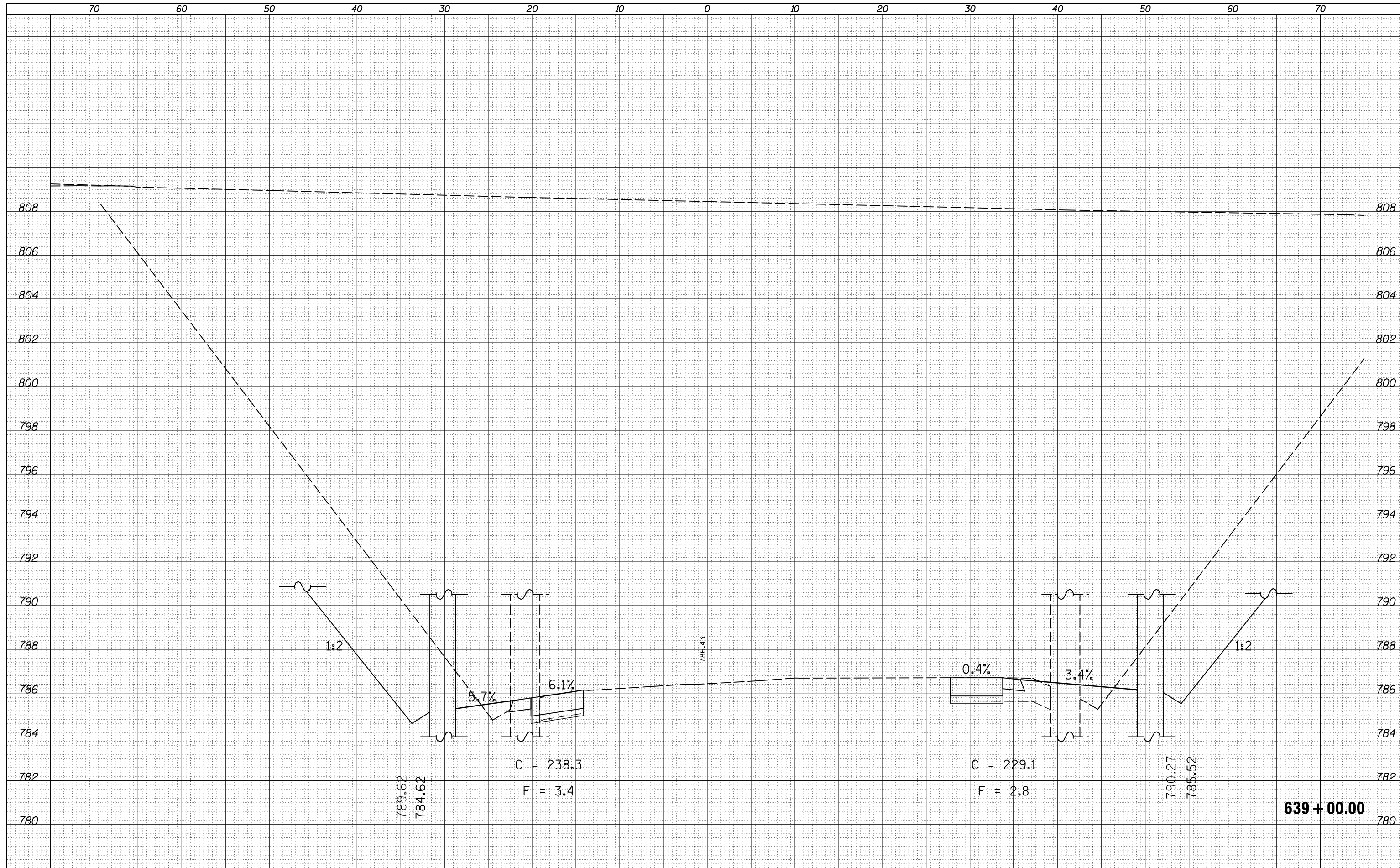
F.A.I. 74 EASTBOUND CROSS SECTION SHEET

SCALE: SHEET 4 OF 6 SHEETS STA. 638+50.00 TO STA. 638+50.00

F.A.I. RTE.	SECTION	COUNTY	TOTAL SHEETS	SHEET NO.
74	57-20(HB,HB-1)BR-1	MCLEAN	440	351
CONTRACT NO. 70570			ILLINOIS FED. AID PROJECT	

BY	DATE
FINAL SURVEY	SURVEYED
NOTE BOOK	PLOTTED
NO.	AREAS CHECKED

BY	DATE
ORIGINAL SURVEY	SURVEYED
NOTE BOOK	PLOTTED
NO.	AREAS CHECKED



FILE NAME =	USER NAME = detersbj	DESIGNED -	REVISED -
c:\pwork\pwork\detersbj\d0157116\0570570-sh-x5-174_EB.dgn		DRAWN -	REVISED -
		CHECKED -	REVISED -
		DATE -	REVISED -

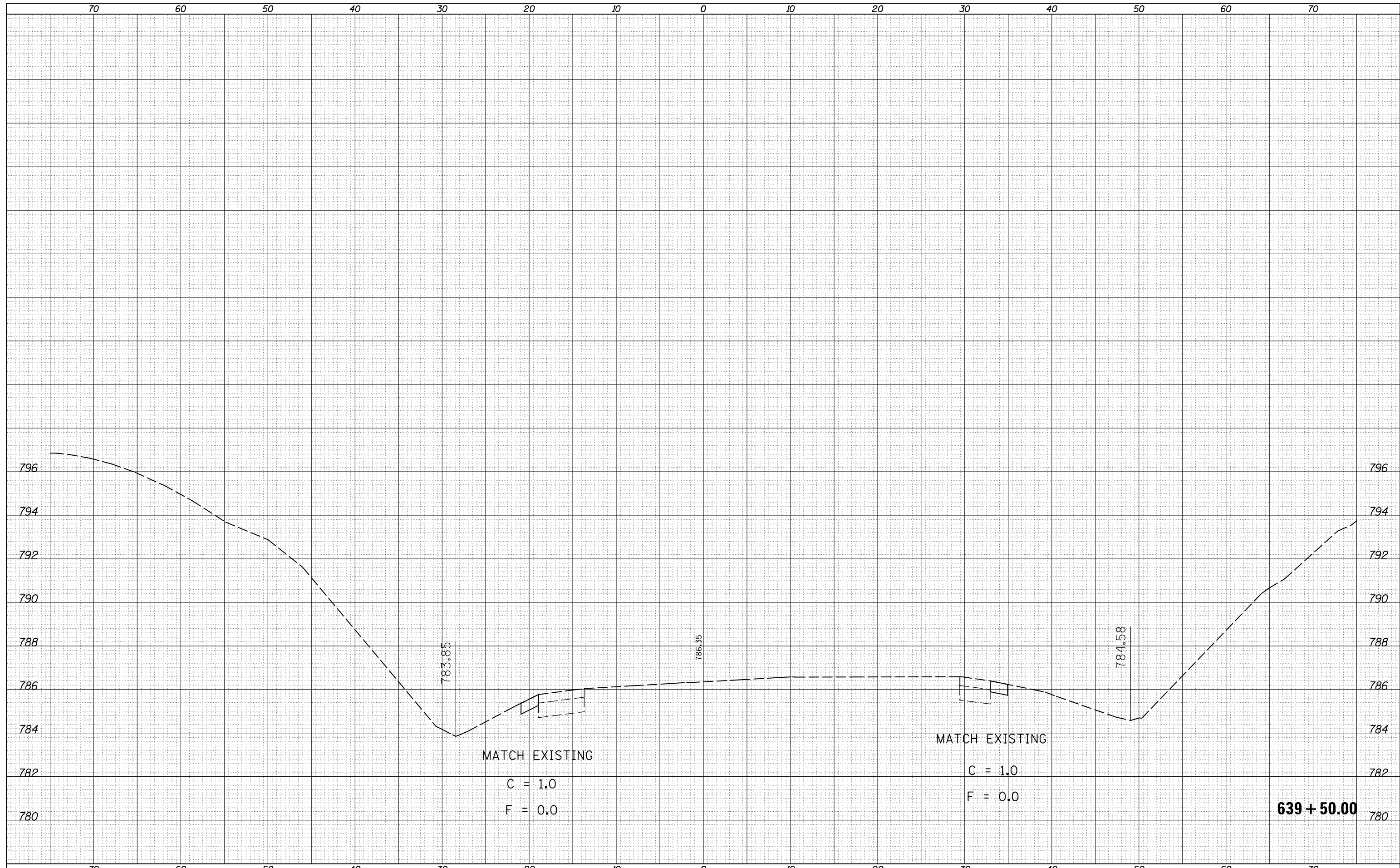
**STATE OF ILLINOIS  
DEPARTMENT OF TRANSPORTATION**

<b>F.A.I. 74 EASTBOUND CROSS SECTION SHEET</b>			
SCALE:	SHEET 5 OF 6 SHEETS	STA. 639+00.00	TO STA. 639+00.00

F.A.I. RTE.	SECTION	COUNTY	TOTAL SHEETS	SHEET NO.
74	57-20(HB,HB-1)BR-1	MCLEAN	440	352
CONTRACT NO. 70570			ILLINOIS FED. AID PROJECT	

DATE	
BY	
SURVEYED	
PLOTTED	
TEMPLATE	
AREAS	
CHECKED	
FINAL SURVEY	
NOTE BOOK	
NO.	

DATE	
BY	
SURVEYED	
PLOTTED	
TEMPLATE	
AREAS	
CHECKED	
ORIGINAL SURVEY	
NOTE BOOK	
NO.	



FILE NAME = c:\pw\_work\pwidot\detersbj\d0157116\0570570-sh-XS-174\_EB.dgn

USER NAME = detersbj  
 DESIGNED -  
 DRAWN -  
 CHECKED -  
 DATE -

REVISED -  
 REVISED -  
 REVISED -  
 REVISED -

**STATE OF ILLINOIS  
 DEPARTMENT OF TRANSPORTATION**

**F.A.I. 74 EASTBOUND CROSS SECTION SHEET**

SCALE: SHEET 6 OF 6 SHEETS STA. 639+50.00 TO STA. 639+50.00

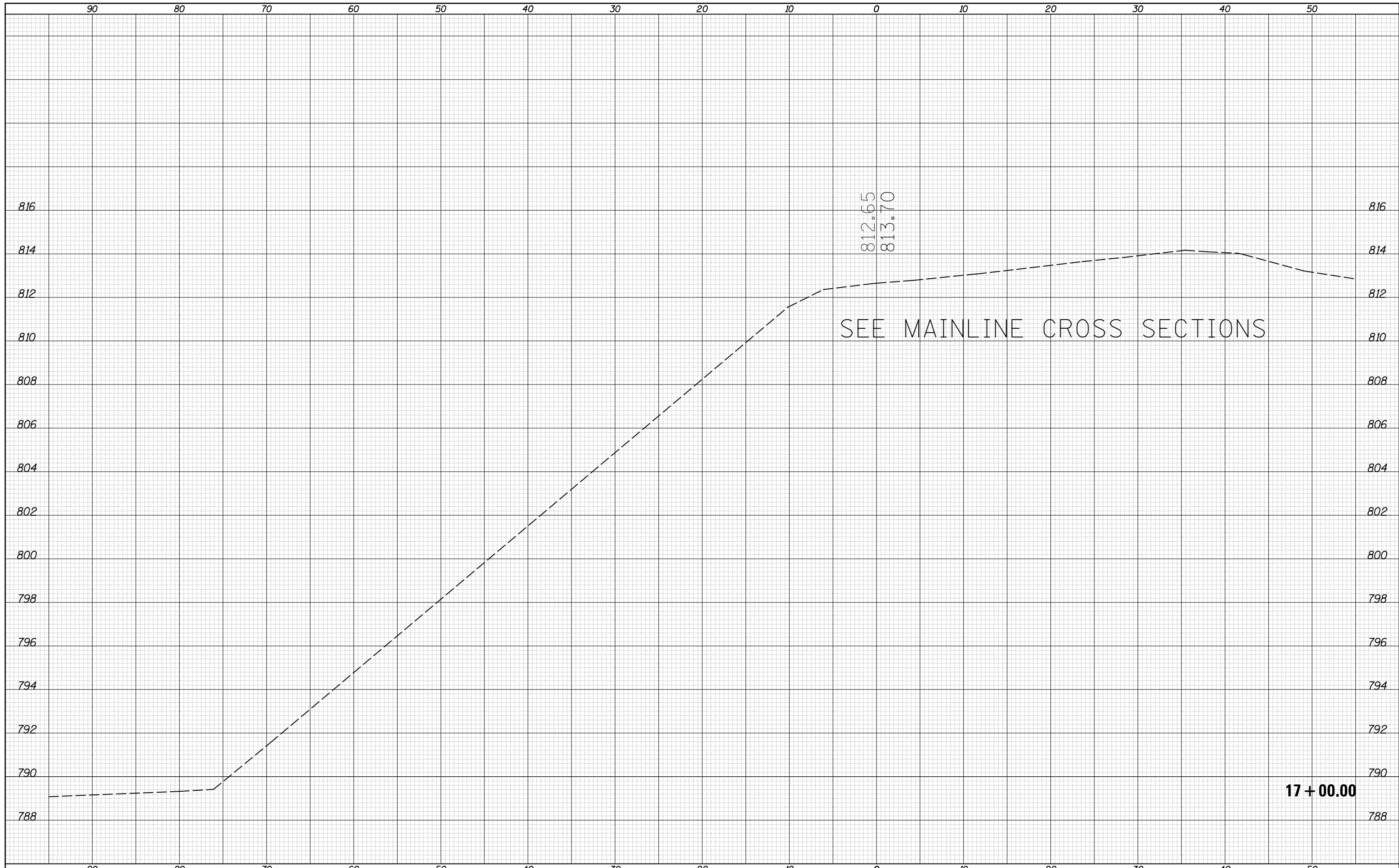
F.A.I. RTE.	SECTION	COUNTY	TOTAL SHEETS	SHEET NO.
74	57-20(HB,HB-1)BR-1	MCLEAN	440	353
CONTRACT NO. 70570				

**639 + 50.00**



DATE	
BY	
FINAL SURVEY	SURVEYED
NOTE BOOK	PLOTTED
NO.	TEMPLATE
	AREAS CHECKED

DATE	
BY	
ORIGINAL SURVEY	SURVEYED
NOTE BOOK	PLOTTED
NO.	TEMPLATE
	AREAS CHECKED



FILE NAME = c:\pw\_work\p\dot\detersbj\0157116\0570570-sh-XS-Ramp\_E.dgn

USER NAME =	detersbj	DESIGNED -	REVISSED -
		DRAWN -	REVISSED -
PLOT SCALE =	10.0000' / in.	CHECKED -	REVISSED -
PLOT DATE =	8/13/2013	DATE -	REVISSED -

**STATE OF ILLINOIS  
DEPARTMENT OF TRANSPORTATION**

**RAMP E CROSS SECTION SHEET**

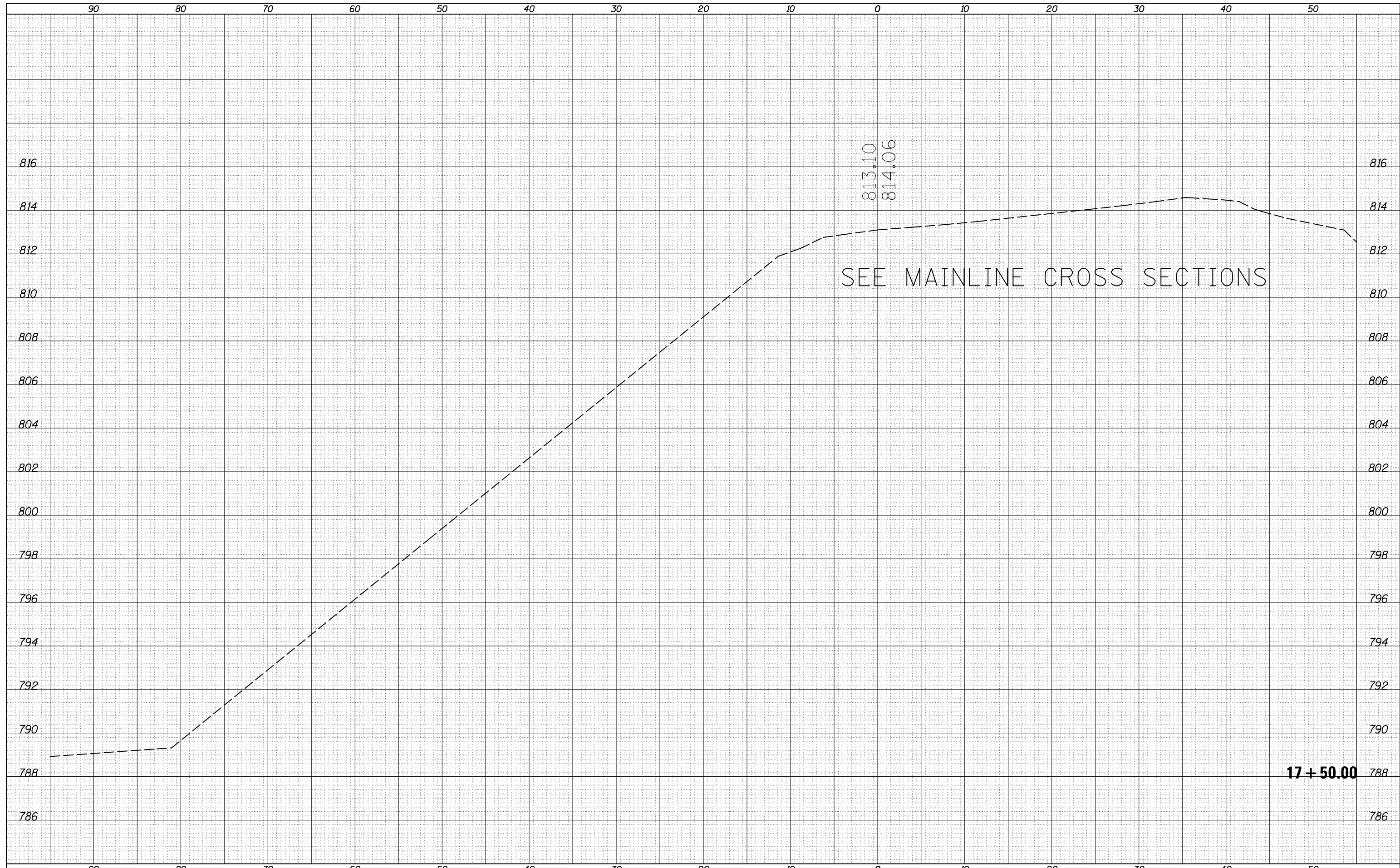
SCALE: SHEET NO. 2 OF 20 SHEETS STA. 17+00.00 TO STA. 17+00.00

F.A.P. RTE.	SECTION	COUNTY	TOTAL SHEETS	SHEET NO.
704	57-20(HB,HB-1)BR-1	MCLEAN	440	355
			CONTRACT NO. 70570	
ILLINOIS FED. AID PROJECT				

**17 + 00.00**

DATE	
BY	
SURVEYED	
PLOTTED	
TEMPLATE	
AREAS	
CHECKED	
FINAL SURVEY	
NOTE BOOK	
NO.	

DATE	
BY	
SURVEYED	
PLOTTED	
TEMPLATE	
AREAS	
CHECKED	
ORIGINAL SURVEY	
NOTE BOOK	
NO.	



FILE NAME = c:\pw\_work\pwidth\detersbj\0157116\0570570-sh-XS-Ramp.E.dgn

USER NAME = detersbj	DESIGNED -	REVISED -
	DRAWN -	REVISED -
PLOT SCALE = 10.0000' / in.	CHECKED -	REVISED -
PLOT DATE = 8/13/2013	DATE -	REVISED -

**STATE OF ILLINOIS  
DEPARTMENT OF TRANSPORTATION**

**RAMP E CROSS SECTION SHEET**

SCALE: SHEET NO. 3 OF 20 SHEETS STA. 17+50.00 TO STA. 17+50.00

F.A.P. RTE.	SECTION	COUNTY	TOTAL SHEETS	SHEET NO.
704	57-20(HB,HB-1)BR-1	MCLEAN	440	356
CONTRACT NO. 70570				

ILLINOIS FED. AID PROJECT

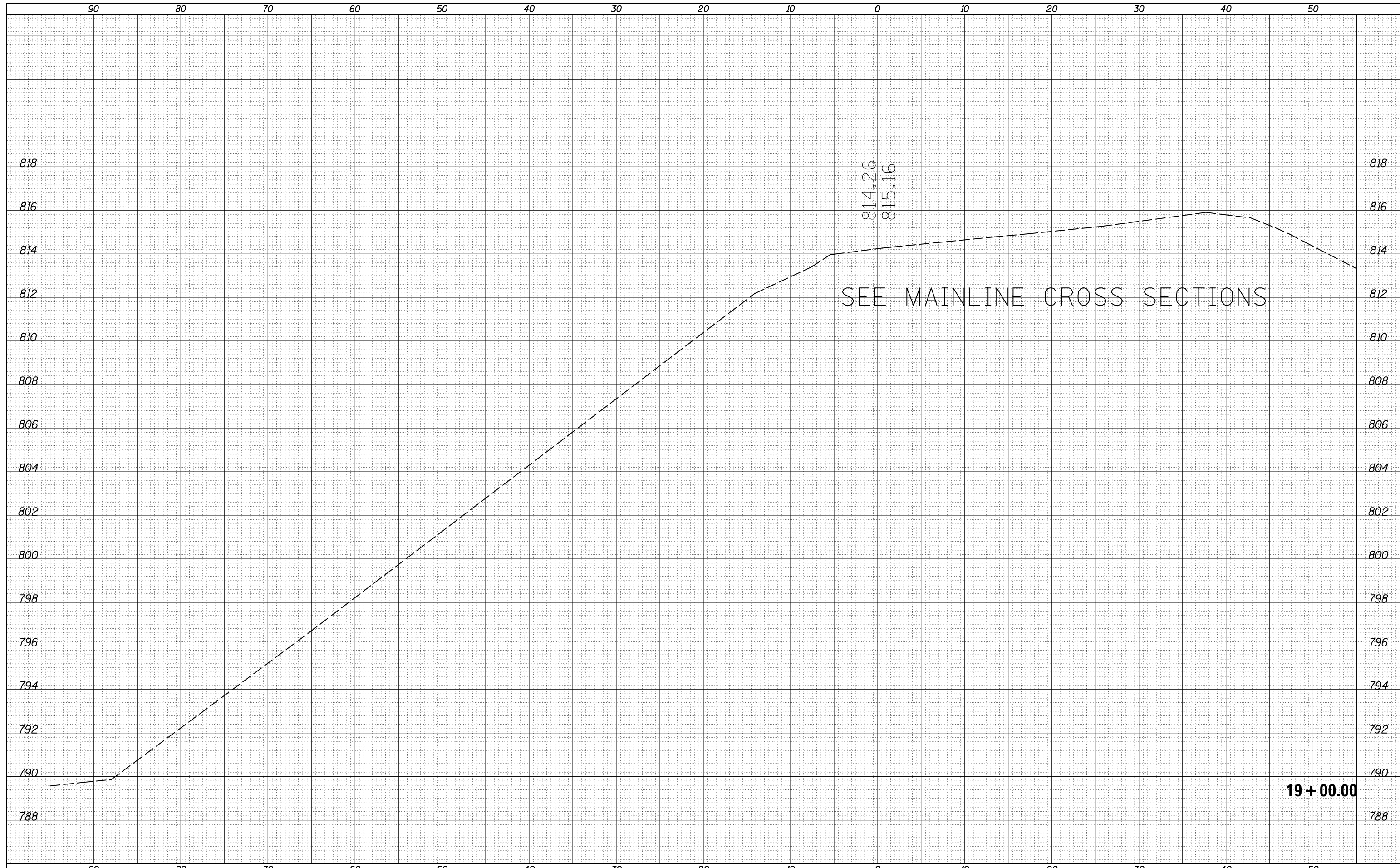






DATE	
BY	
SURVEYED	
PLOTTED	
TEMPLATE	
AREAS	
CHECKED	
FINAL SURVEY	
NOTE BOOK	
NO.	

DATE	
BY	
SURVEYED	
PLOTTED	
TEMPLATE	
AREAS	
CHECKED	
ORIGINAL SURVEY	
NOTE BOOK	
NO.	



FILE NAME = c:\pw\_work\pwidth\detersbj\d0157116\0570570-sh-XS-Ramp\_E.dgn

USER NAME = detersbj	DESIGNED -	REVISED -
	DRAWN -	REVISED -
PLOT SCALE = 10.0000' / in.	CHECKED -	REVISED -
PLOT DATE = 8/13/2013	DATE -	REVISED -

**STATE OF ILLINOIS  
DEPARTMENT OF TRANSPORTATION**

**RAMP E CROSS SECTION SHEET**

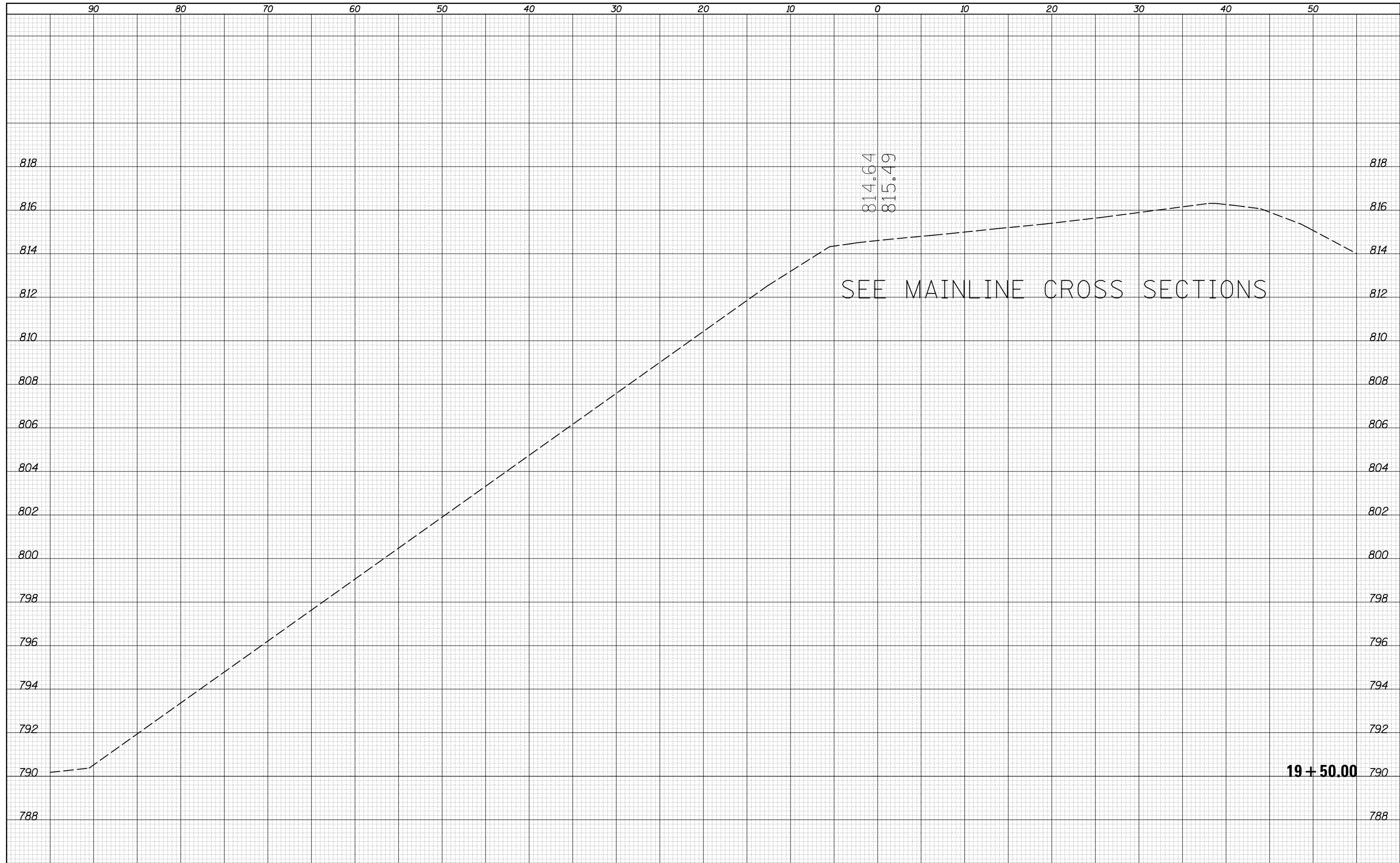
SCALE: SHEET NO. 6 OF 20 SHEETS STA. 19+00.00 TO STA. 19+00.00

F.A.P. RTE.	SECTION	COUNTY	TOTAL SHEETS	SHEET NO.
704	57-20(HB,HB-1)BR-1	MCLEAN	440	359
CONTRACT NO. 70570				

ILLINOIS FED. AID PROJECT

DATE	
BY	
SURVEYED	
PLOTTED	
TEMPLATE	
AREAS	
CHECKED	
FINAL SURVEY	
NOTE BOOK	
NO.	

DATE	
BY	
SURVEYED	
PLOTTED	
TEMPLATE	
AREAS	
CHECKED	
ORIGINAL SURVEY	
NOTE BOOK	
NO.	



FILE NAME = c:\pw\_work\pwidth\detersbj\0157116\0570570-sh-XS-Ramp\_E.dgn

USER NAME = detersbj	DESIGNED -	REVISED -
	DRAWN -	REVISED -
PLOT SCALE = 10.0000' / in.	CHECKED -	REVISED -
PLOT DATE = 8/13/2013	DATE -	REVISED -

**STATE OF ILLINOIS  
DEPARTMENT OF TRANSPORTATION**

**RAMP E CROSS SECTION SHEET**

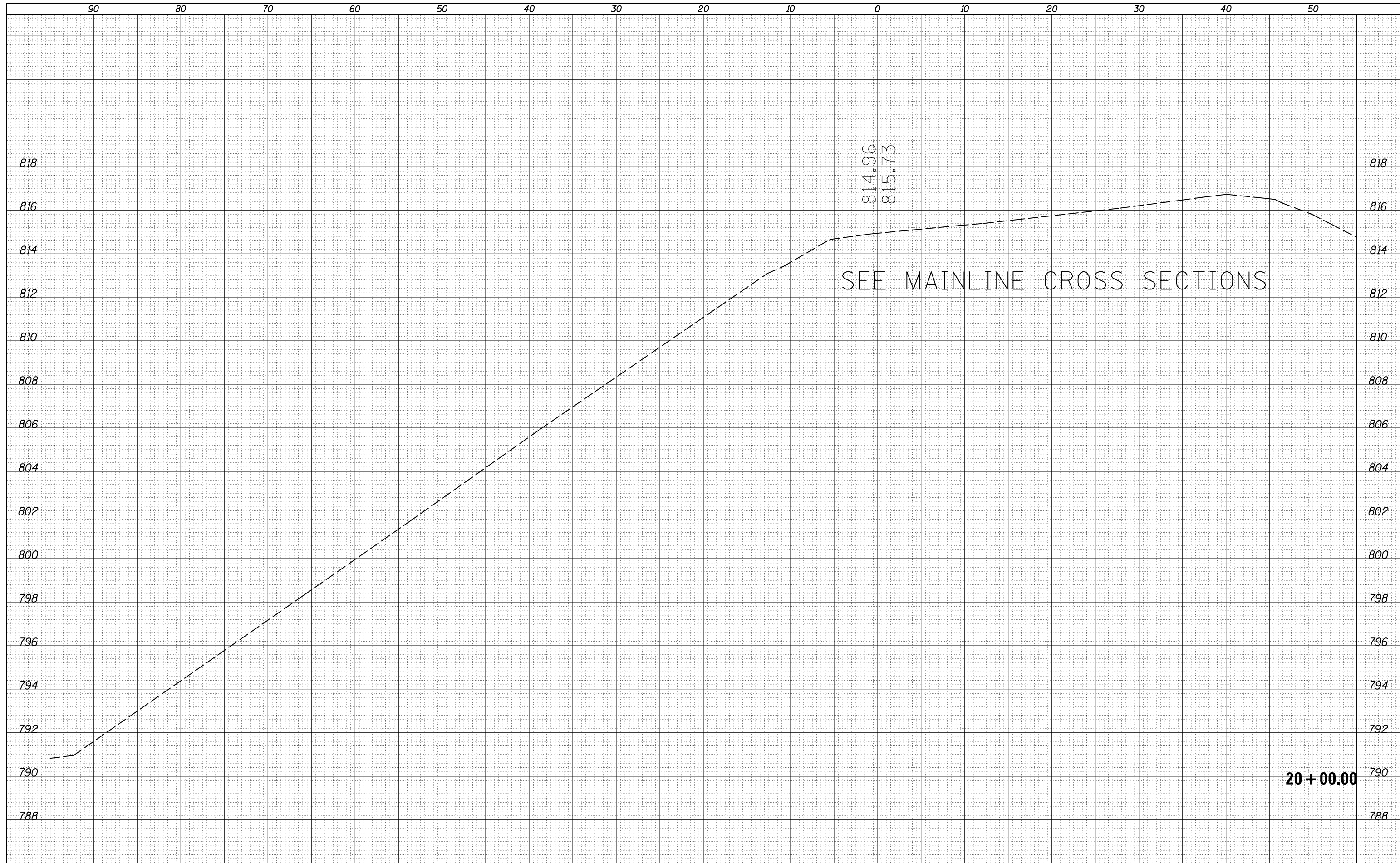
SCALE: SHEET NO. 7 OF 20 SHEETS STA. 19+50.00 TO STA. 19+50.00

F.A.P. RTE.	SECTION	COUNTY	TOTAL SHEETS	SHEET NO.
704	57-20(HB,HB-1)BR-1	MCLEAN	440	360
CONTRACT NO. 70570				

ILLINOIS FED. AID PROJECT

DATE	
BY	
SURVEYED	
PLOTTED	
TEMPLATE	
AREAS	
CHECKED	
FINAL SURVEY	
NOTE BOOK	
NO.	

DATE	
BY	
SURVEYED	
PLOTTED	
TEMPLATE	
AREAS	
CHECKED	
ORIGINAL SURVEY	
NOTE BOOK	
NO.	



FILE NAME = c:\pw\_work\pwidth\detersbj\d0157116\0570570-sh-XS-Ramp.E.dgn

USER NAME = detersbj	DESIGNED -	REVISED -
	DRAWN -	REVISED -
PLOT SCALE = 10.0000' / in.	CHECKED -	REVISED -
PLOT DATE = 8/13/2013	DATE -	REVISED -

STATE OF ILLINOIS  
DEPARTMENT OF TRANSPORTATION

RAMP E CROSS SECTION SHEET

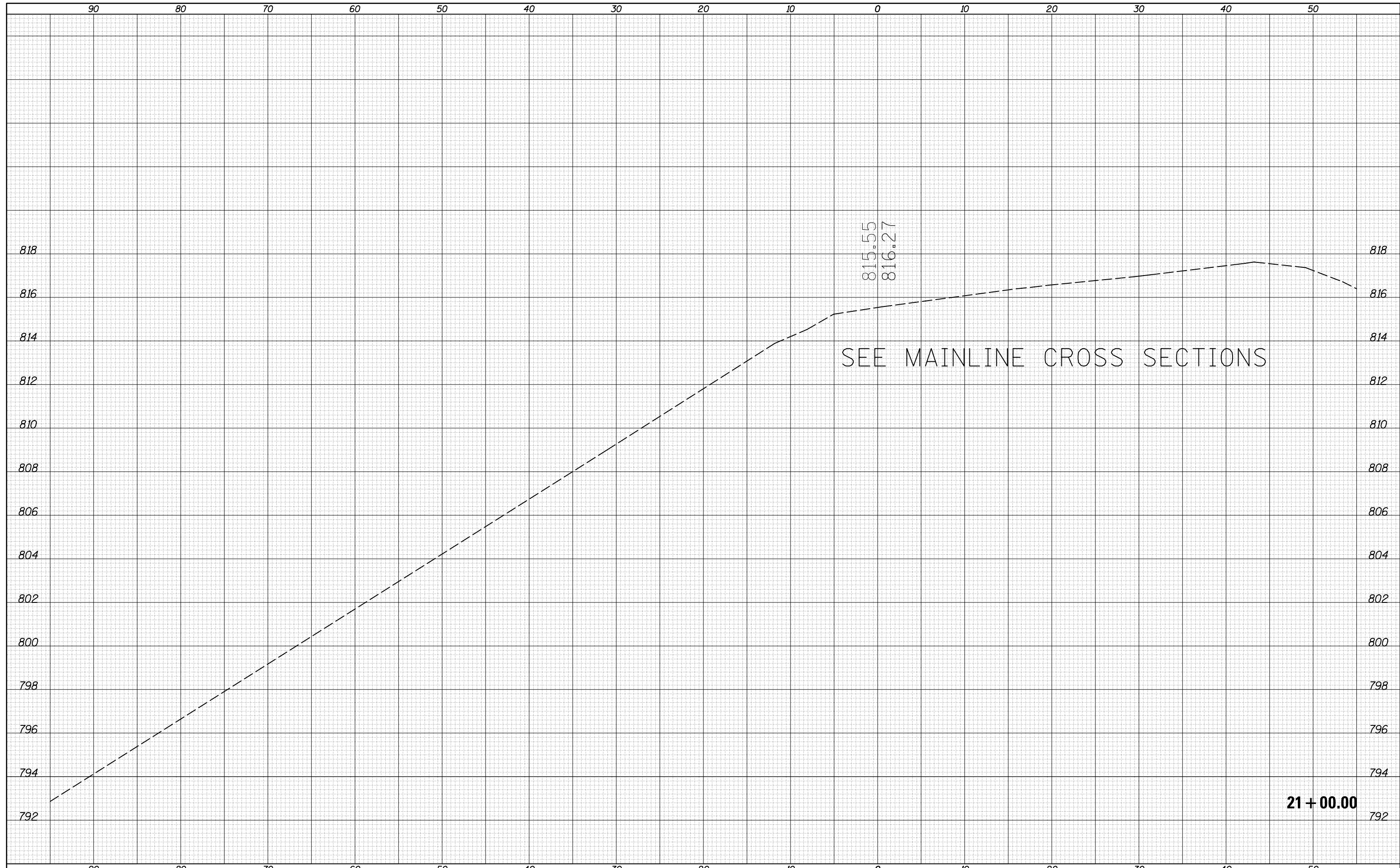
SCALE: SHEET NO. 8 OF 20 SHEETS STA. 20+00.00 TO STA. 20+00.00

F.A.P. RTE.	SECTION	COUNTY	TOTAL SHEETS	SHEET NO.
704	57-20(HB,HB-1)BR-1	MCLEAN	440	361
CONTRACT NO. 70570				
ILLINOIS FED. AID PROJECT				



DATE	
BY	
SURVEYED	
PLOTTED	
TEMPLATE	
AREAS	
CHECKED	
FINAL SURVEY	
NOTE BOOK	
NO.	

DATE	
BY	
SURVEYED	
PLOTTED	
TEMPLATE	
AREAS	
CHECKED	
ORIGINAL SURVEY	
NOTE BOOK	
NO.	



FILE NAME = c:\pw\_work\pwidth\detersbj\d0157116\0570570-sh-XS-Ramp\_E.dgn

USER NAME = detersbj	DESIGNED -	REVISED -
	DRAWN -	REVISED -
PLOT SCALE = 10.0000' / in.	CHECKED -	REVISED -
PLOT DATE = 8/13/2013	DATE -	REVISED -

**STATE OF ILLINOIS  
DEPARTMENT OF TRANSPORTATION**

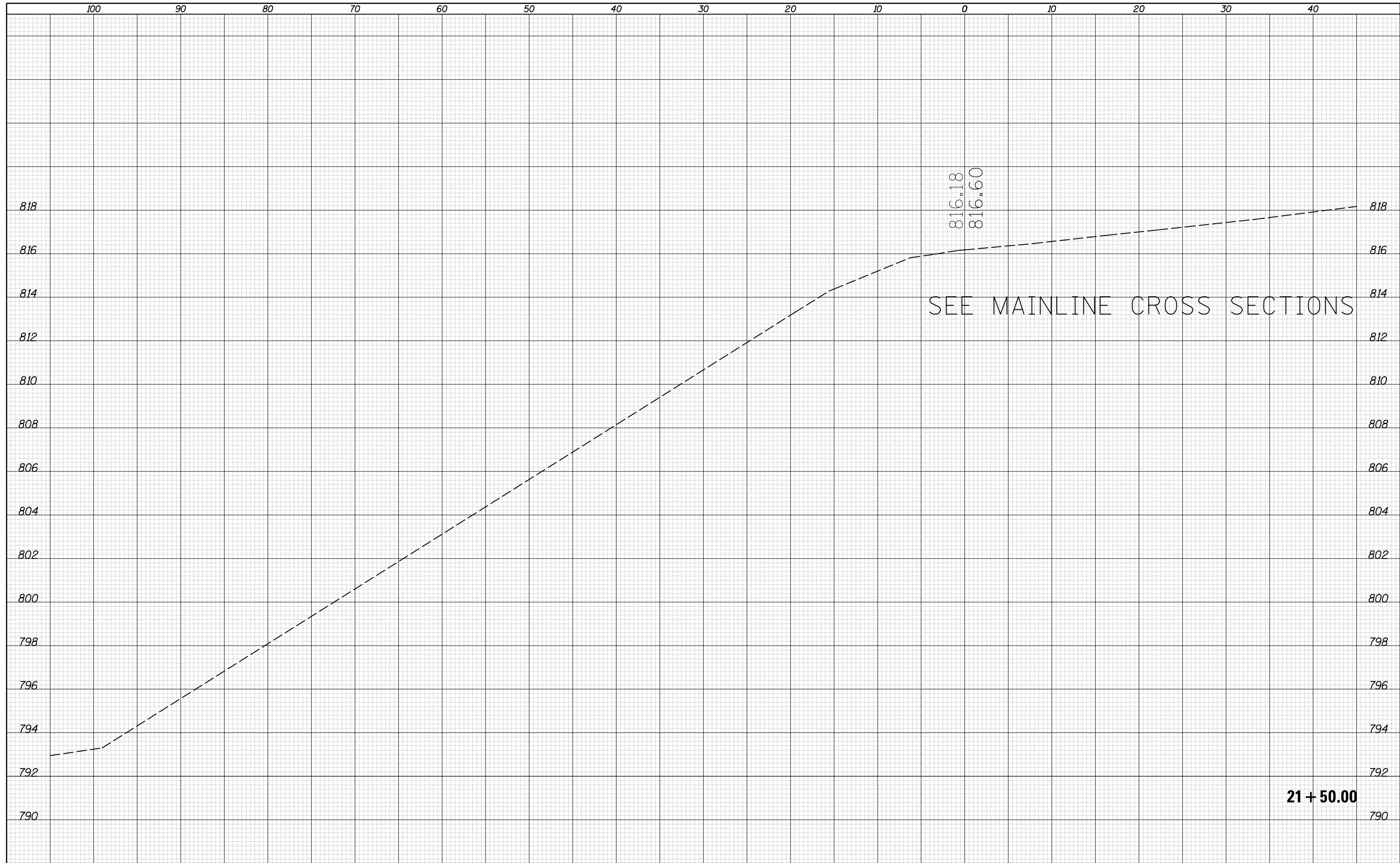
**RAMP E CROSS SECTION SHEET**

SCALE: SHEET NO. 10 OF 20 SHEETS STA. 21+00.00 TO STA. 21+00.00

F.A.P. RTE.	SECTION	COUNTY	TOTAL SHEETS	SHEET NO.
704	57-20(HB,HB-1)BR-1	MCLEAN	440	363
CONTRACT NO. 70570			ILLINOIS FED. AID PROJECT	

BY	DATE
FINAL SURVEY	SURVEYED
NOTE BOOK	PLOTTED
NO.	AREAS CHECKED

BY	DATE
ORIGINAL SURVEY	SURVEYED
NOTE BOOK	PLOTTED
NO.	AREAS CHECKED




FILE NAME =	USER NAME = detersbj	DESIGNED -	REVISED -	<b>STATE OF ILLINOIS</b> <b>DEPARTMENT OF TRANSPORTATION</b>	<b>RAMP E CROSS SECTION SHEET</b>	F.A.P. RTE.	SECTION	COUNTY	TOTAL SHEETS	SHEET NO.	
c:\pw_work\pwidot\detersbj\d0157116\0570570-sh-XS-Ramp_E.dgn		DRAWN -	REVISED -			704	57-20(HB,HB-1)BR-1	MCLEAN	440	364	
		CHECKED -	REVISED -			CONTRACT NO. 70570					
		DATE -	REVISED -			SCALE:	SHEET NO. 11 OF 20 SHEETS	STA. 21+50.00	TO STA. 21+50.00	ILLINOIS FED. AID PROJECT	



DATE	
BY	
SURVEYED	
PLOTTED	
TEMPLATE	
AREAS	
CHECKED	
FINAL SURVEY	
NOTE BOOK	
NO.	

DATE	
BY	
SURVEYED	
PLOTTED	
TEMPLATE	
AREAS	
CHECKED	
ORIGINAL SURVEY	
NOTE BOOK	
NO.	



**22 + 00.00**

FILE NAME =	USER NAME = detersbj	DESIGNED -	REVISED -
c:\pw_work\pwidth\detersbj\0157116\0570570-sh-XS-Ramp_E.dgn		DRAWN -	REVISED -
		CHECKED -	REVISED -
		DATE -	REVISED -

**STATE OF ILLINOIS  
DEPARTMENT OF TRANSPORTATION**

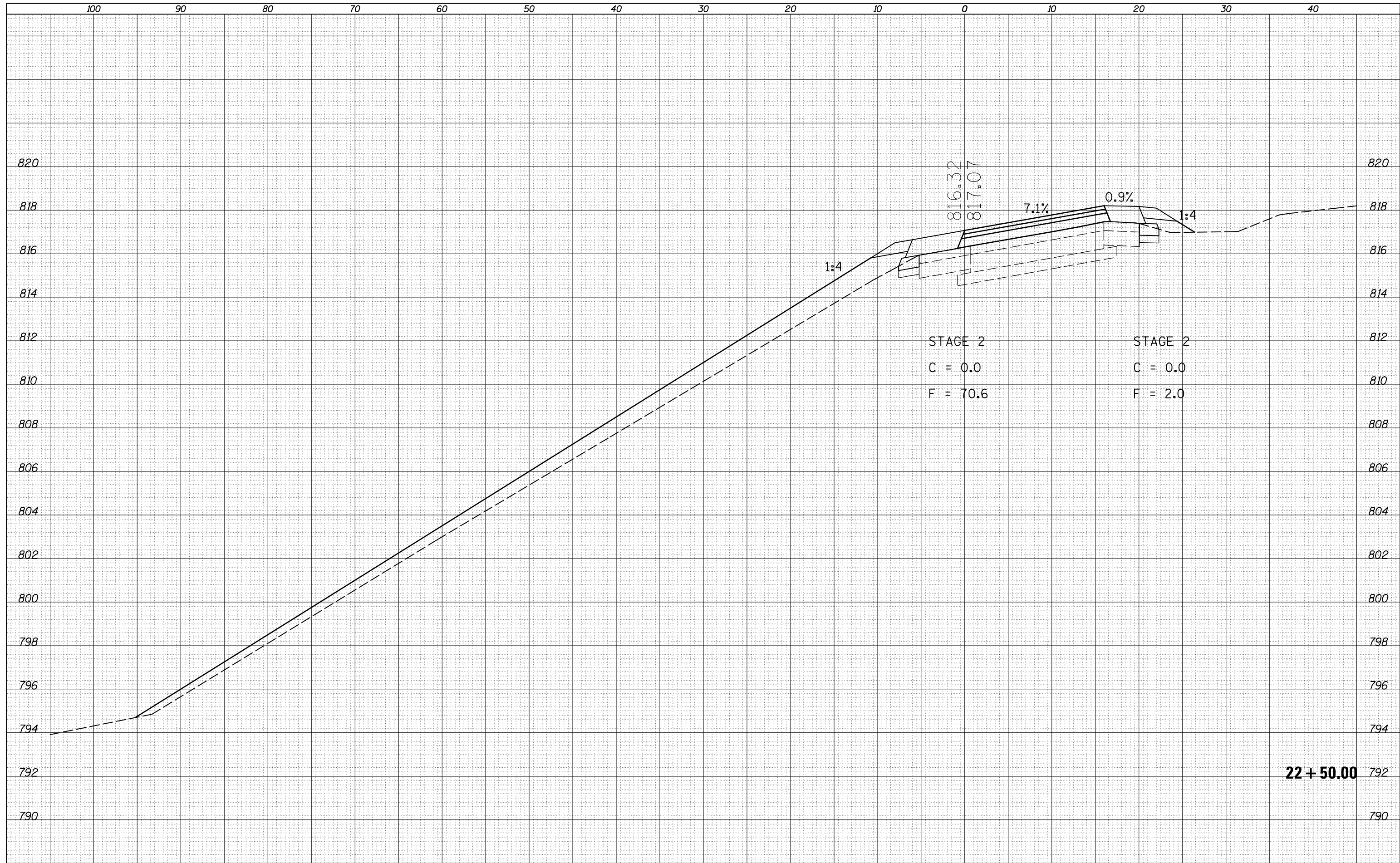
**RAMP E CROSS SECTION SHEET**

SCALE: SHEET NO. 12 OF 20 SHEETS STA. 22+00.00 TO STA. 22+00.00

F.A.P. RTE.	SECTION	COUNTY	TOTAL SHEETS	SHEET NO.
704	57-20(HB,HB-1)BR-1	MCLEAN	440	365
CONTRACT NO. 70570			ILLINOIS FED. AID PROJECT	

DATE	
BY	
SURVEYED	
PLOTTED	
TEMPLATE	
AREAS	
CHECKED	
FINAL SURVEY	
NOTE BOOK	
NO.	

DATE	
BY	
SURVEYED	
PLOTTED	
TEMPLATE	
AREAS	
CHECKED	
ORIGINAL SURVEY	
NOTE BOOK	
NO.	



**22 + 50.00**

FILE NAME =	USER NAME = detersbj	DESIGNED -	REVISED -
c:\pw_work\pwidot\detersbj\0157116\0570570-sh-XS-Ramp.E.dgn		DRAWN -	REVISED -
		CHECKED -	REVISED -
		DATE -	REVISED -

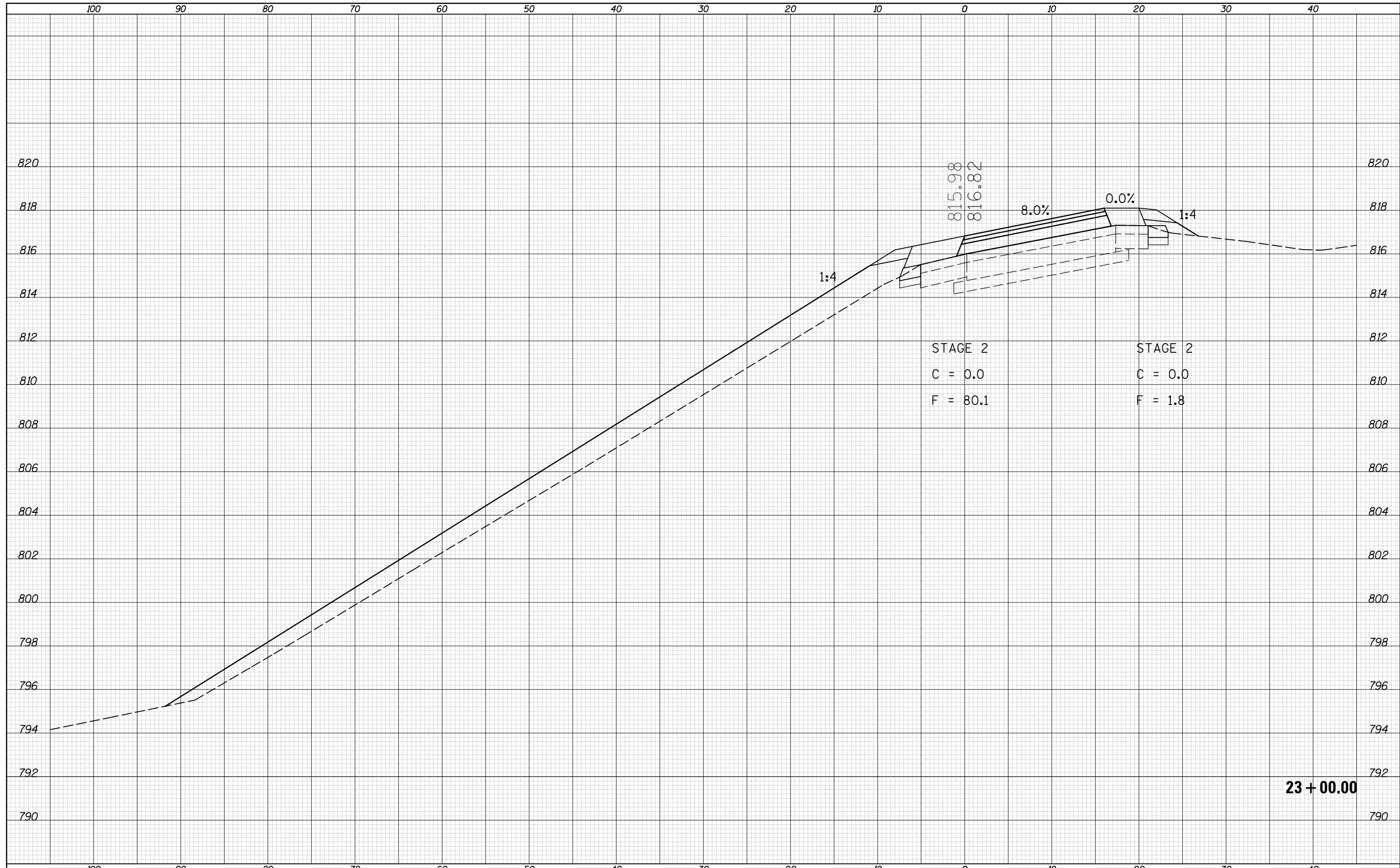
**STATE OF ILLINOIS  
DEPARTMENT OF TRANSPORTATION**

<b>RAMP E CROSS SECTION SHEET</b>	
SCALE:	SHEET NO. 13 OF 20 SHEETS STA. 22+50.00 TO STA. 22+50.00

F.A.P. RTE.	SECTION	COUNTY	TOTAL SHEETS	SHEET NO.
704	57-20(HB,HB-1)BR-1	MCLEAN	440	366
CONTRACT NO. 70570			ILLINOIS FED. AID PROJECT	

DATE	
BY	
SURVEYED	
PLOTTED	
TEMPLATE	
AREAS	
CHECKED	
FINAL SURVEY	
NOTE BOOK	
NO.	

DATE	
BY	
SURVEYED	
PLOTTED	
TEMPLATE	
AREAS	
CHECKED	
ORIGINAL SURVEY	
NOTE BOOK	
NO.	



FILE NAME = c:\pw\_work\pwidth\detersbj\0157116\0570570-sh-XS-Ramp\_E.dgn

USER NAME = detersbj	DESIGNED -	REVISED -
	DRAWN -	REVISED -
PLOT SCALE = 10.0000' / in.	CHECKED -	REVISED -
PLOT DATE = 8/13/2013	DATE -	REVISED -

**STATE OF ILLINOIS  
DEPARTMENT OF TRANSPORTATION**

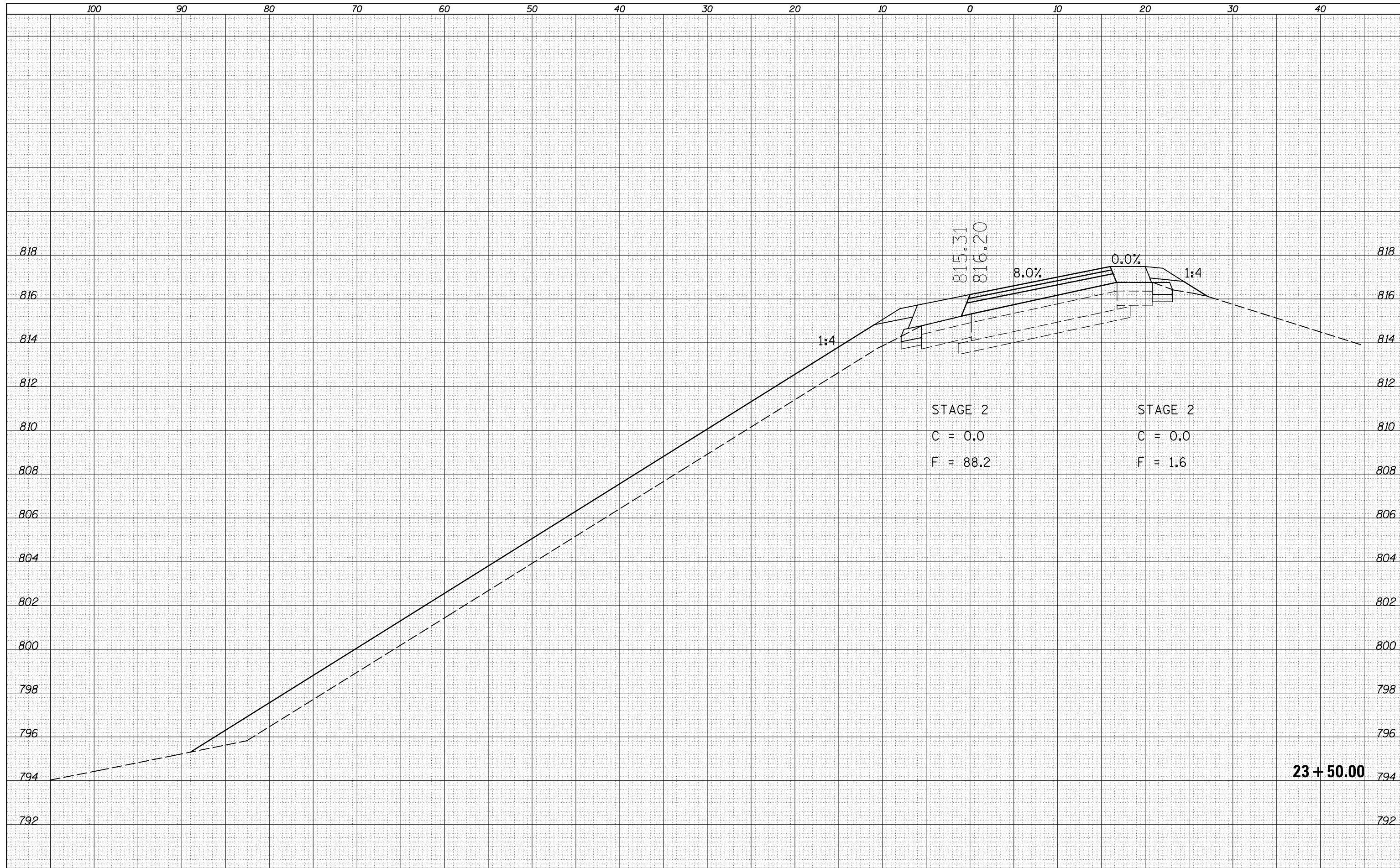
**RAMP E CROSS SECTION SHEET**

SCALE: SHEET NO. 14 OF 20 SHEETS STA. 23+00.00 TO STA. 23+00.00

F.A.P. RTE.	SECTION	COUNTY	TOTAL SHEETS	SHEET NO.
704	57-20(HB,HB-1)BR-1	MCLEAN	440	367
CONTRACT NO. 70570			ILLINOIS FED. AID PROJECT	

DATE	
BY	
FINAL SURVEY NO.	
SURVEYED PLOTTED	
TEMPLATE AREAS CHECKED	
NOTE BOOK AREAS CHECKED	

DATE	
BY	
ORIGINAL SURVEY NO.	
SURVEYED PLOTTED	
TEMPLATE AREAS CHECKED	
NOTE BOOK AREAS CHECKED	



FILE NAME =	USER NAME = detersbj	DESIGNED -	REVISED -
c:\pw_work\pwidth\detersbj\0157116\0570570-sh-XS-Ramp.E.dgn		DRAWN -	REVISED -
		CHECKED -	REVISED -
		DATE -	REVISED -

**STATE OF ILLINOIS  
DEPARTMENT OF TRANSPORTATION**

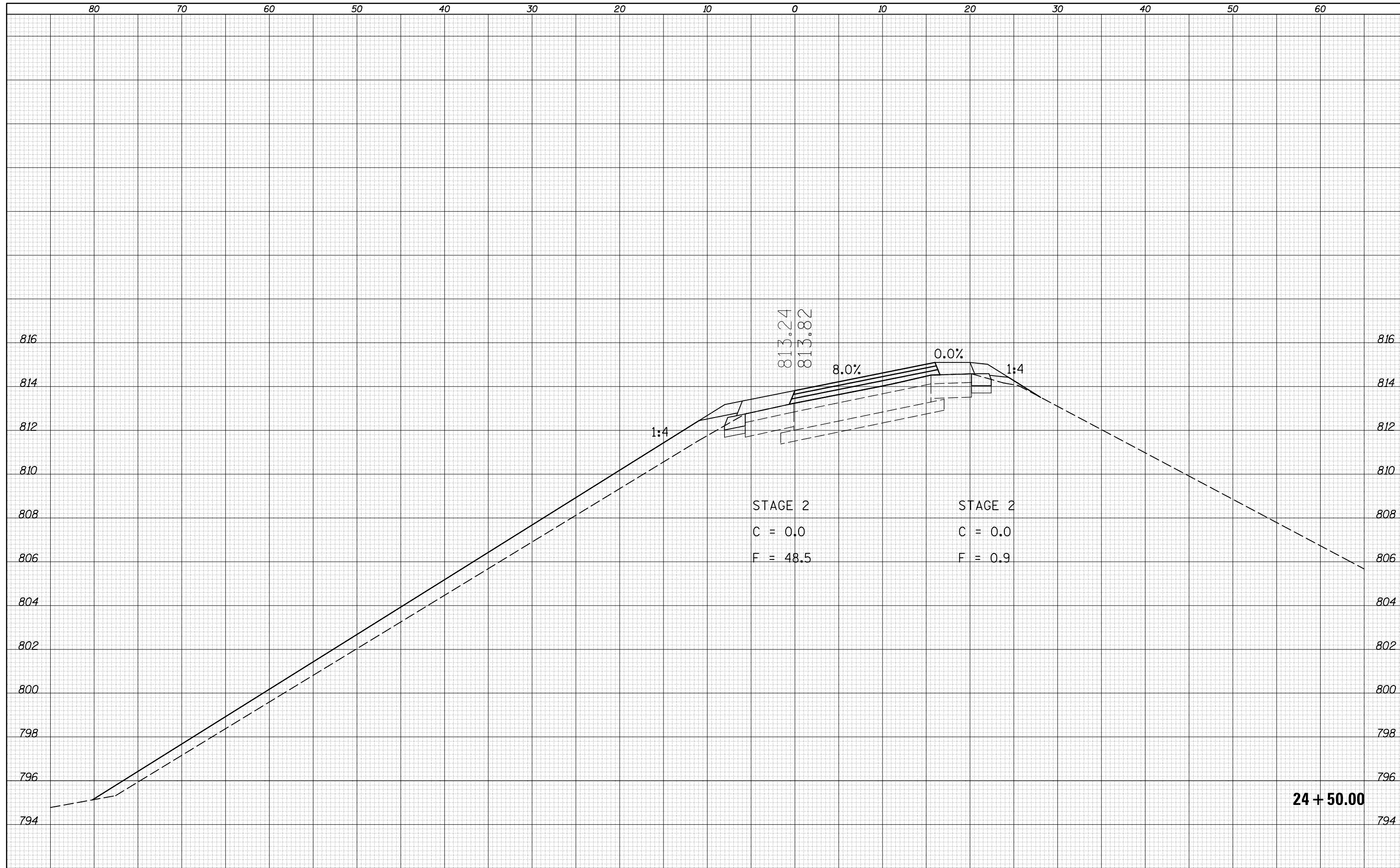
<b>RAMP E CROSS SECTION SHEET</b>			
SCALE:	SHEET NO. 15 OF 20 SHEETS	STA. 23+50.00	TO STA. 23+50.00

F.A.P. RTE.	SECTION	COUNTY	TOTAL SHEETS	SHEET NO.
704	57-20(HB,HB-1)BR-1	MCLEAN	440	368
CONTRACT NO. 70570			ILLINOIS FED. AID PROJECT	



DATE	
BY	
SURVEYED	
PLOTTED	
TEMPLATE	
AREAS	
CHECKED	
FINAL SURVEY NO.	
NOTE BOOK NO.	
AREAS CHECKED	

DATE	
BY	
SURVEYED	
PLOTTED	
TEMPLATE	
AREAS	
CHECKED	
ORIGINAL SURVEY NO.	
NOTE BOOK NO.	
AREAS CHECKED	



FILE NAME =	USER NAME = detersbj	DESIGNED -	REVISED -
c:\pw_work\pwidot\detersbj\0157116\0570570-sh-XS-Ramp.E.dgn		DRAWN -	REVISED -
		CHECKED -	REVISED -
		DATE -	REVISED -

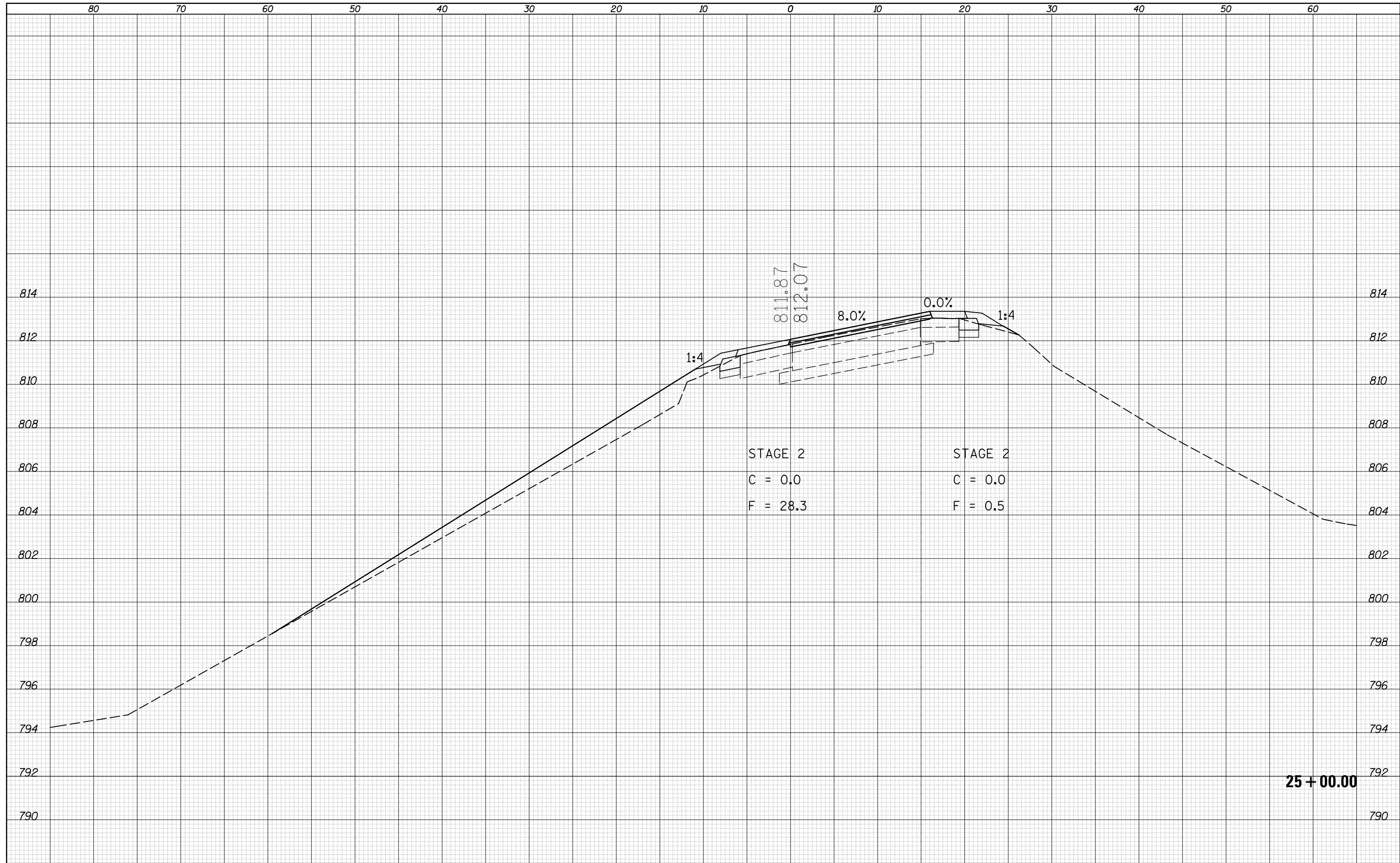
**STATE OF ILLINOIS  
DEPARTMENT OF TRANSPORTATION**

<b>RAMP E CROSS SECTION SHEET</b>	
SCALE:	SHEET NO. 17 OF 20 SHEETS STA. 24+50.00 TO STA. 24+50.00

F.A.P. RTE.	SECTION	COUNTY	TOTAL SHEETS	SHEET NO.
704	57-20(HB,HB-1)BR-1	MCLEAN	440	370
CONTRACT NO. 70570			ILLINOIS FED. AID PROJECT	

DATE	
BY	
SURVEYED	
PLOTTED	
TEMPLATE	
AREAS	
CHECKED	
FINAL SURVEY	
NOTE BOOK	
NO.	

DATE	
BY	
SURVEYED	
PLOTTED	
TEMPLATE	
AREAS	
CHECKED	
ORIGINAL SURVEY	
NOTE BOOK	
NO.	



FILE NAME =	USER NAME = detersbj	DESIGNED -	REVISED -
c:\pw_work\pwidot\detersbj\0157116\0570570-sh-XS-Ramp.E.dgn		DRAWN -	REVISED -
		CHECKED -	REVISED -
		DATE -	REVISED -

**STATE OF ILLINOIS  
DEPARTMENT OF TRANSPORTATION**

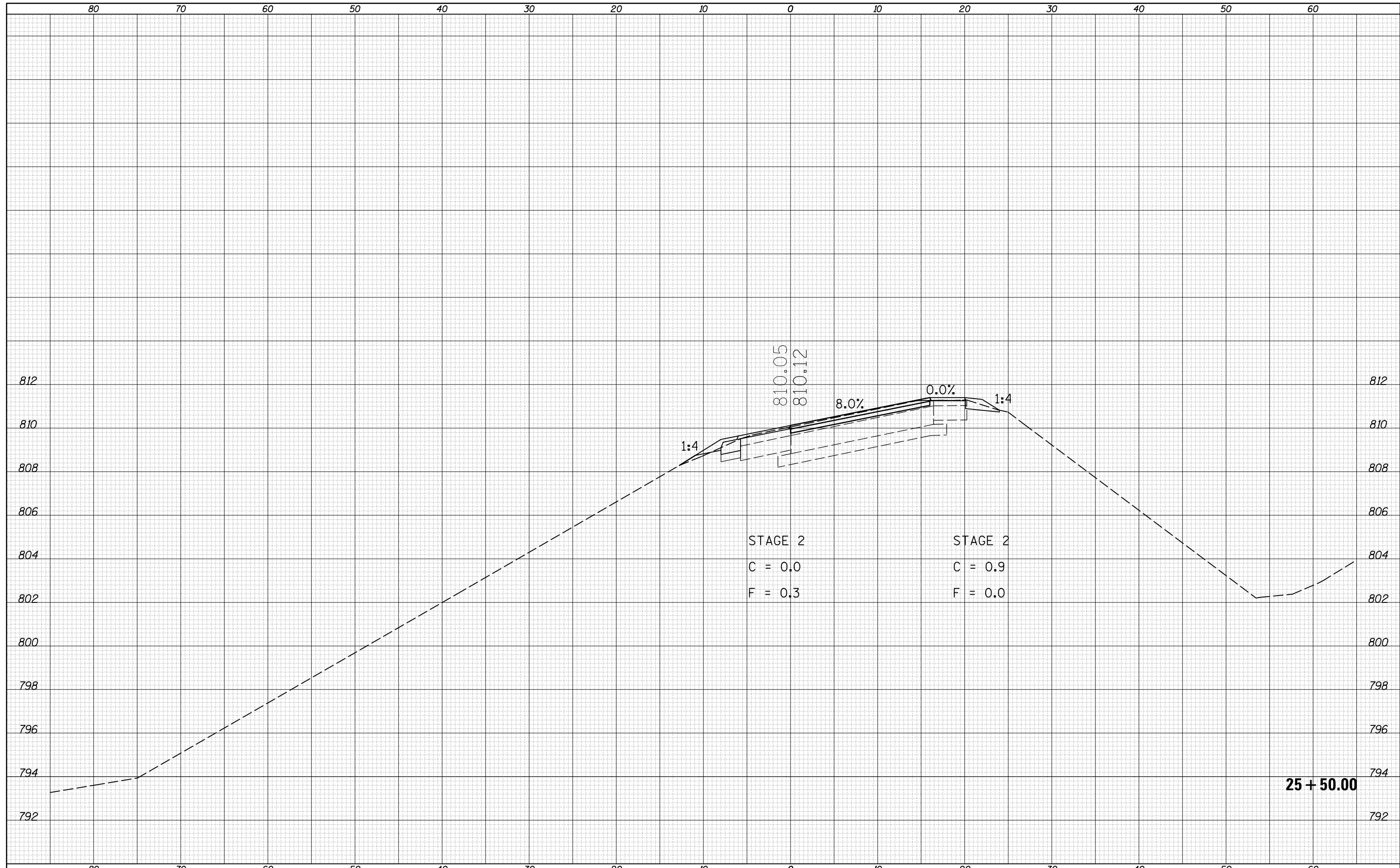
**RAMP E CROSS SECTION SHEET**

SCALE: SHEET NO. 18 OF 20 SHEETS STA. 25+00.00 TO STA. 25+00.00

F.A.P. RTE.	SECTION	COUNTY	TOTAL SHEETS	SHEET NO.
704	57-20(HB,HB-1)BR-1	MCLEAN	440	371
CONTRACT NO. 70570				
ILLINOIS FED. AID PROJECT				

DATE	
BY	
SURVEYED	
PLOTTED	
TEMPLATE	
AREAS	
CHECKED	
FINAL SURVEY	
NOTE BOOK	
NO.	

DATE	
BY	
SURVEYED	
PLOTTED	
TEMPLATE	
AREAS	
CHECKED	
ORIGINAL SURVEY	
NOTE BOOK	
NO.	



FILE NAME = c:\pw\_work\pwidot\detersbj\d0157116\0570570-sh-XS-Ramp\_E.dgn

USER NAME = detersbj	DESIGNED -	REVISED -
	DRAWN -	REVISED -
PLOT SCALE = 10.0000' / in.	CHECKED -	REVISED -
PLOT DATE = 8/13/2013	DATE -	REVISED -

**STATE OF ILLINOIS  
DEPARTMENT OF TRANSPORTATION**

**RAMP E CROSS SECTION SHEET**

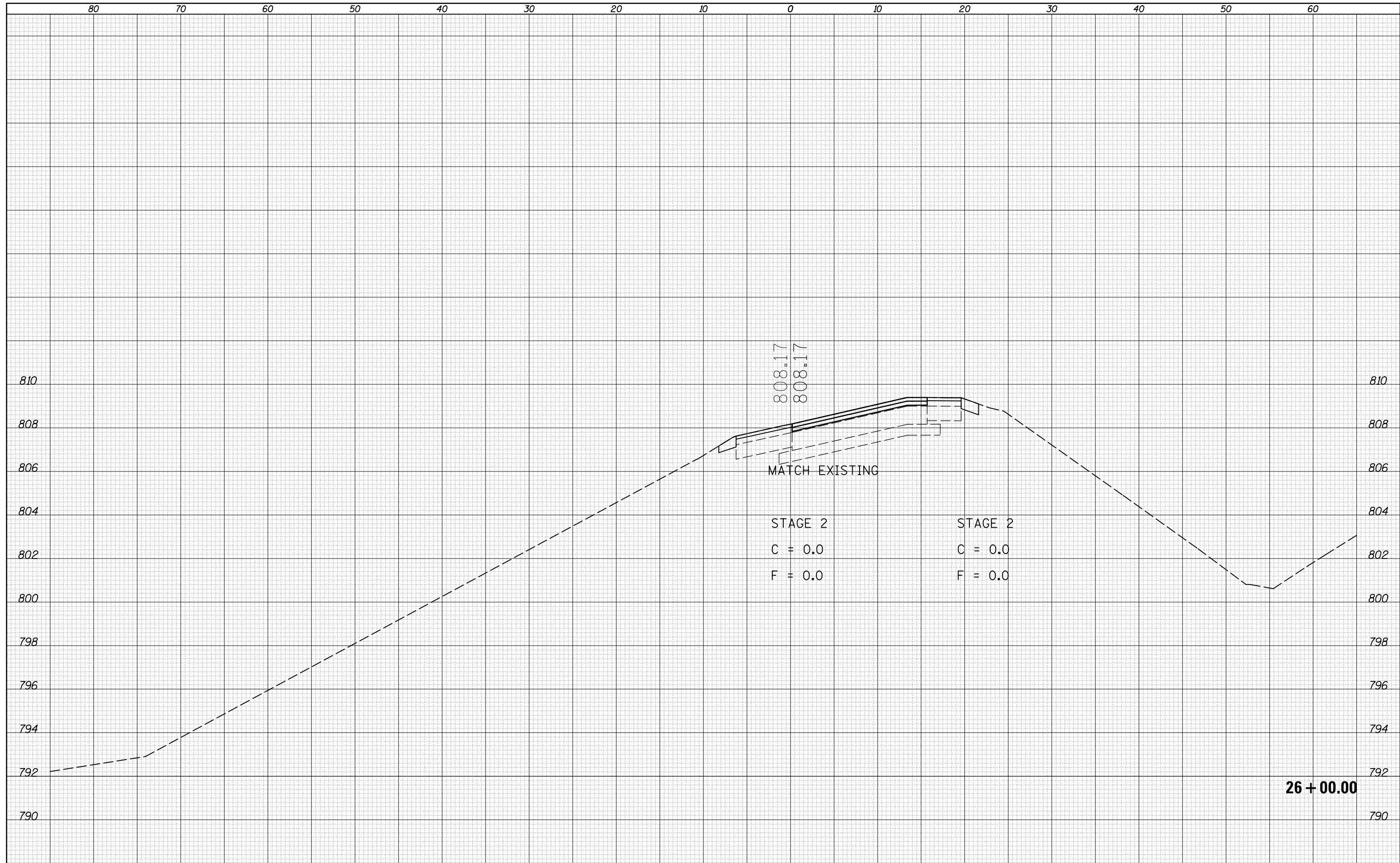
SCALE: SHEET NO. 19 OF 20 SHEETS STA. 25+50.00 TO STA. 25+50.00

F.A.P. RTE.	SECTION	COUNTY	TOTAL SHEETS	SHEET NO.
704	57-20(HB,HB-1)BR-1	MCLEAN	440	372
CONTRACT NO. 70570				
ILLINOIS FED. AID PROJECT				



DATE	
BY	
SURVEYED	
PLOTTED	
TEMPLATE	
AREAS	
CHECKED	
FINAL SURVEY	
NOTE BOOK	
NO.	

DATE	
BY	
SURVEYED	
PLOTTED	
TEMPLATE	
AREAS	
CHECKED	
ORIGINAL SURVEY	
NOTE BOOK	
NO.	



FILE NAME =	USER NAME = detersbj	DESIGNED -	REVISED -
c:\pw_work\pwidot\detersbj\0157116\0570570-sh-XS-Ramp.E.dgn		DRAWN -	REVISED -
		CHECKED -	REVISED -
		DATE -	REVISED -

**STATE OF ILLINOIS  
DEPARTMENT OF TRANSPORTATION**

**RAMP E CROSS SECTION SHEET**

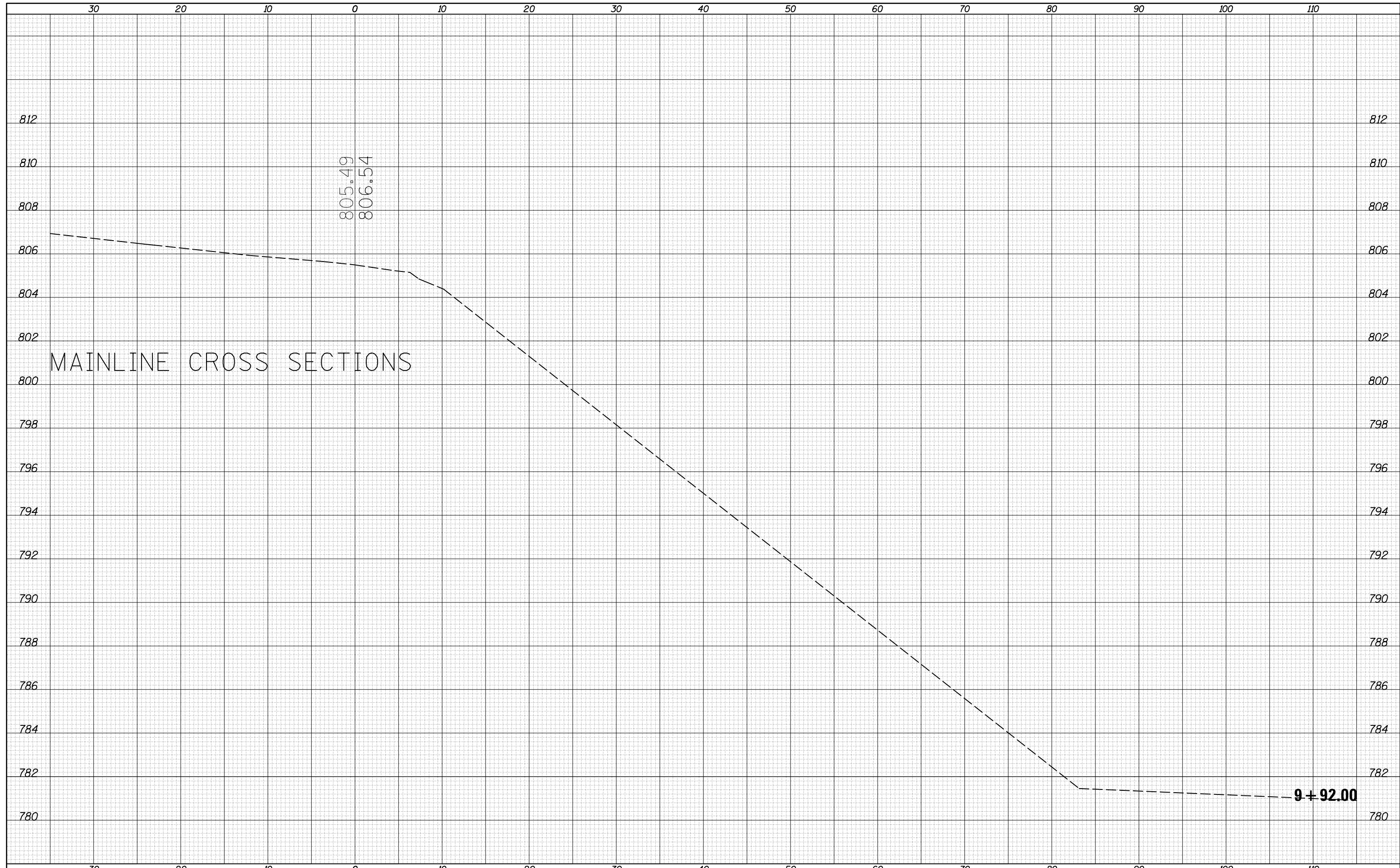
SCALE: SHEET NO. 20 OF 20 SHEETS STA. 26+00.00 TO STA. 26+00.00

F.A.P. RTE.	SECTION	COUNTY	TOTAL SHEETS	SHEET NO.
704	57-20(HB,HB-1)BR-1	MCLEAN	440	373
CONTRACT NO. 70570			ILLINOIS FED. AID PROJECT	

**26 + 00.00**

DATE	
BY	
FINAL SURVEY	SURVEYED
NOTE BOOK	PLOTTED
NO.	TEMPLATE
	AREAS CHECKED

DATE	
BY	
ORIGINAL SURVEY	SURVEYED
NOTE BOOK	PLOTTED
NO.	TEMPLATE
	AREAS CHECKED



FILE NAME = c:\pw\_work\pwidth\detersbj\d0157116\0570570-sh-XS-Ramp\_F.dgn

USER NAME = detersbj	DESIGNED -	REVISED -
	DRAWN -	REVISED -
PLOT SCALE = 10.0000' / in.	CHECKED -	REVISED -
PLOT DATE = 8/13/2013	DATE -	REVISED -

STATE OF ILLINOIS  
DEPARTMENT OF TRANSPORTATION

RAMP F CROSS SECTION SHEET

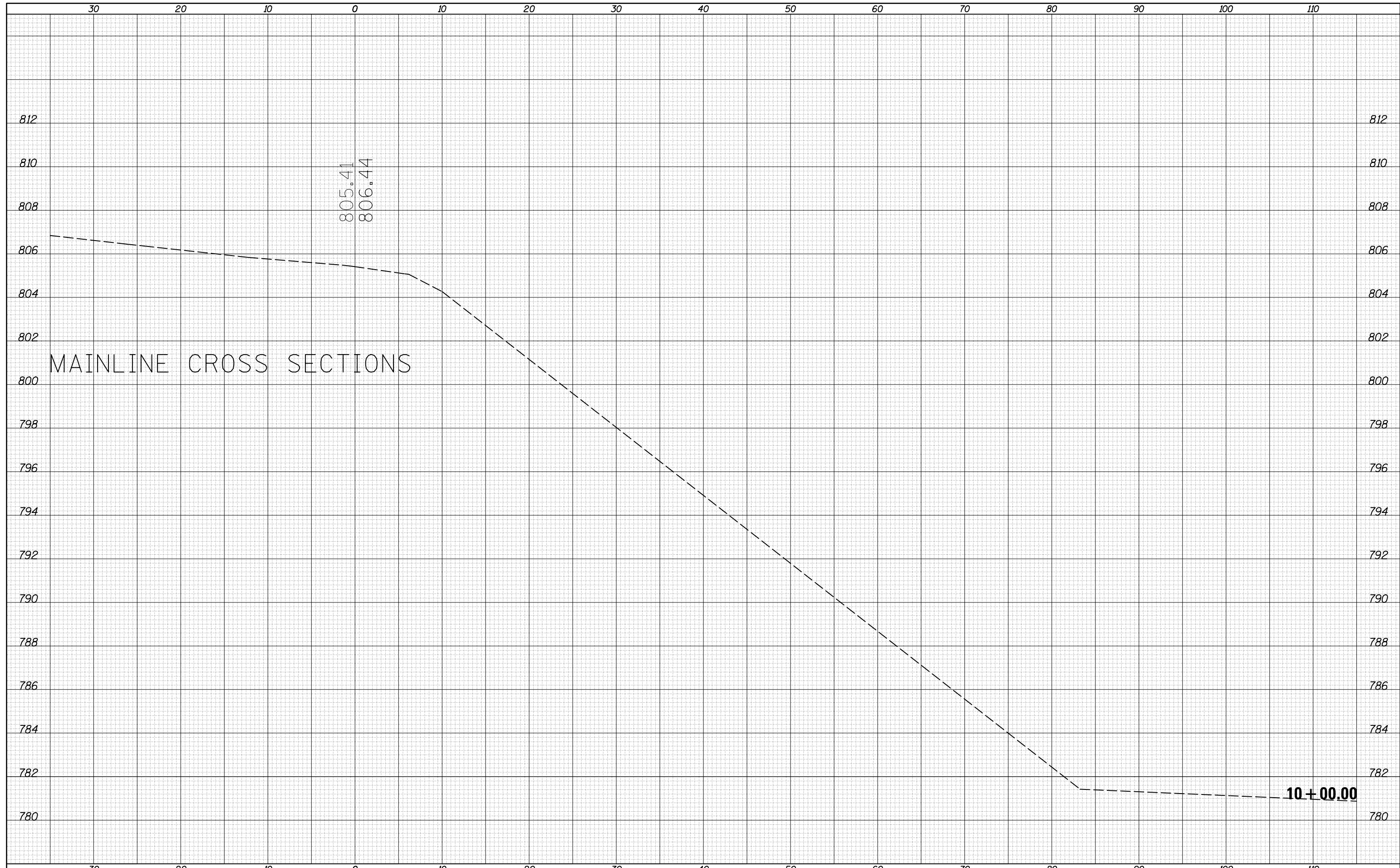
SCALE: SHEET NO. 1 OF 19 SHEETS STA. 9+92.00 TO STA. 9+92.00

F.A.P. RTE.	SECTION	COUNTY	TOTAL SHEETS	SHEET NO.
704	57-20(HB,HB-1)BR-1	MCLEAN	440	374
CONTRACT NO. 70570				

ILLINOIS FED. AID PROJECT

DATE	
BY	
FINAL SURVEY NO.	
SURVEYED PLOTTED AREAS CHECKED	
NOTE BOOK NO.	
TEMPLATE AREAS CHECKED	

DATE	
BY	
ORIGINAL SURVEY NO.	
SURVEYED PLOTTED AREAS CHECKED	
NOTE BOOK NO.	
TEMPLATE AREAS CHECKED	



FILE NAME = c:\pw\_work\pwidot\detersbj\d0157116\0570570-sh-XS-Ramp\_F.dgn

USER NAME = detersbj	DESIGNED -	REVISED -
	DRAWN -	REVISED -
PLOT SCALE = 10.0000' / in.	CHECKED -	REVISED -
PLOT DATE = 8/13/2013	DATE -	REVISED -

STATE OF ILLINOIS  
DEPARTMENT OF TRANSPORTATION

RAMP F CROSS SECTION SHEET

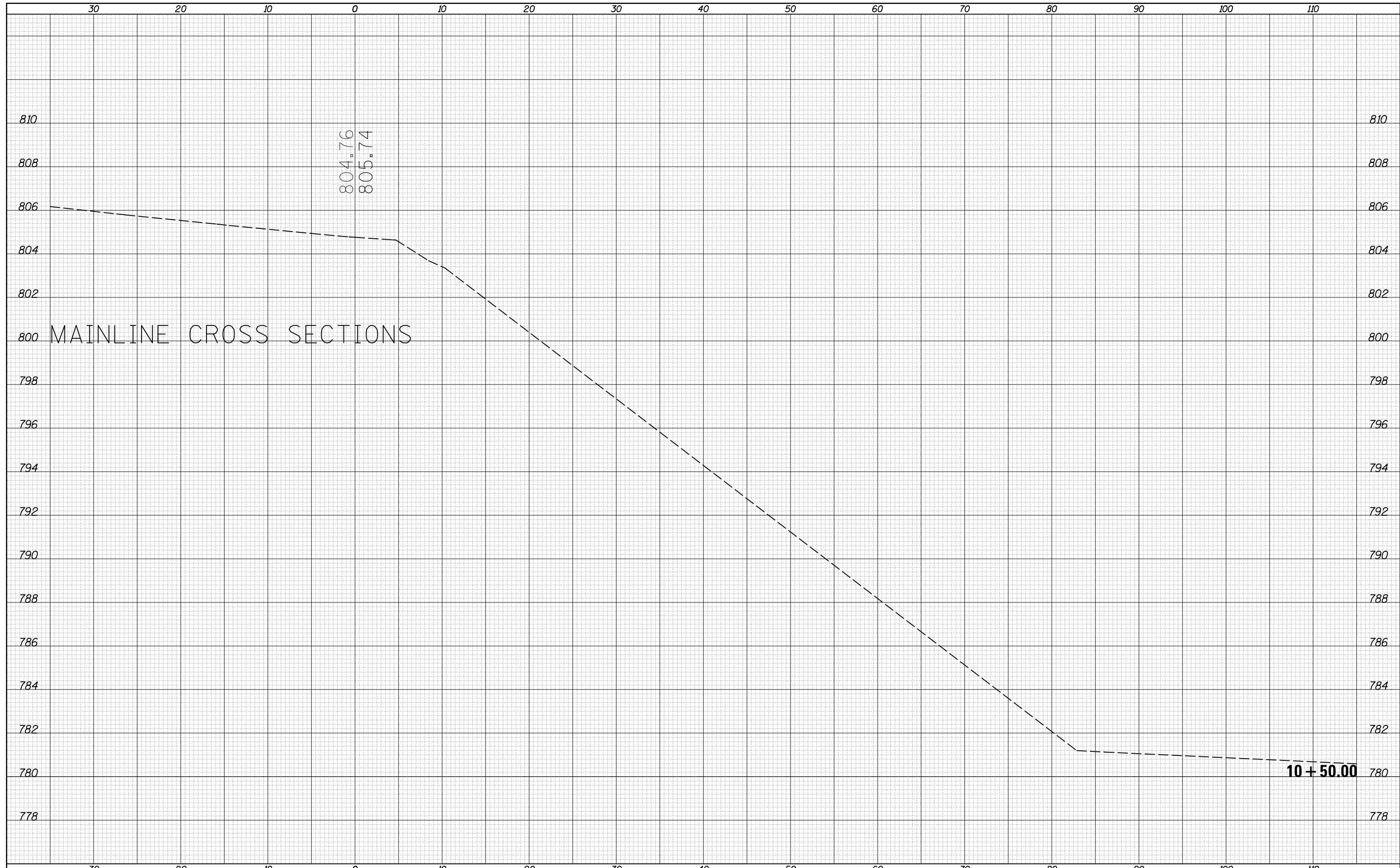
SCALE: SHEET NO. 2 OF 19 SHEETS STA. 10+00.00 TO STA. 10+00.00

F.A.P. RTE.	SECTION	COUNTY	TOTAL SHEETS	SHEET NO.
704	57-20(HB,HB-1)BR-1	MCLEAN	440	375
CONTRACT NO. 70570				

ILLINOIS FED. AID PROJECT

DATE	
BY	
SURVEYED	
PLOTTED	
TEMPLATE	
AREAS	
CHECKED	
FINAL SURVEY	
NOTE BOOK	
NO.	

DATE	
BY	
SURVEYED	
PLOTTED	
TEMPLATE	
AREAS	
CHECKED	
ORIGINAL SURVEY	
NOTE BOOK	
NO.	



FILE NAME = c:\pw\_work\pwidot\detersbj\d0157116\0570570-sh-XS-Ramp\_F.dgn

USER NAME = detersbj  
 DESIGNED -  
 DRAWN -  
 PLOT SCALE = 10.0000' / in.  
 PLOT DATE = 8/13/2013

DESIGNED -  
 DRAWN -  
 CHECKED -  
 DATE -

REVISIED -  
 REVISIED -  
 REVISIED -  
 REVISIED -

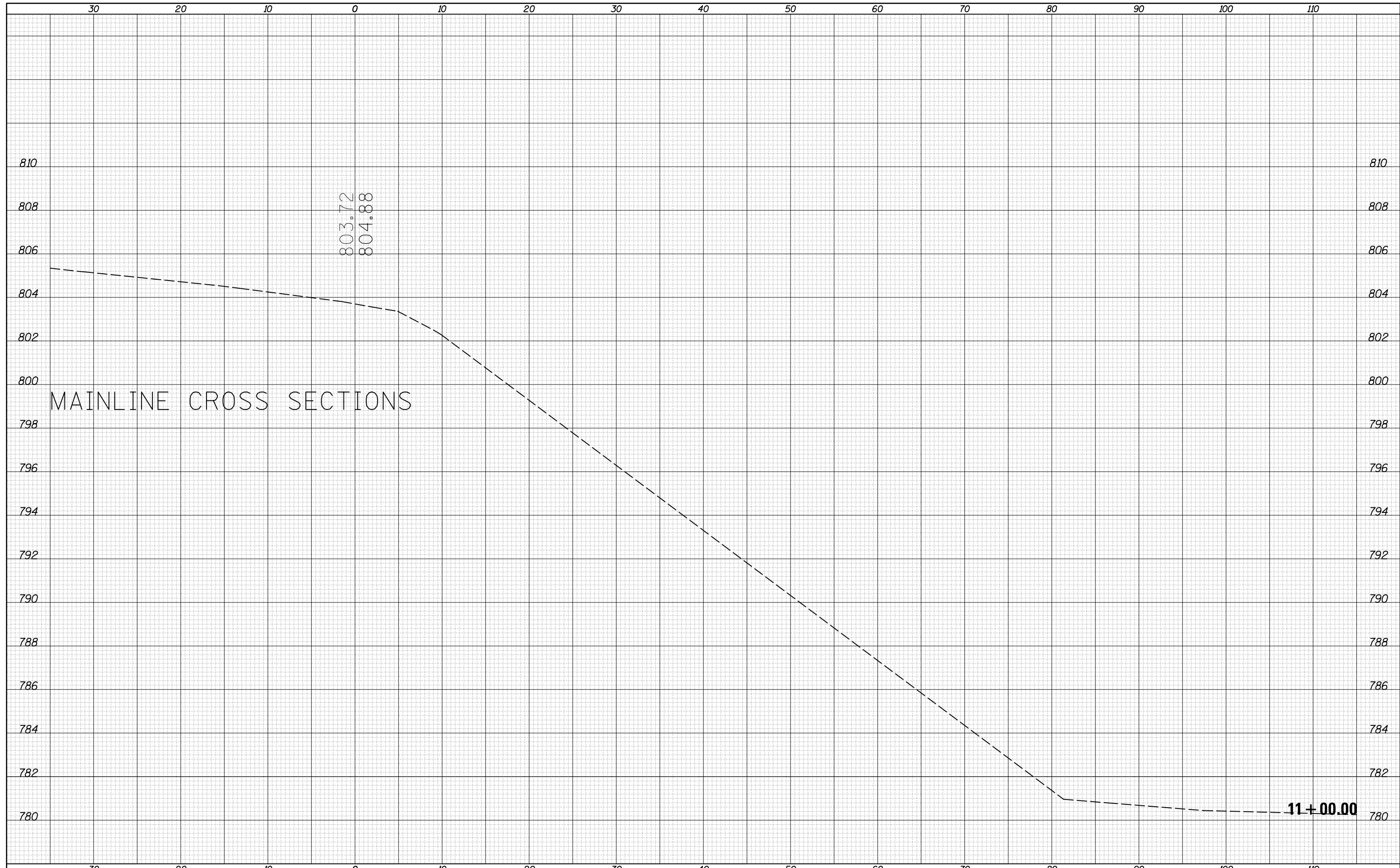
STATE OF ILLINOIS  
 DEPARTMENT OF TRANSPORTATION

RAMP F CROSS SECTION SHEET  
 SCALE: SHEET NO. 3 OF 19 SHEETS STA. 10+50.00 TO STA. 10+50.00

F.A.P. RTE.	SECTION	COUNTY	TOTAL SHEETS	SHEET NO.
704	57-20(HB,HB-1)BR-1	MCLEAN	440	376
CONTRACT NO. 70570			ILLINOIS FED. AID PROJECT	

DATE	
BY	
SURVEYED	
PLOTTED	
TEMPLATE	
AREAS	
CHECKED	
FINAL SURVEY	
NOTE BOOK	
NO.	

DATE	
BY	
SURVEYED	
PLOTTED	
TEMPLATE	
AREAS	
CHECKED	
ORIGINAL SURVEY	
NOTE BOOK	
NO.	



FILE NAME = c:\pw\_work\pwidot\detersbj\d0157116\0570570-sh-XS-Ramp\_F.dgn

USER NAME = detersbj	DESIGNED -	REVISED -
	DRAWN -	REVISED -
PLOT SCALE = 10.0000' / in.	CHECKED -	REVISED -
PLOT DATE = 8/13/2013	DATE -	REVISED -

**STATE OF ILLINOIS  
DEPARTMENT OF TRANSPORTATION**

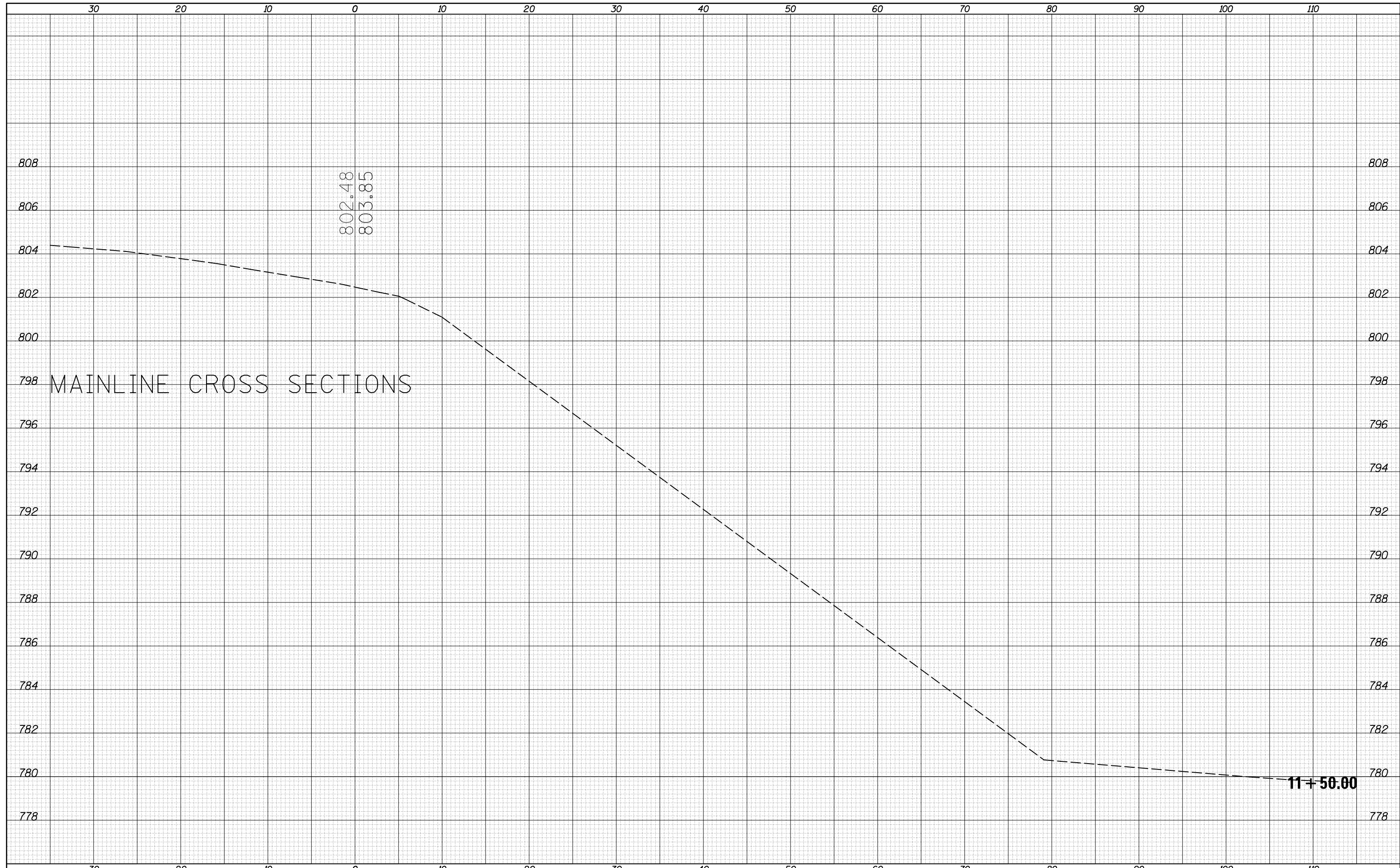
**RAMP F CROSS SECTION SHEET**

SCALE: SHEET NO. 4 OF 19 SHEETS STA. 11+00.00 TO STA. 11+00.00

F.A.P. RTE.	SECTION	COUNTY	TOTAL SHEETS	SHEET NO.
704	57-20(HB,HB-1)BR-1	MCLEAN	440	377
CONTRACT NO. 70570			ILLINOIS FED. AID PROJECT	

DATE	
BY	
SURVEYED	
PLOTTED	
TEMPLATE	
AREAS	
CHECKED	
FINAL SURVEY	
NOTE BOOK	
NO.	

DATE	
BY	
SURVEYED	
PLOTTED	
TEMPLATE	
AREAS	
CHECKED	
ORIGINAL SURVEY	
NOTE BOOK	
NO.	



FILE NAME = c:\pw\_work\pwidth\detersbj\d0157116\0570570-sh-XS-Ramp\_F.dgn

USER NAME = detersbj	DESIGNED -	REVISED -
	DRAWN -	REVISED -
PLOT SCALE = 10.0000' / in.	CHECKED -	REVISED -
PLOT DATE = 8/13/2013	DATE -	REVISED -

STATE OF ILLINOIS  
DEPARTMENT OF TRANSPORTATION

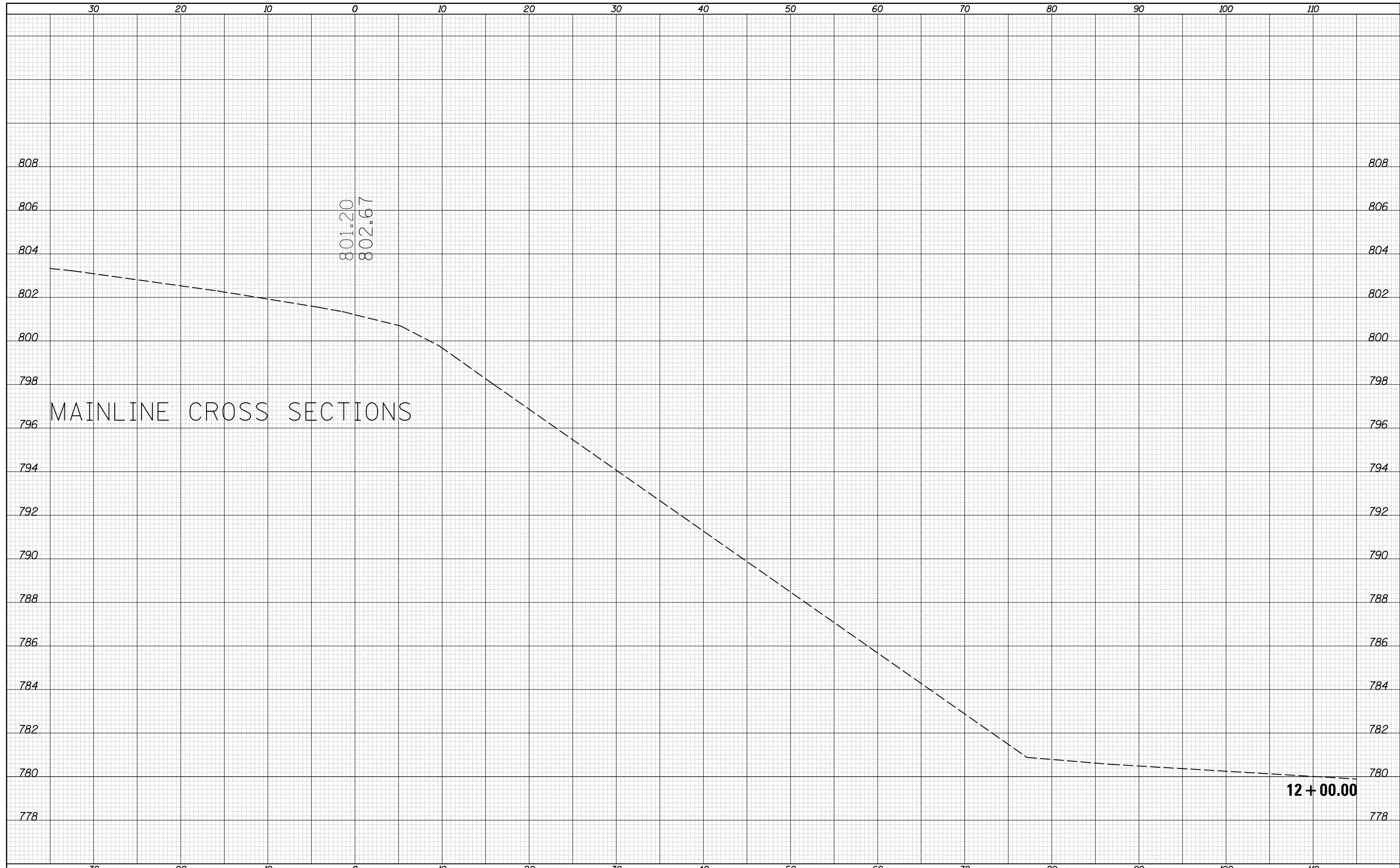
RAMP F CROSS SECTION SHEET

SCALE: SHEET NO. 5 OF 19 SHEETS STA. 11+50.00 TO STA. 11+50.00

F.A.P. RTE.	SECTION	COUNTY	TOTAL SHEETS	SHEET NO.
704	57-20(HB,HB-1)BR-1	MCLEAN	440	378
CONTRACT NO. 70570			ILLINOIS FED. AID PROJECT	

DATE	
BY	
SURVEYED	
PLOTTED	
TEMPLATE	
AREAS	
CHECKED	
FINAL SURVEY	
NOTE BOOK	
NO.	

DATE	
BY	
SURVEYED	
PLOTTED	
TEMPLATE	
AREAS	
CHECKED	
ORIGINAL SURVEY	
NOTE BOOK	
NO.	



FILE NAME = c:\pw\_work\pwidot\detersbj\0157116\0570570-sh-XS-Ramp\_F.dgn

USER NAME = detersbj	DESIGNED -	REVISED -
	DRAWN -	REVISED -
PLOT SCALE = 10.0000' / in.	CHECKED -	REVISED -
PLOT DATE = 8/13/2013	DATE -	REVISED -

**STATE OF ILLINOIS  
DEPARTMENT OF TRANSPORTATION**

**RAMP F CROSS SECTION SHEET**

SCALE: SHEET NO. 6 OF 19 SHEETS STA. 12+00.00 TO STA. 12+00.00

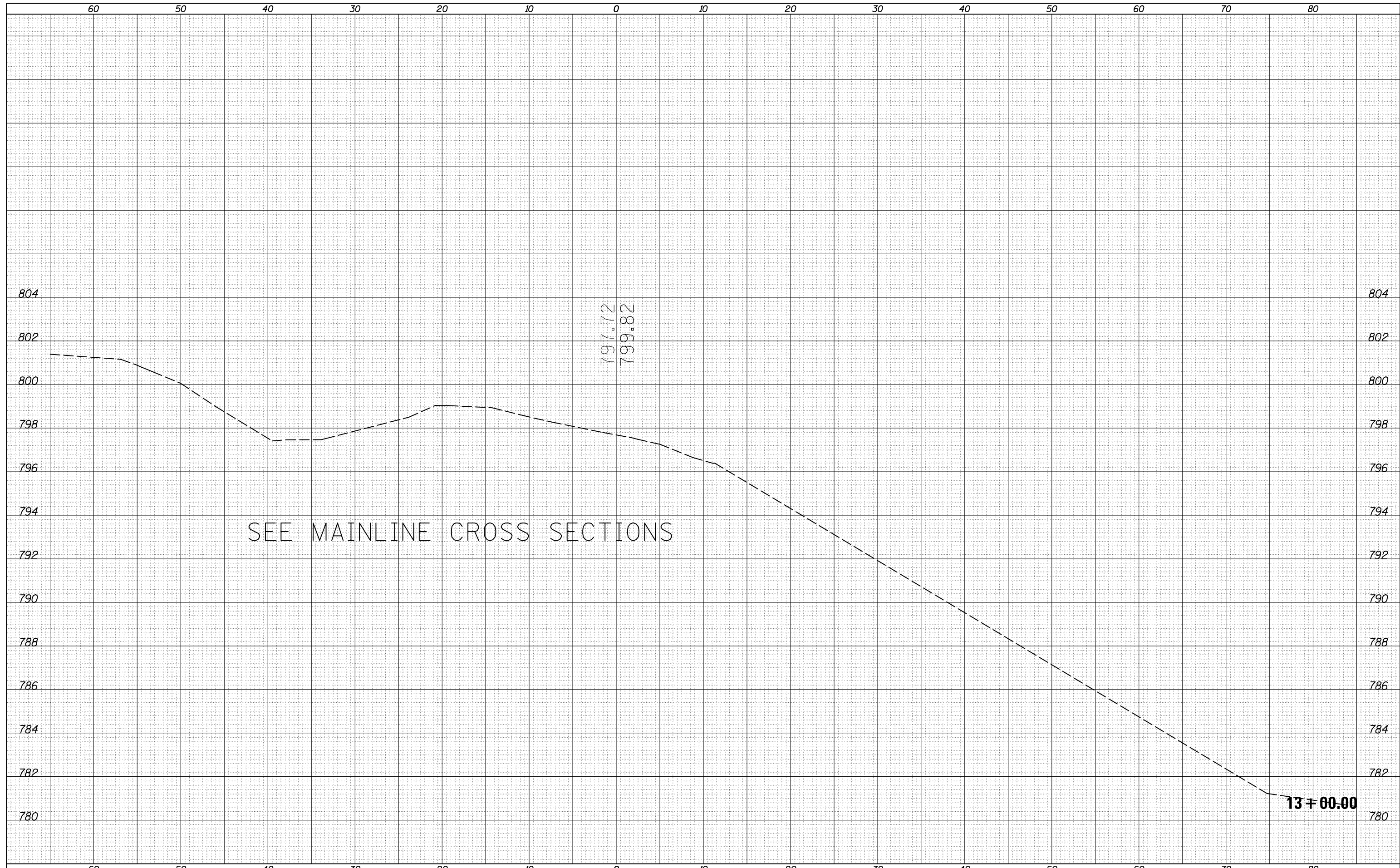
F.A.P. RTE.	SECTION	COUNTY	TOTAL SHEETS	SHEET NO.
704	57-20(HB,HB-1)BR-1	MCLEAN	440	379
CONTRACT NO. 70570			ILLINOIS FED. AID PROJECT	





DATE	
BY	
SURVEYED	
PLOTTED	
TEMPLATE	
AREAS	
CHECKED	
FINAL SURVEY	
NOTE BOOK	
NO.	

DATE	
BY	
SURVEYED	
PLOTTED	
TEMPLATE	
AREAS	
CHECKED	
ORIGINAL SURVEY	
NOTE BOOK	
NO.	



FILE NAME = c:\pw\_work\pwidth\detersbj\d0157116\0570570-sh-XS-Ramp\_F.dgn

USER NAME = detersbj	DESIGNED -	REVISED -
	DRAWN -	REVISED -
PLOT SCALE = 10.0000' / in.	CHECKED -	REVISED -
PLOT DATE = 8/13/2013	DATE -	REVISED -

STATE OF ILLINOIS  
DEPARTMENT OF TRANSPORTATION

RAMP F CROSS SECTION SHEET

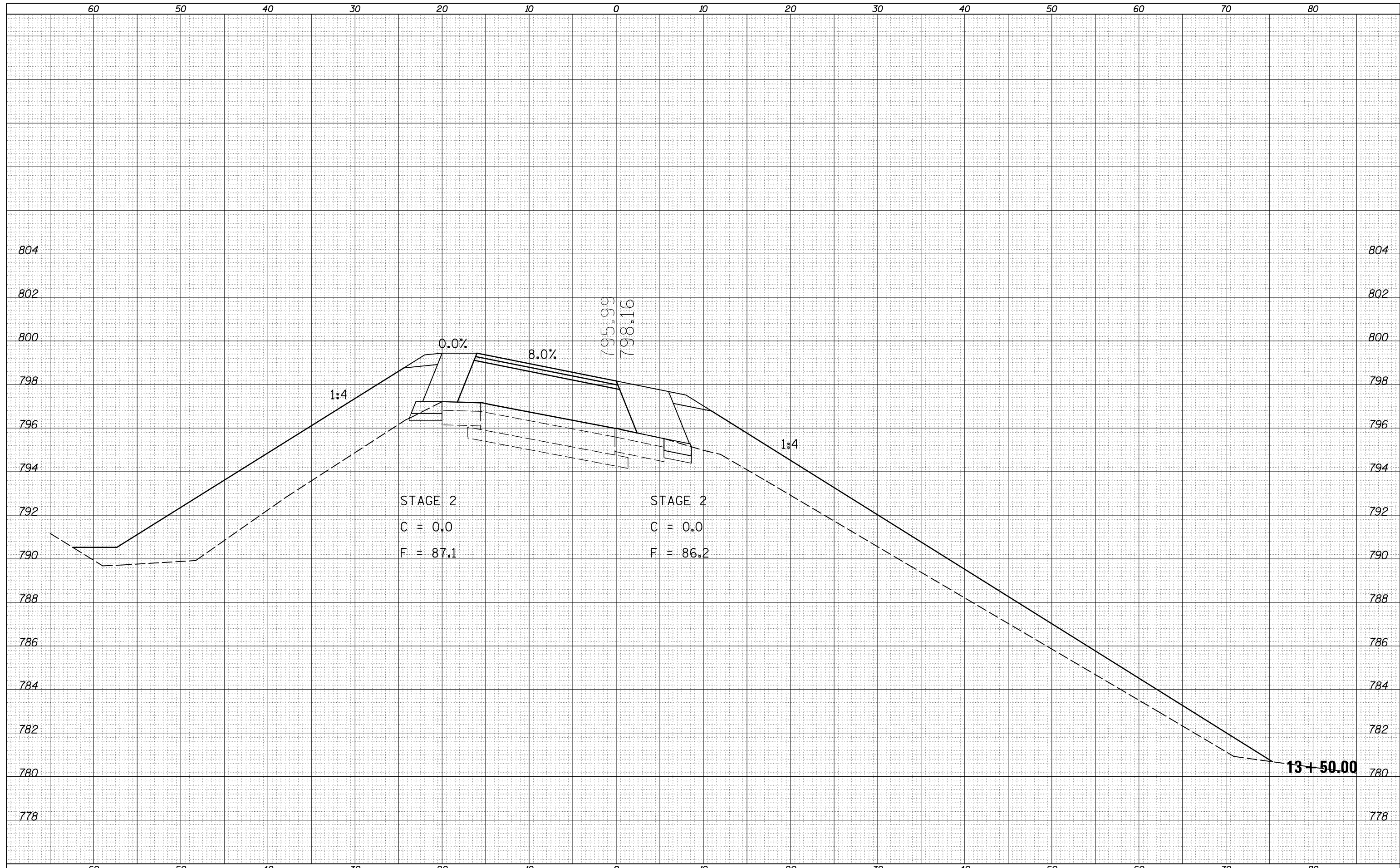
SCALE: SHEET NO. 8 OF 19 SHEETS STA. 13+00.00 TO STA. 13+00.00

F.A.P. RTE.	SECTION	COUNTY	TOTAL SHEETS	SHEET NO.
704	57-20(HB,HB-1)BR-1	MCLEAN	440	381
CONTRACT NO. 70570				

ILLINOIS FED. AID PROJECT

DATE	
BY	
SURVEYED	
PLOTTED	
TEMPLATE	
AREAS	
CHECKED	
FINAL SURVEY	
NOTE BOOK	
NO.	

DATE	
BY	
SURVEYED	
PLOTTED	
TEMPLATE	
AREAS	
CHECKED	
ORIGINAL SURVEY	
NOTE BOOK	
NO.	



FILE NAME = c:\pw\_work\pwidot\detersbj\d0157116\0570570-sh-XS-Ramp\_F.dgn

USER NAME = detersbj	DESIGNED -	REVISED -
	DRAWN -	REVISED -
PLOT SCALE = 10.0000' / in.	CHECKED -	REVISED -
PLOT DATE = 8/13/2013	DATE -	REVISED -

**STATE OF ILLINOIS  
DEPARTMENT OF TRANSPORTATION**

**RAMP F CROSS SECTION SHEET**

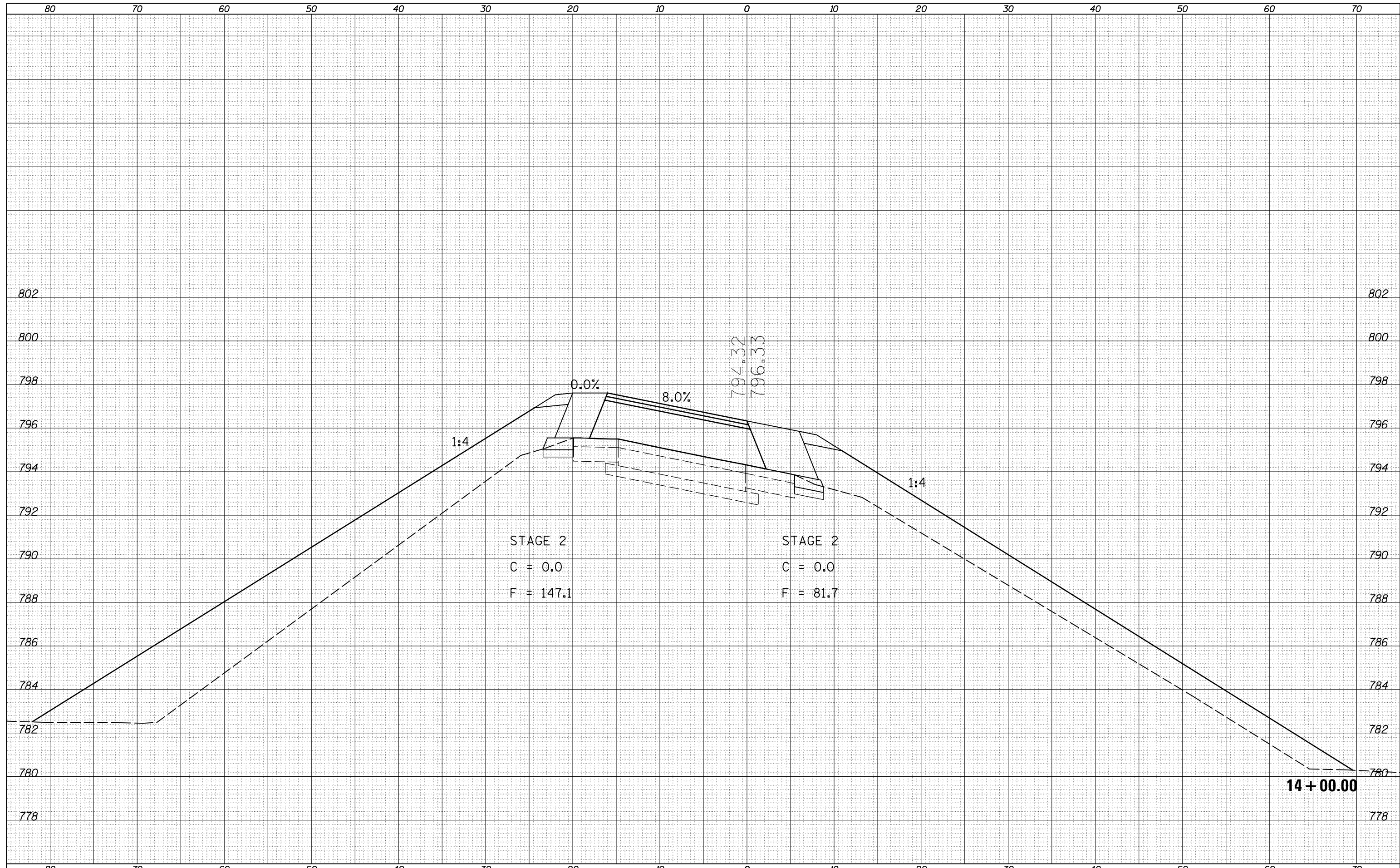
SCALE: SHEET NO. 9 OF 19 SHEETS STA. 13+50.00 TO STA. 13+50.00

F.A.P. RTE.	SECTION	COUNTY	TOTAL SHEETS	SHEET NO.
704	57-20(HB,HB-1)BR-1	MCLEAN	440	382
CONTRACT NO. 70570				

ILLINOIS FED. AID PROJECT

DATE	
BY	
SURVEYED	
PLOTTED	
TEMPLATE	
AREAS	
CHECKED	
FINAL SURVEY	
NOTE BOOK	
NO.	

DATE	
BY	
SURVEYED	
PLOTTED	
TEMPLATE	
AREAS	
CHECKED	
ORIGINAL SURVEY	
NOTE BOOK	
NO.	



FILE NAME = c:\pw\_work\pwidot\detersbj\d0157116\0570570-sh-XS-Ramp\_F.dgn

USER NAME = detersbj  
 DESIGNED -  
 DRAWN -  
 CHECKED -  
 DATE -

REVISED -  
 REVISED -  
 REVISED -  
 REVISED -

**STATE OF ILLINOIS  
 DEPARTMENT OF TRANSPORTATION**

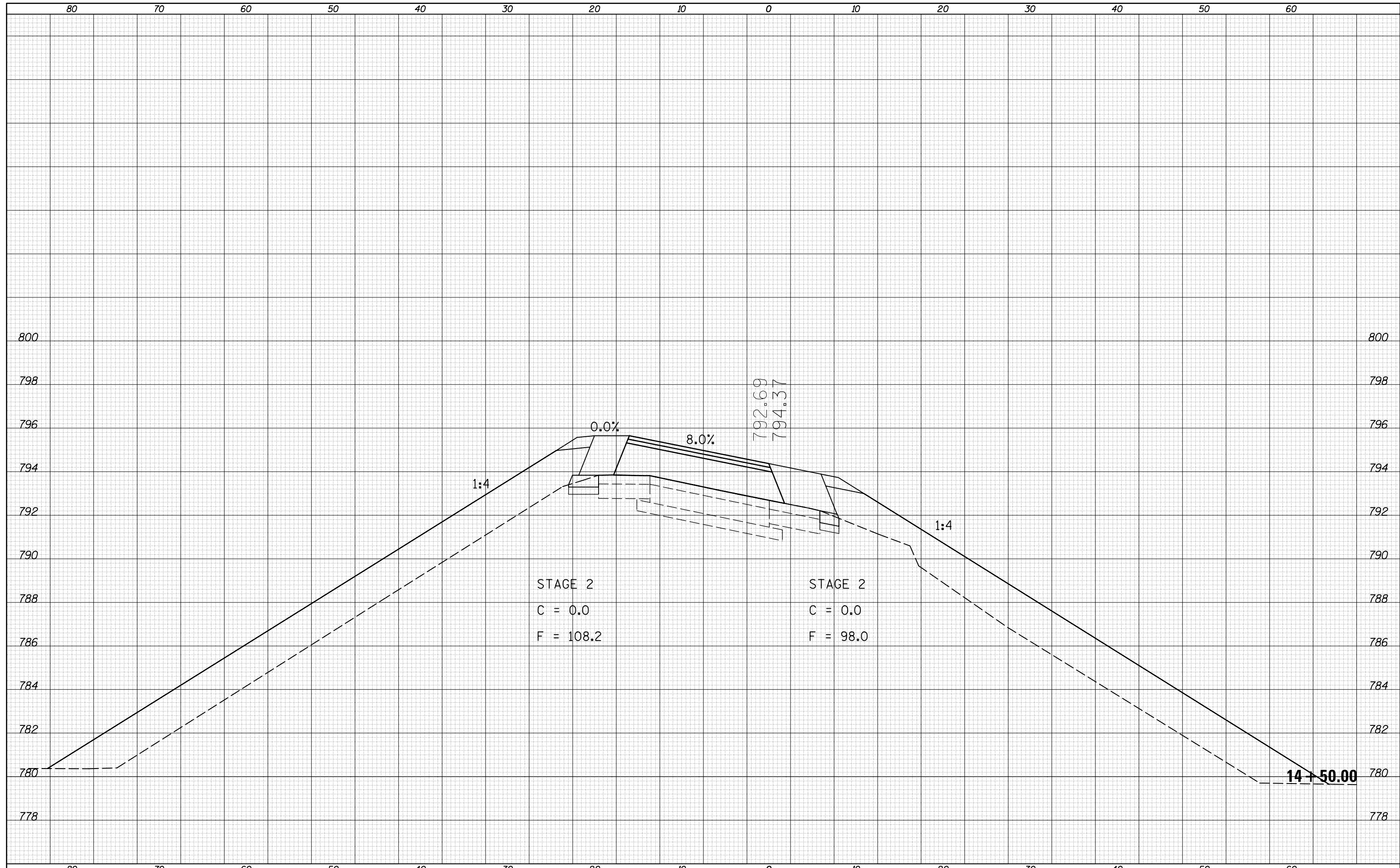
**RAMP F CROSS SECTION SHEET**

SCALE: SHEET NO. 10 OF 19 SHEETS STA. 14+00.00 TO STA. 14+00.00

F.A.P. RTE.	SECTION	COUNTY	TOTAL SHEETS	SHEET NO.
704	57-20(HB,HB-1)BR-1	MCLEAN	440	383
CONTRACT NO. 70570			ILLINOIS FED. AID PROJECT	

DATE	
BY	
SURVEYED	
PLOTTED	
TEMPLATE	
AREAS	
CHECKED	
FINAL SURVEY	
NOTE BOOK	
NO.	

DATE	
BY	
SURVEYED	
PLOTTED	
TEMPLATE	
AREAS	
CHECKED	
ORIGINAL SURVEY	
NOTE BOOK	
NO.	



FILE NAME =	USER NAME = detersbj	DESIGNED -	REVISED -
c:\pw_work\pwidot\detersbj\0157116\0570570-sh-XS-Ramp_F.dgn		DRAWN -	REVISED -
		CHECKED -	REVISED -
		DATE -	REVISED -

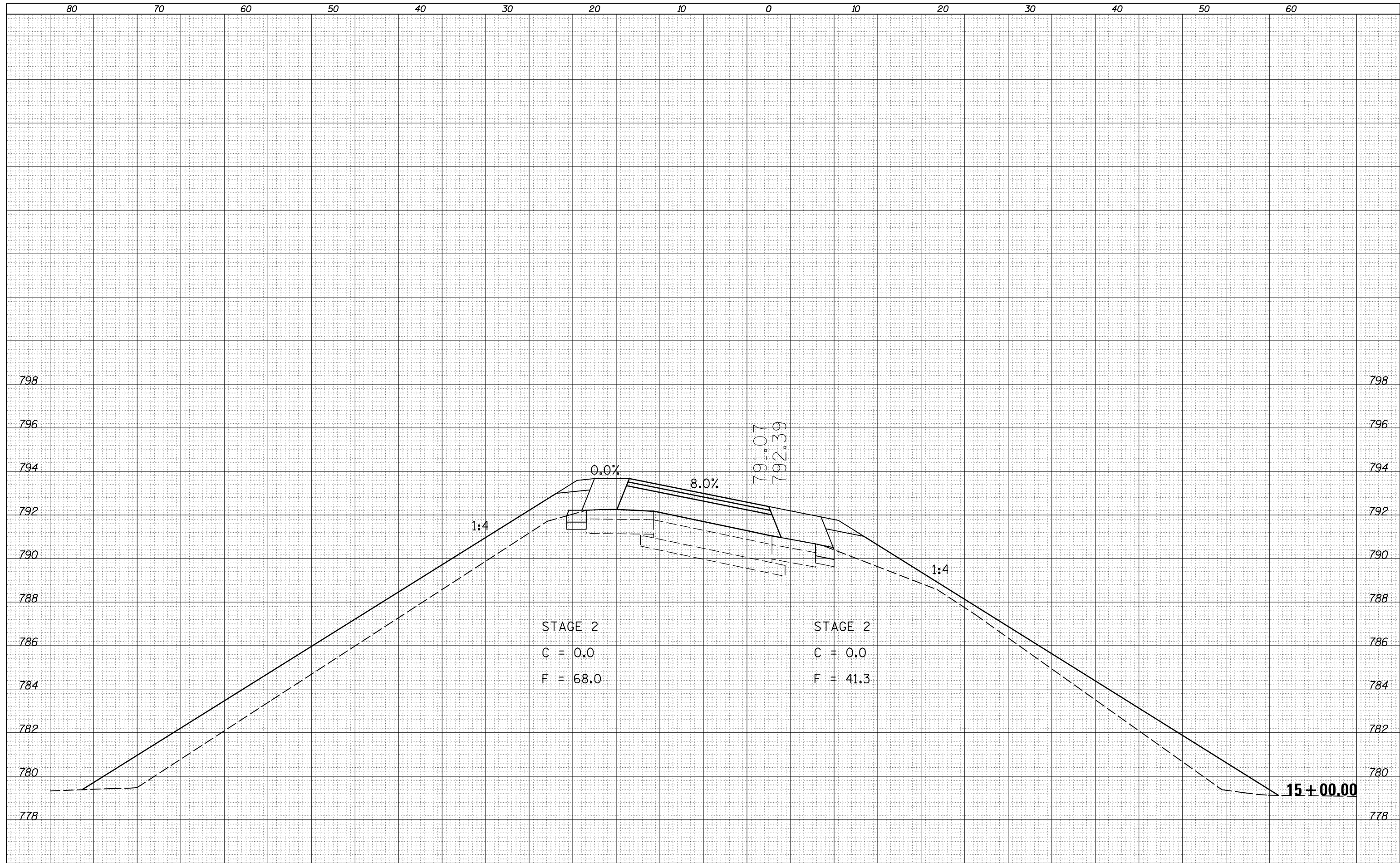
**STATE OF ILLINOIS  
DEPARTMENT OF TRANSPORTATION**

<b>RAMP F CROSS SECTION SHEET</b>			
SCALE:	SHEET NO. 11 OF 19 SHEETS	STA. 14+50.00	TO STA. 14+50.00

F.A.P. RTE.	SECTION	COUNTY	TOTAL SHEETS	SHEET NO.
704	57-20(HB,HB-1)BR-1	MCLEAN	440	384
CONTRACT NO. 70570			ILLINOIS FED. AID PROJECT	

DATE	
BY	
FINAL SURVEY	SURVEYED
NOTE BOOK	PLOTTED
NO.	TEMPLATE
	AREAS
	CHECKED

DATE	
BY	
ORIGINAL SURVEY	SURVEYED
NOTE BOOK	PLOTTED
NO.	TEMPLATE
	AREAS
	CHECKED



FILE NAME =	USER NAME = detersbj	DESIGNED -	REVISED -
c:\pw_work\pwidot\detersbj\0157116\0570570-sh-XS-Ramp.F.dgn		DRAWN -	REVISED -
		CHECKED -	REVISED -
		DATE -	REVISED -

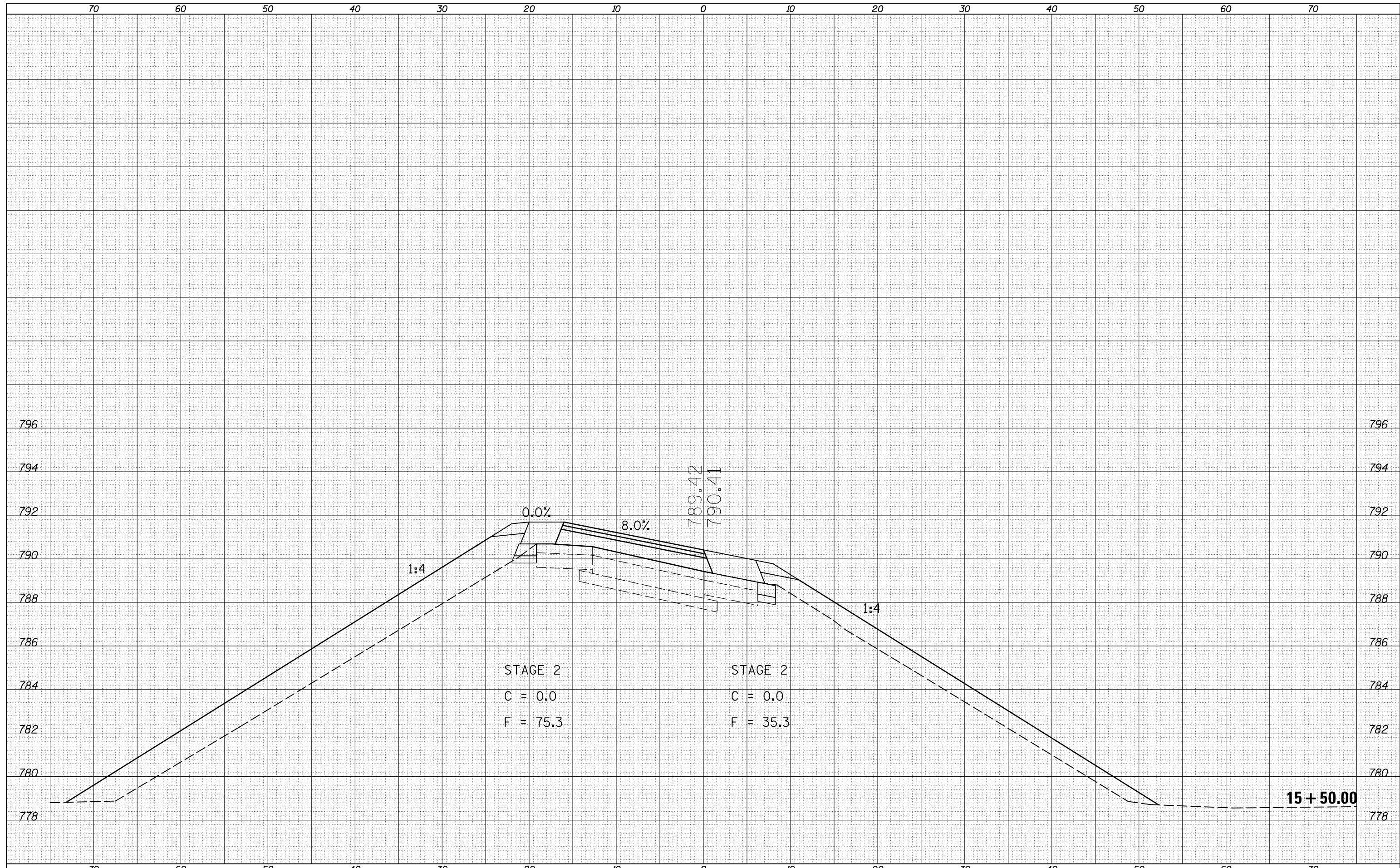
**STATE OF ILLINOIS  
DEPARTMENT OF TRANSPORTATION**

<b>RAMP F CROSS SECTION SHEET</b>			
SCALE:	SHEET NO. 12 OF 19 SHEETS	STA. 15+00.00	TO STA. 15+00.00

F.A.P. RTE.	SECTION	COUNTY	TOTAL SHEETS	SHEET NO.
704	57-20(HB,HB-1)BR-1	MCLEAN	440	385
CONTRACT NO. 70570			ILLINOIS FED. AID PROJECT	

DATE	
BY	
SURVEYED	
PLOTTED	
TEMPLATE	
AREAS	
CHECKED	
FINAL SURVEY	
NOTE BOOK	
NO.	

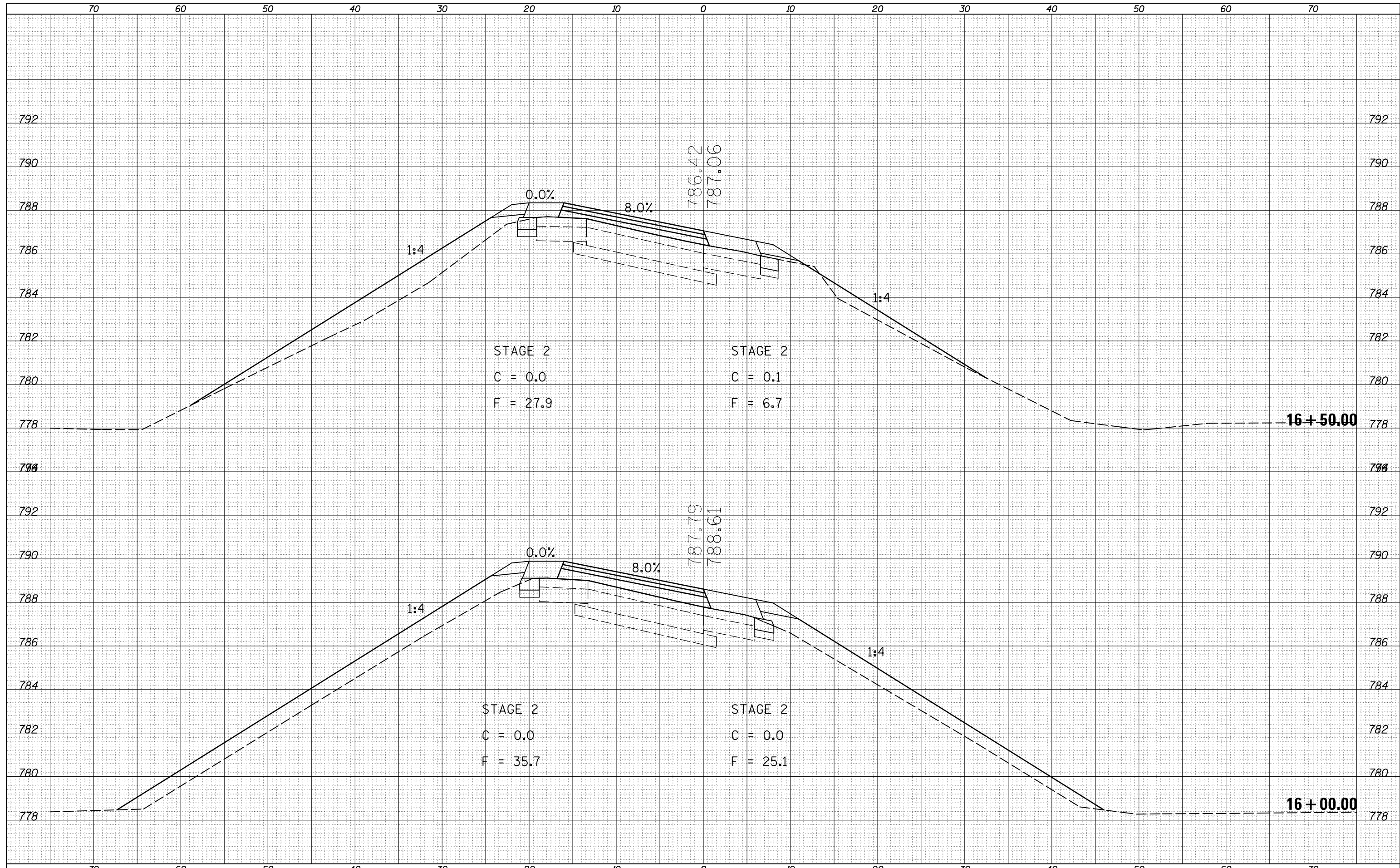
DATE	
BY	
SURVEYED	
PLOTTED	
TEMPLATE	
AREAS	
CHECKED	
ORIGINAL SURVEY	
NOTE BOOK	
NO.	



FILE NAME =	USER NAME = detersbj	DESIGNED -	REVISIED -	<b>STATE OF ILLINOIS</b> <b>DEPARTMENT OF TRANSPORTATION</b>	<b>RAMP F CROSS SECTION SHEET</b>	F.A.P. RTE.	SECTION	COUNTY	TOTAL SHEETS	SHEET NO.
c:\pw_work\pwidot\detersbj\0157116\0570570-sh-XS-Ramp_F.dgn	DRAWN -	REVISIED -	704			57-20(HB,HB-1)BR-1	MCLEAN	440	386	
PLOT SCALE = 10.0000' / in.	CHECKED -	REVISIED -	CONTRACT NO. 70570							
PLOT DATE = 8/13/2013	DATE -	REVISIED -	SCALE:			SHEET NO. 13 OF 19 SHEETS	STA. 15+50.00 TO STA. 15+50.00	ILLINOIS FED. AID PROJECT		

DATE	
BY	
SURVEYED	
PLOTTED	
TEMPLATE	
AREAS	
CHECKED	
FINAL SURVEY	
NOTE BOOK	
NO.	

DATE	
BY	
SURVEYED	
PLOTTED	
TEMPLATE	
AREAS	
CHECKED	
ORIGINAL SURVEY	
NOTE BOOK	
NO.	



FILE NAME = c:\pw\_work\pwidth\detersbj\0157116\0570570-sh-XS-Ramp\_F.dgn

USER NAME = detersbj  
 DESIGNED -  
 DRAWN -  
 CHECKED -  
 DATE -

REVISÉ -  
 REVISÉ -  
 REVISÉ -  
 REVISÉ -

STATE OF ILLINOIS  
 DEPARTMENT OF TRANSPORTATION

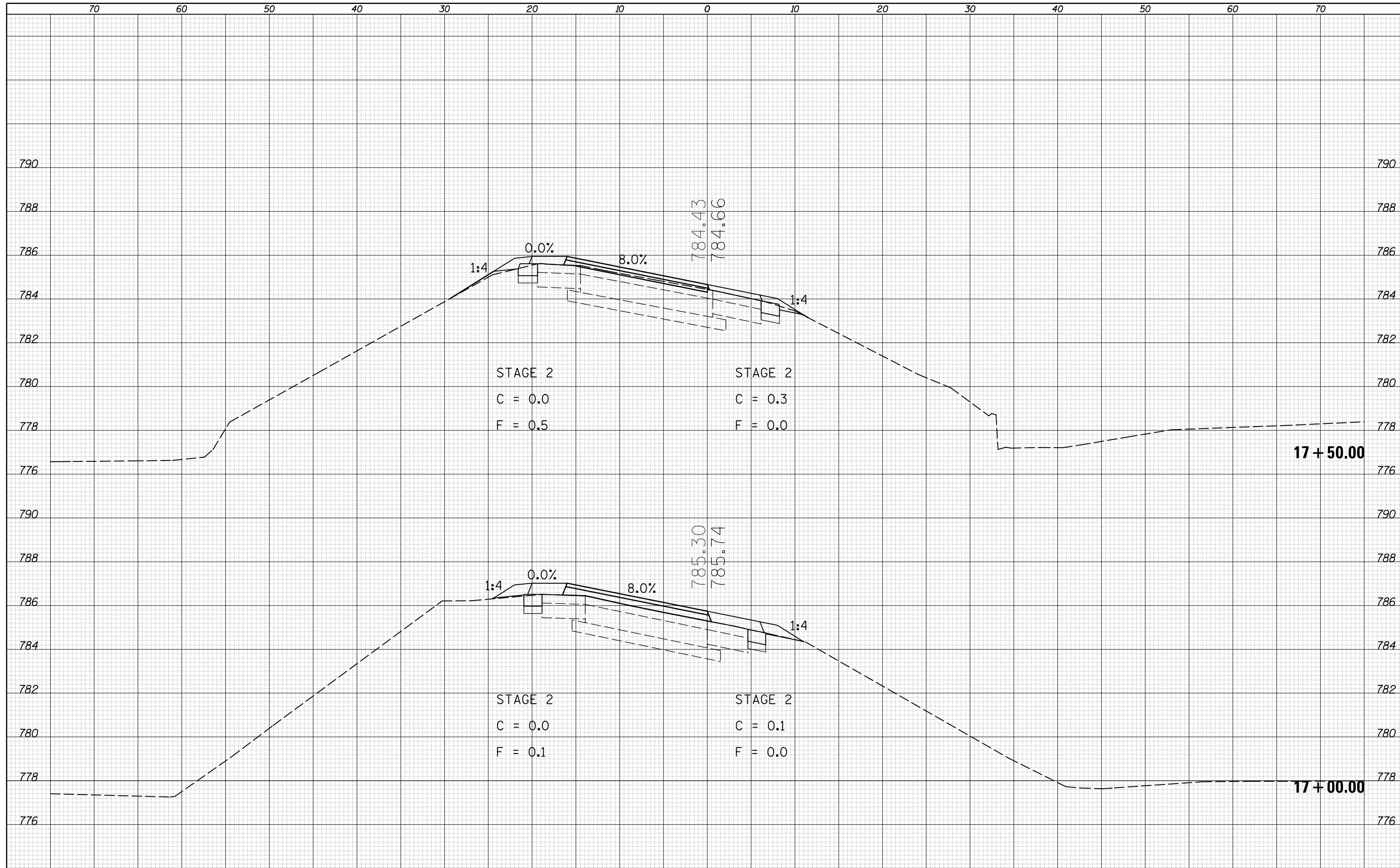
RAMP F CROSS SECTION SHEET

SCALE: SHEET NO. 14 OF 19 SHEETS STA. 16+00.00 TO STA. 16+50.00

F.A.P. RTE.	SECTION	COUNTY	TOTAL SHEETS	SHEET NO.
704	57-20(HB,HB-1)BR-1	MCLEAN	440	387
CONTRACT NO. 70570			ILLINOIS FED. AID PROJECT	

DATE	
BY	
SURVEYED	
PLOTTED	
TEMPLATE	
AREAS	
CHECKED	
FINAL	
NO.	

DATE	
BY	
SURVEYED	
PLOTTED	
TEMPLATE	
AREAS	
CHECKED	
ORIGINAL	
NO.	



FILE NAME =	USER NAME = detersbj	DESIGNED -	REVISIED -
c:\pw\work\p\dot\detersbj\0157116\0570570-sh-XS-Ramp_F.dgn		DRAWN -	REVISIED -
		CHECKED -	REVISIED -
		DATE -	REVISIED -

**STATE OF ILLINOIS  
DEPARTMENT OF TRANSPORTATION**

**RAMP F CROSS SECTION SHEET**

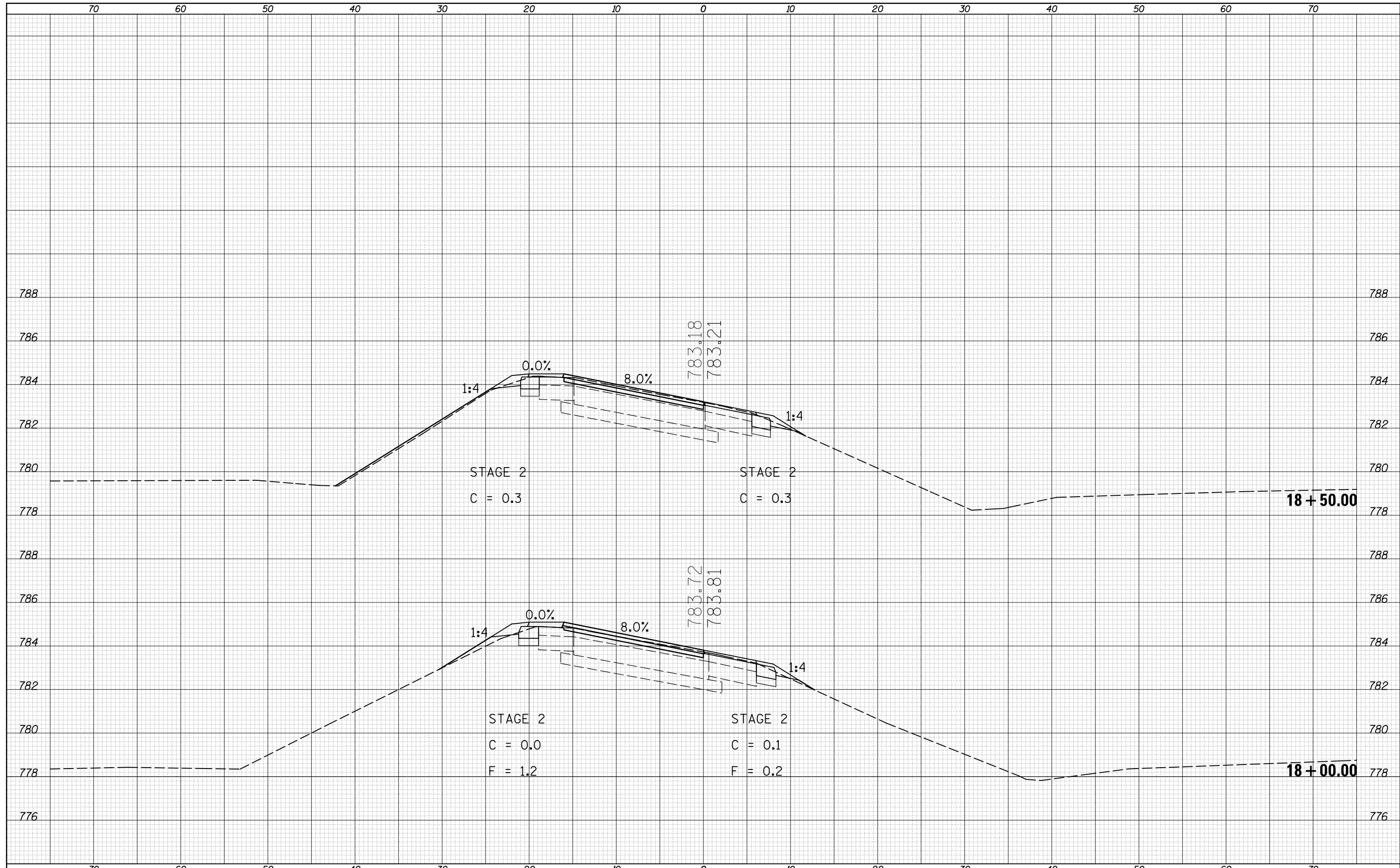
SCALE: SHEET NO. 15 OF 19 SHEETS STA. 17+00.00 TO STA. 17+50.00

F.A.P. RTE.	SECTION	COUNTY	TOTAL SHEETS	SHEET NO.
704	57-20(HB,HB-1)BR-1	MCLEAN	440	388
CONTRACT NO. 70570				
ILLINOIS FED. AID PROJECT				



DATE	
BY	
SURVEYED	
PLOTTED	
TEMPLATE	
AREAS	
CHECKED	
FINAL SURVEY	
NOTE BOOK	
NO.	

DATE	
BY	
SURVEYED	
PLOTTED	
TEMPLATE	
AREAS	
CHECKED	
ORIGINAL SURVEY	
NOTE BOOK	
NO.	



FILE NAME = c:\pw\_work\pwidot\detersbj\d0157116\0570570-sh-XS-Ramp\_F.dgn

USER NAME = detersbj	DESIGNED -	REVISED -
	DRAWN -	REVISED -
PLOT SCALE = 10.0000' / in.	CHECKED -	REVISED -
PLOT DATE = 8/13/2013	DATE -	REVISED -

**STATE OF ILLINOIS  
DEPARTMENT OF TRANSPORTATION**

**RAMP F CROSS SECTION SHEET**

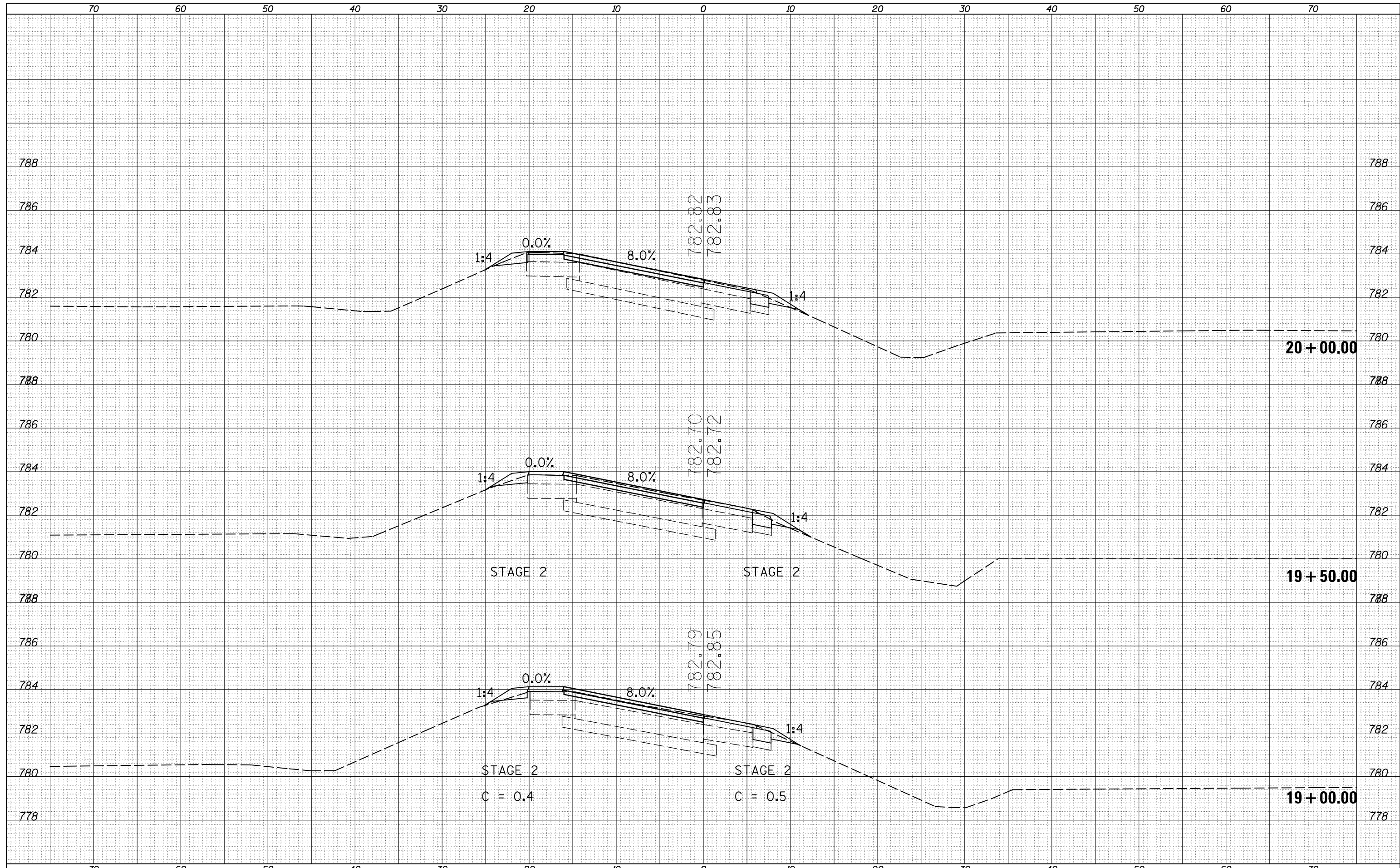
SCALE: SHEET NO. 16 OF 19 SHEETS STA. 18+00.00 TO STA. 18+50.00

F.A.P. RTE.	SECTION	COUNTY	TOTAL SHEETS	SHEET NO.
704	57-20(HB,HB-1)BR-1	MCLEAN	440	389
CONTRACT NO. 70570				

ILLINOIS FED. AID PROJECT

DATE	
BY	
FINAL SURVEY	SURVEYED
NOTE BOOK	PLOTTED
NO.	TEMPLATE
	AREAS
	CHECKED

DATE	
BY	
ORIGINAL SURVEY	SURVEYED
NOTE BOOK	PLOTTED
NO.	TEMPLATE
	AREAS
	CHECKED



FILE NAME = c:\pw\_work\pwidot\detersbj\0157116\0570570-sh-XS-Ramp\_F.dgn

USER NAME = detersbj  
 DESIGNED -  
 DRAWN -  
 CHECKED -  
 DATE -

REVISÉ -  
 REVISÉ -  
 REVISÉ -  
 REVISÉ -

**STATE OF ILLINOIS  
 DEPARTMENT OF TRANSPORTATION**

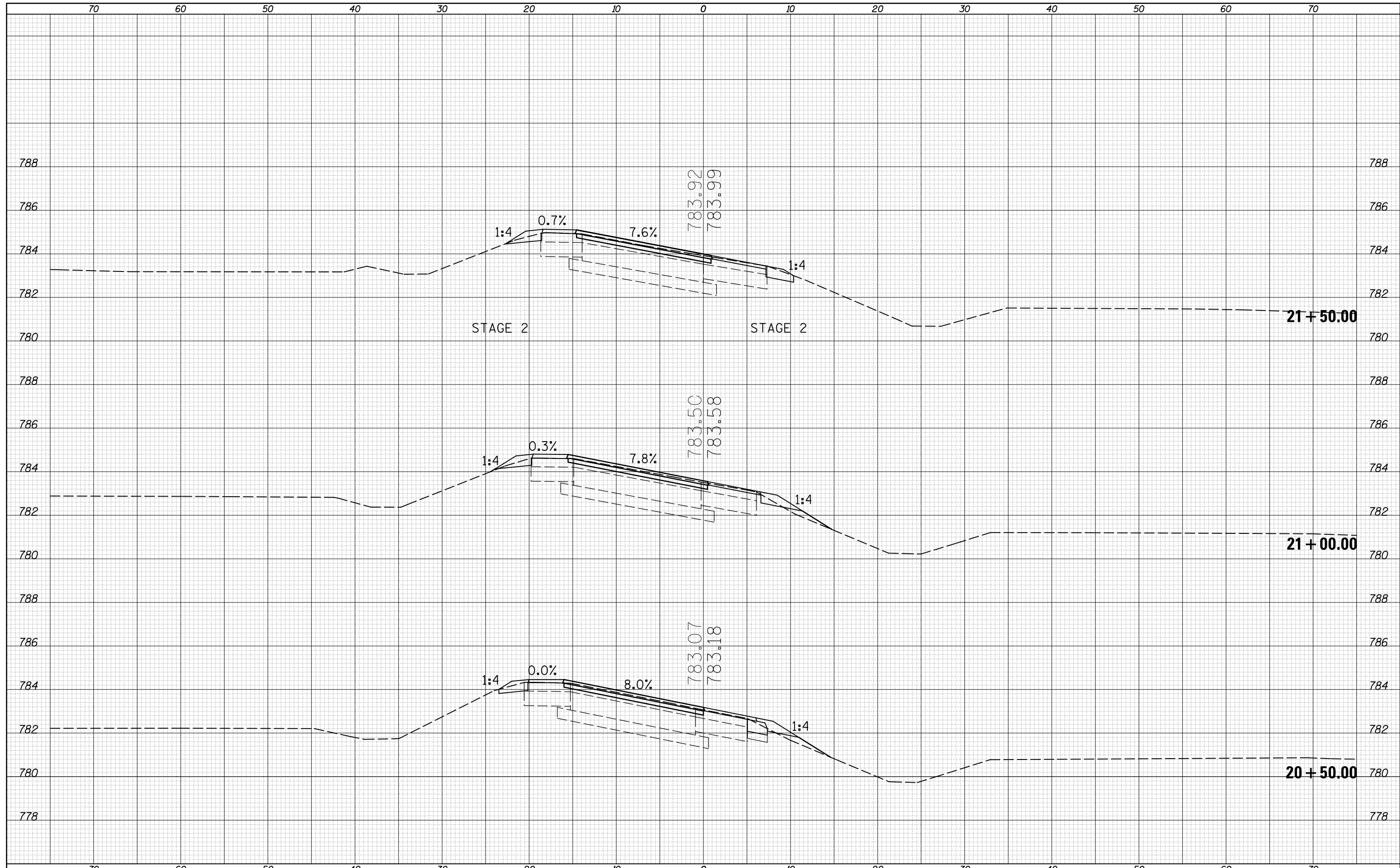
**RAMP F CROSS SECTION SHEET**

SCALE: SHEET NO. 17 OF 19 SHEETS STA. 19+00.00 TO STA. 20+00.00

F.A.P. RTE.	SECTION	COUNTY	TOTAL SHEETS	SHEET NO.
704	57-20(HB,HB-1)BR-1	MCLEAN	440	390
CONTRACT NO. 70570			ILLINOIS FED. AID PROJECT	

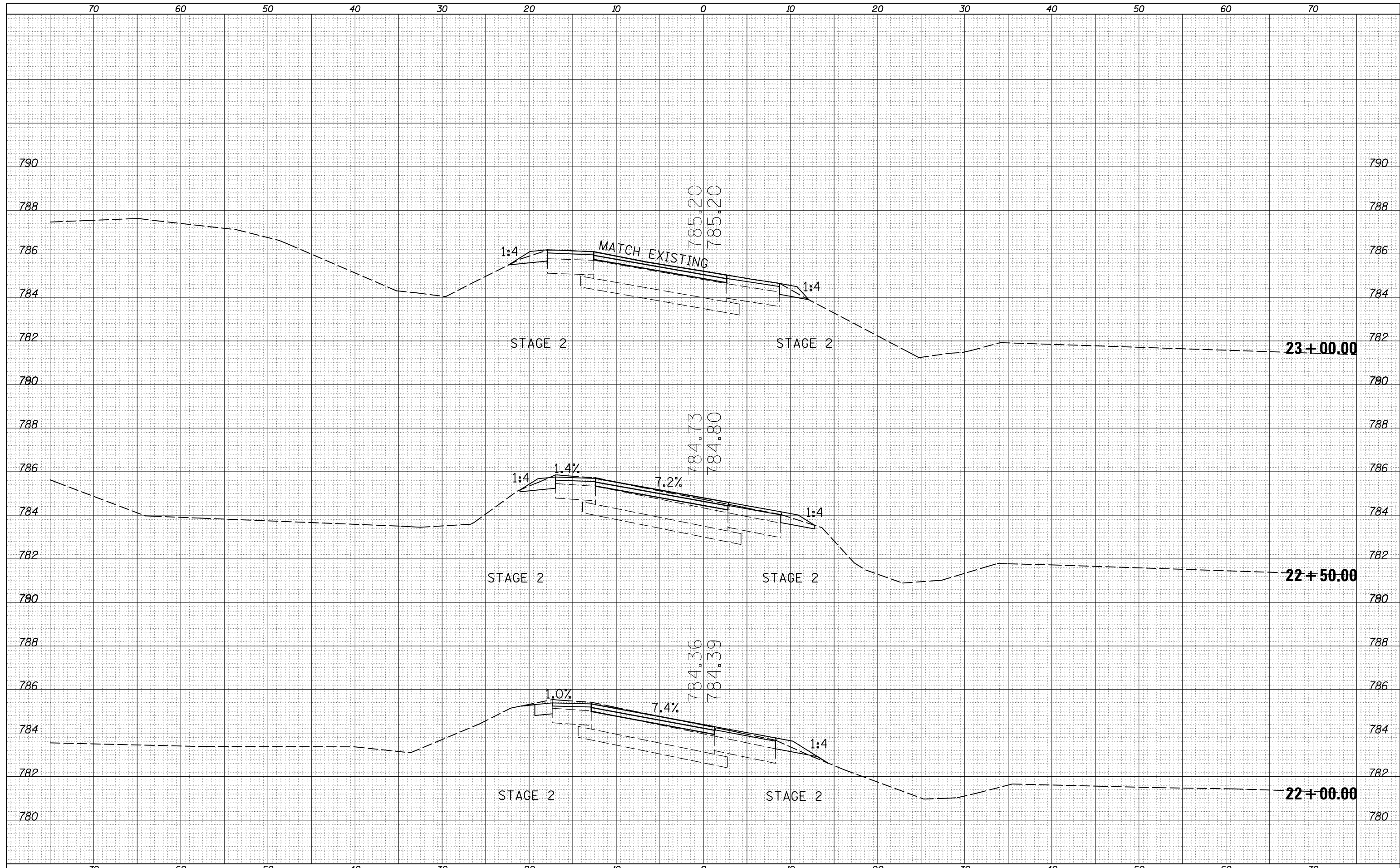
DATE	
BY	
SURVEYED	
PLOTTED	
TEMPLATE	
AREAS	
CHECKED	
FINAL SURVEY	
NOTE BOOK	
NO.	

DATE	
BY	
SURVEYED	
PLOTTED	
TEMPLATE	
AREAS	
CHECKED	
ORIGINAL SURVEY	
NOTE BOOK	
NO.	



DATE	
BY	
SURVEYED	
PLOTTED	
TEMPLATE	
AREAS	
CHECKED	
FINAL SURVEY	
NOTE BOOK	
NO.	

DATE	
BY	
SURVEYED	
PLOTTED	
TEMPLATE	
AREAS	
CHECKED	
ORIGINAL SURVEY	
NOTE BOOK	
NO.	



FILE NAME = c:\pw\_work\pwidot\detersbj\d0157116\0570570-sh-XS-Ramp\_F.dgn

USER NAME = detersbj	DESIGNED -	REVISED -
	DRAWN -	REVISED -
PLOT SCALE = 10.0000' / in.	CHECKED -	REVISED -
PLOT DATE = 8/13/2013	DATE -	REVISED -

**STATE OF ILLINOIS  
DEPARTMENT OF TRANSPORTATION**

**RAMP F CROSS SECTION SHEET**

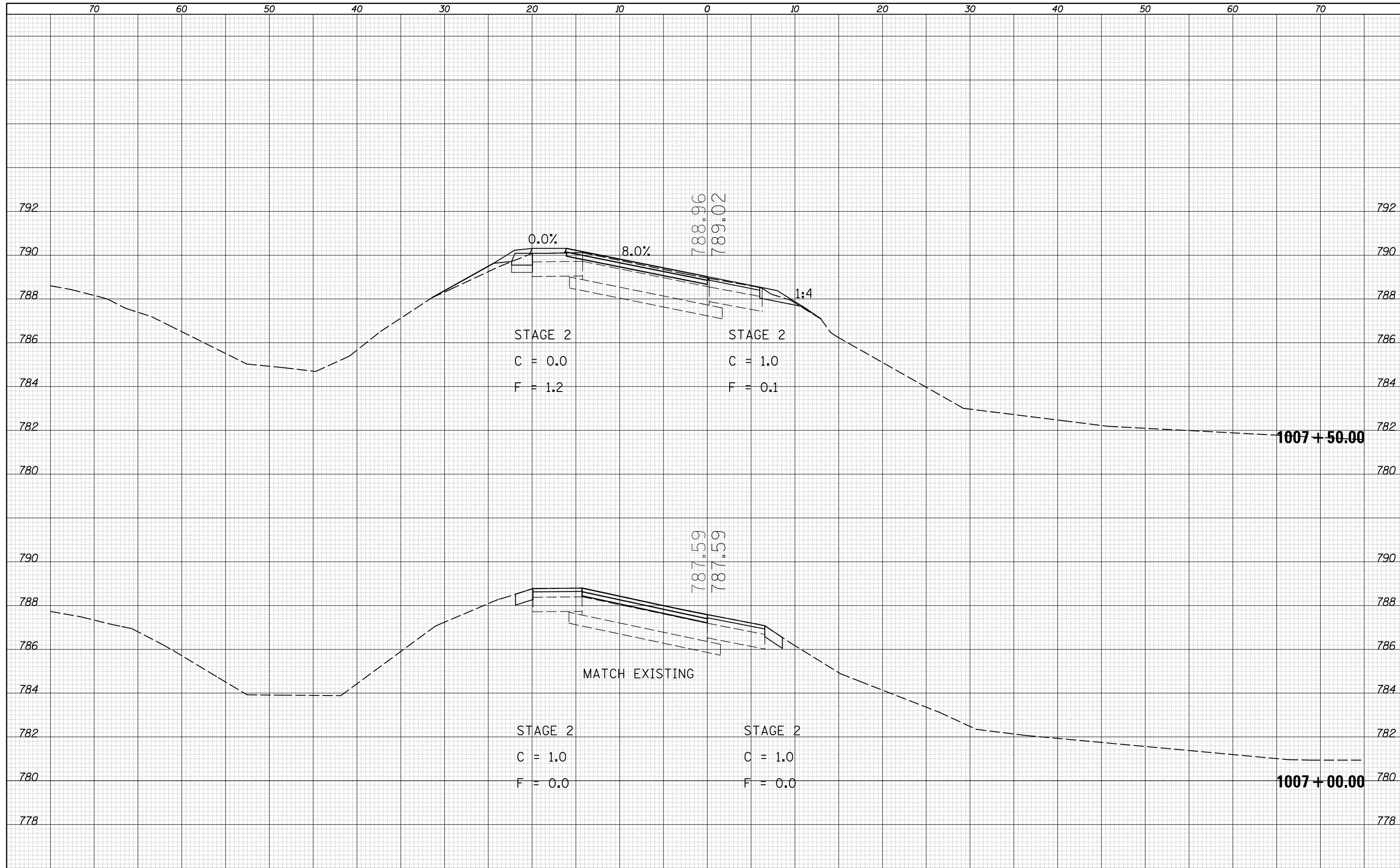
SCALE: SHEET NO. 19 OF 19 SHEETS STA. 22+00.00 TO STA. 23+00.00

F.A.P. RTE.	SECTION	COUNTY	TOTAL SHEETS	SHEET NO.
704	57-20(HB,HB-1)BR-1	MCLEAN	440	392
CONTRACT NO. 70570				

ILLINOIS FED. AID PROJECT

DATE	
BY	
FINAL SURVEY	
NOTE BOOK NO.	
SURVEYED	
PLOTTED	
TEMPLATE	
AREAS CHECKED	

DATE	
BY	
ORIGINAL SURVEY	
NOTE BOOK NO.	
SURVEYED	
PLOTTED	
TEMPLATE	
AREAS CHECKED	



FILE NAME =	USER NAME = detersbj	DESIGNED -	REVISED -
c:\pw_work\pwidot\detersbj\0157116\0570570-sh-XS-Ramp..J.dgn		DRAWN -	REVISED -
		CHECKED -	REVISED -
		DATE -	REVISED -

**STATE OF ILLINOIS  
DEPARTMENT OF TRANSPORTATION**

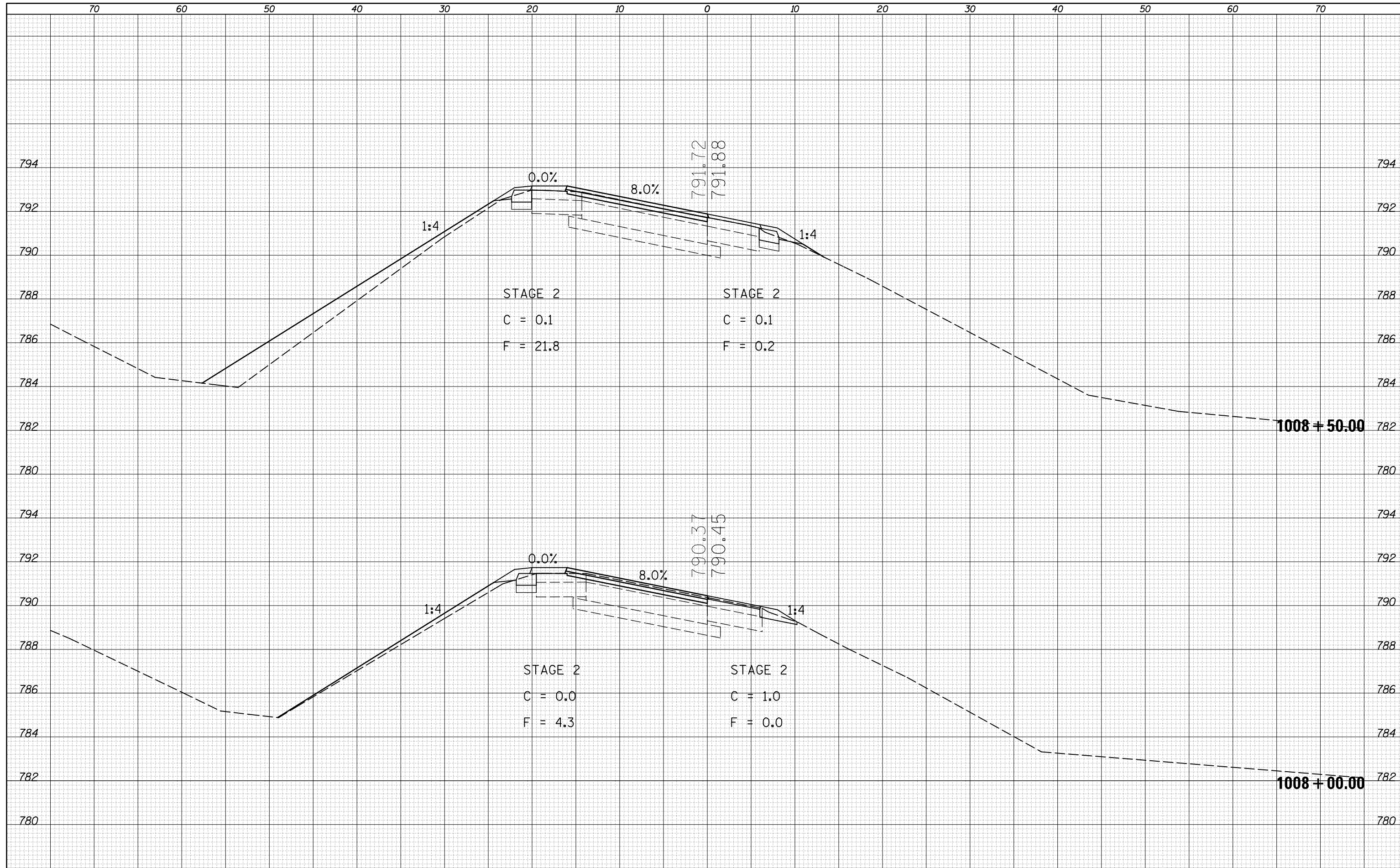
**RAMP J CROSS SECTION SHEET**

SCALE: SHEET 1 OF 35 SHEETS STA. 1007+00.00 TO STA. 1007+50.00

F.A.P. RTE.	SECTION	COUNTY	TOTAL SHEETS	SHEET NO.
704	57-20(HB,HB-1)BR-1	MCLEAN	440	393
CONTRACT NO. 70570			ILLINOIS FED. AID PROJECT	

DATE	
BY	
SURVEYED	
PLOTTED	
TEMPLATE	
AREAS	
CHECKED	
FINAL SURVEY	
NOTE BOOK	
NO.	

DATE	
BY	
SURVEYED	
PLOTTED	
TEMPLATE	
AREAS	
CHECKED	
ORIGINAL SURVEY	
NOTE BOOK	
NO.	



FILE NAME = c:\pw\work\p\dot\detersbj\d0157116\0570570-sh-XS-Ramp..J.dgn

USER NAME = detersbj  
 DESIGNED -  
 DRAWN -  
 CHECKED -  
 DATE -

REVISIED -  
 REVISIED -  
 REVISIED -  
 REVISIED -

STATE OF ILLINOIS  
 DEPARTMENT OF TRANSPORTATION

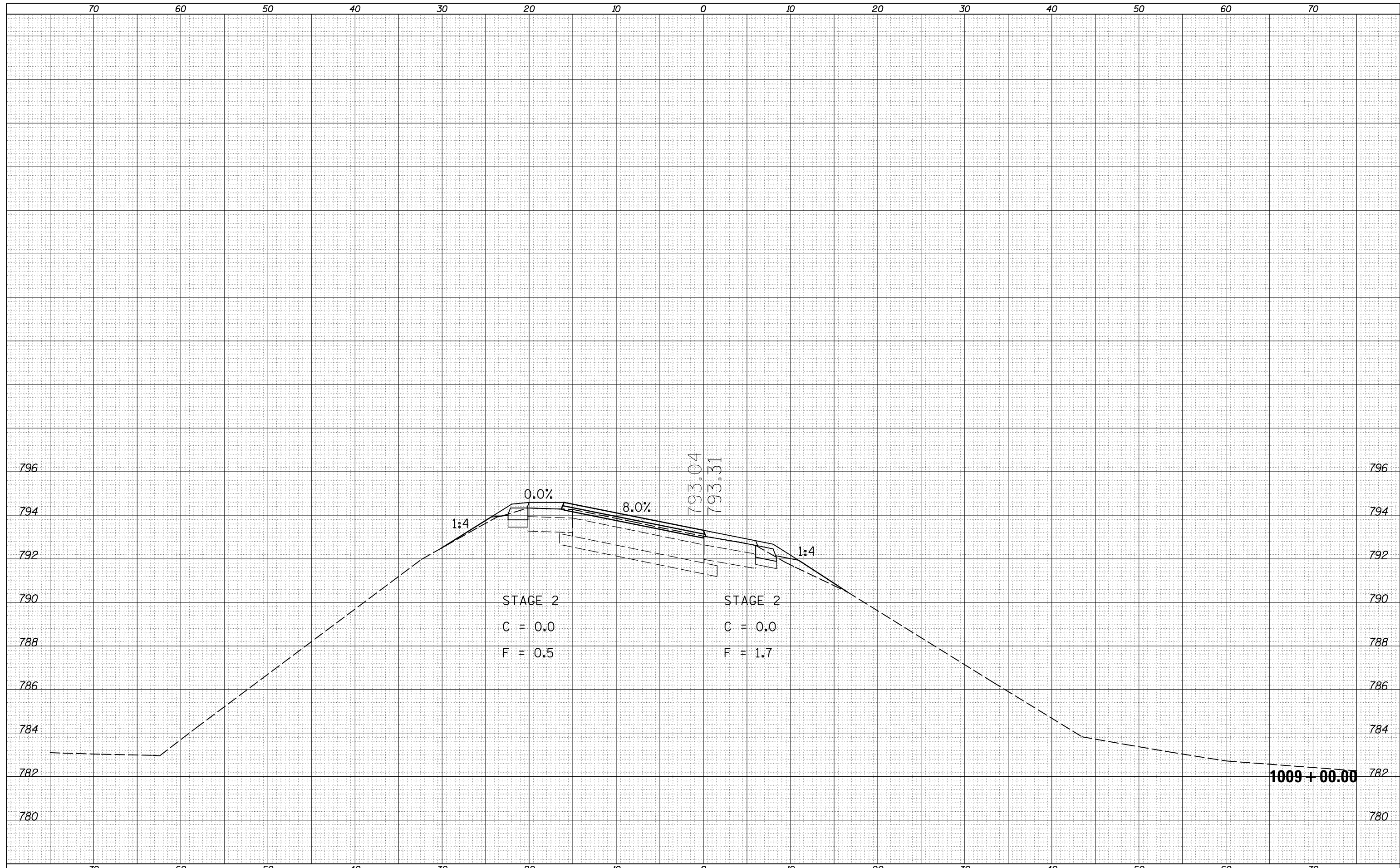
RAMP J CROSS SECTION SHEET

SCALE: SHEET 2 OF 35 SHEETS STA. 1008+00.00 TO STA. 1008+50.00

F.A.P. RTE.	SECTION	COUNTY	TOTAL SHEETS	SHEET NO.
704	57-20(HB,HB-1)BR-1	MCLEAN	440	394
CONTRACT NO. 70570			ILLINOIS FED. AID PROJECT	

DATE	
BY	
SURVEYED	
PLOTTED	
TEMPLATE	
AREAS	
CHECKED	
FINAL SURVEY	
NOTE BOOK	
NO.	

DATE	
BY	
SURVEYED	
PLOTTED	
TEMPLATE	
AREAS	
CHECKED	
ORIGINAL SURVEY	
NOTE BOOK	
NO.	



FILE NAME = c:\pw\_work\pwidth\detersbj\d0157116\0570570-sh-XS-Ramp..J.dgn

USER NAME = detersbj	DESIGNED -	REVISED -
	DRAWN -	REVISED -
PLOT SCALE = 10.0000' / in.	CHECKED -	REVISED -
PLOT DATE = 8/13/2013	DATE -	REVISED -

STATE OF ILLINOIS  
DEPARTMENT OF TRANSPORTATION

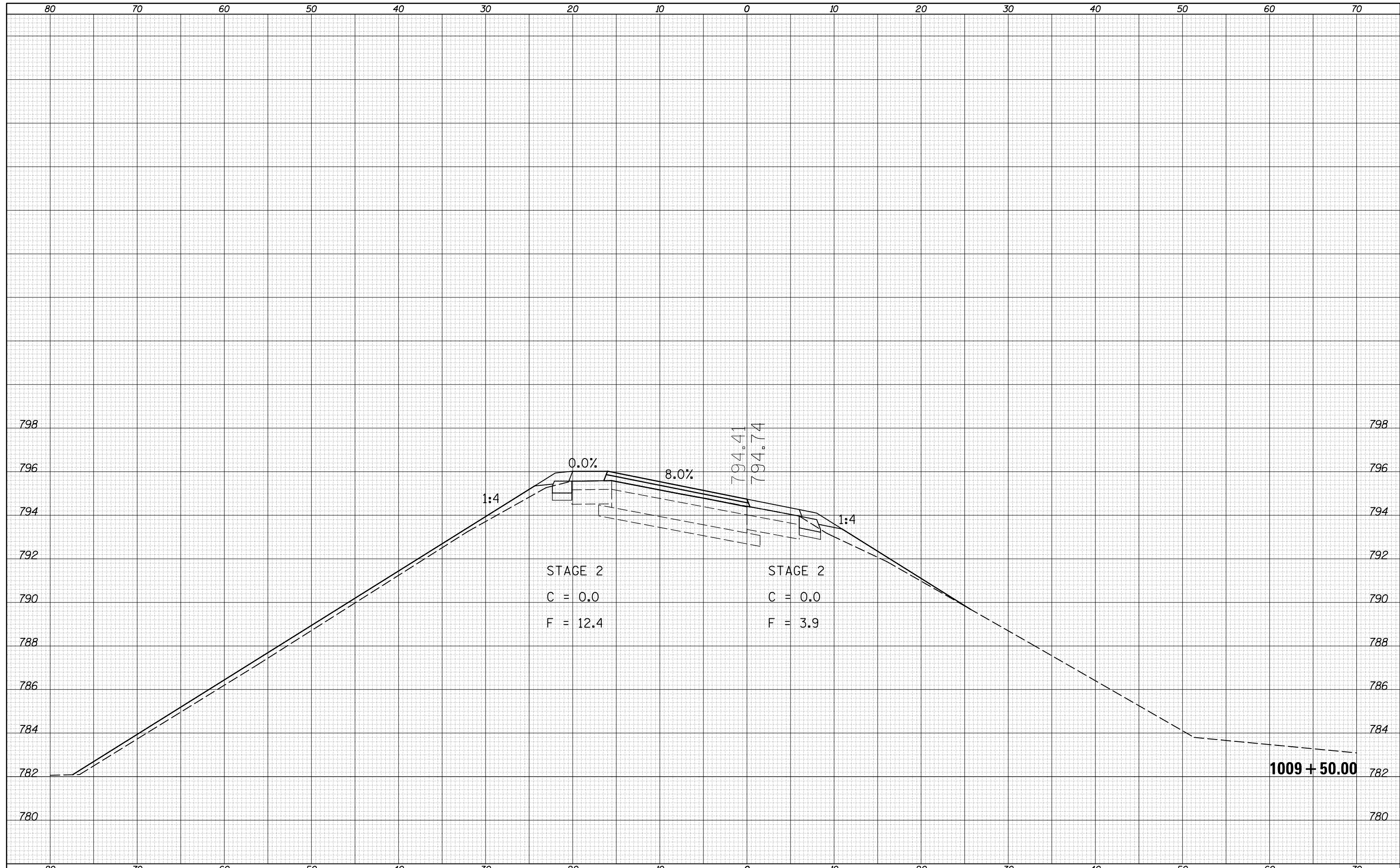
RAMP J CROSS SECTION SHEET

SCALE: SHEET 3 OF 35 SHEETS STA. 1009+00.00 TO STA. 1009+00.00

F.A.P. RTE.	SECTION	COUNTY	TOTAL SHEETS	SHEET NO.
704	57-20(HB,HB-1)BR-1	MCLEAN	440	395
CONTRACT NO. 70570			ILLINOIS FED. AID PROJECT	

DATE	
BY	
SURVEYED	
PLOTTED	
TEMPLATE	
AREAS	
CHECKED	
FINAL SURVEY	
NOTE BOOK	
NO.	

DATE	
BY	
SURVEYED	
PLOTTED	
TEMPLATE	
AREAS	
CHECKED	
ORIGINAL SURVEY	
NOTE BOOK	
NO.	



FILE NAME =  
 c:\pw\_work\pwidth\detersbj\d0157116\0570570-sh-XS-Ramp.J.dgn

USER NAME = detersbj	DESIGNED -	REVISED -
	DRAWN -	REVISED -
PLOT SCALE = 10.0000' / in.	CHECKED -	REVISED -
PLOT DATE = 8/13/2013	DATE -	REVISED -

**STATE OF ILLINOIS  
 DEPARTMENT OF TRANSPORTATION**

**RAMP J CROSS SECTION SHEET**

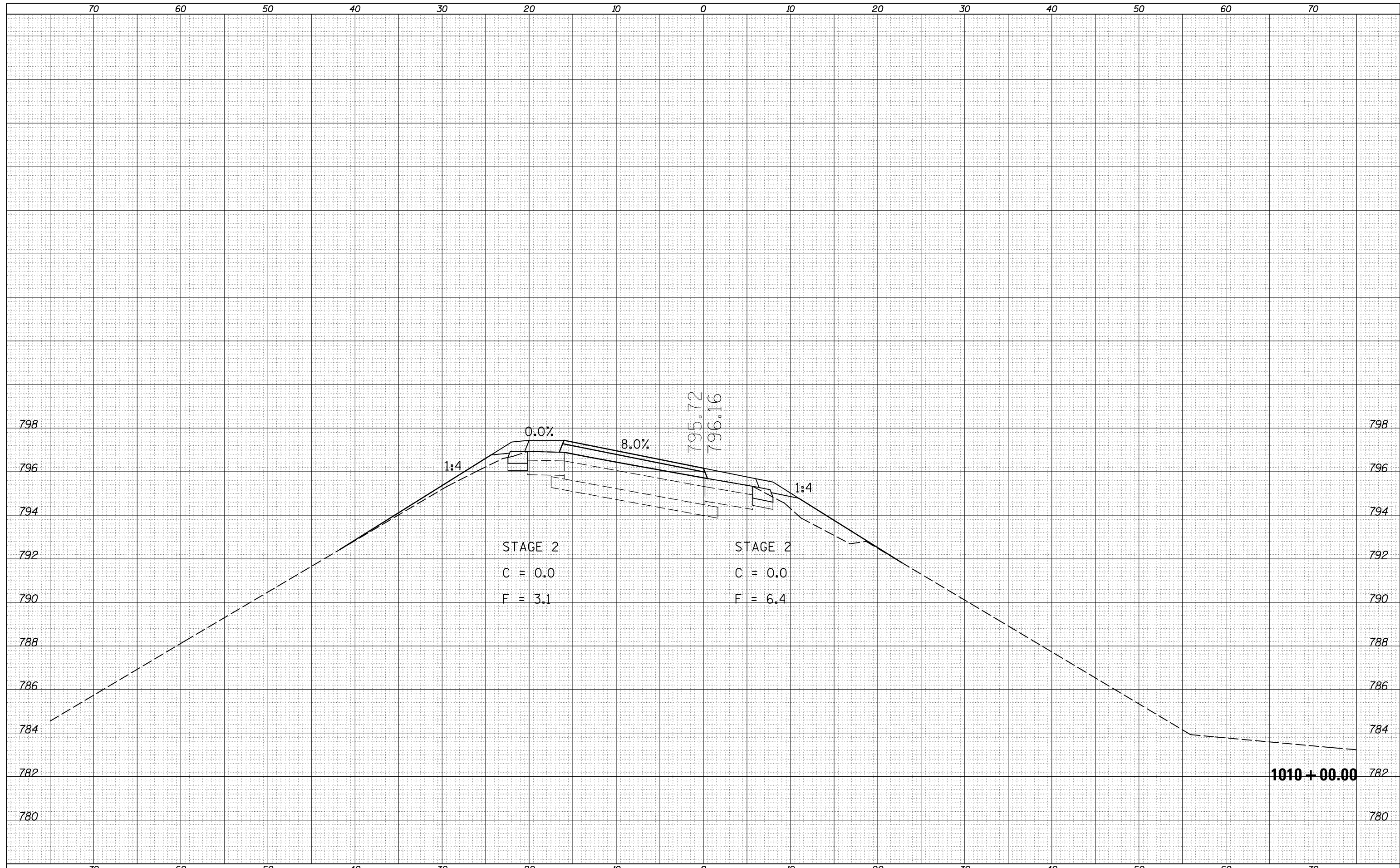
SCALE: SHEET 4 OF 35 SHEETS STA. 1009+50.00 TO STA. 1009+50.00

F.A.P. RTE.	SECTION	COUNTY	TOTAL SHEETS	SHEET NO.
704	57-20(HB,HB-1)BR-1	MCLEAN	440	396
CONTRACT NO. 70570				
ILLINOIS FED. AID PROJECT				



DATE	
BY	
SURVEYED	
PLOTTED	
TEMPLATE	
AREAS	
CHECKED	
FINAL SURVEY	
NOTE BOOK	
NO.	

DATE	
BY	
SURVEYED	
PLOTTED	
TEMPLATE	
AREAS	
CHECKED	
ORIGINAL SURVEY	
NOTE BOOK	
NO.	



FILE NAME = c:\pw\_work\pwidot\detersbj\0157116\0570570-sh-XS-Ramp..J.dgn

USER NAME = detersbj	DESIGNED -	REVISED -
	DRAWN -	REVISED -
PLOT SCALE = 10.0000' / in.	CHECKED -	REVISED -
PLOT DATE = 8/13/2013	DATE -	REVISED -

**STATE OF ILLINOIS  
DEPARTMENT OF TRANSPORTATION**

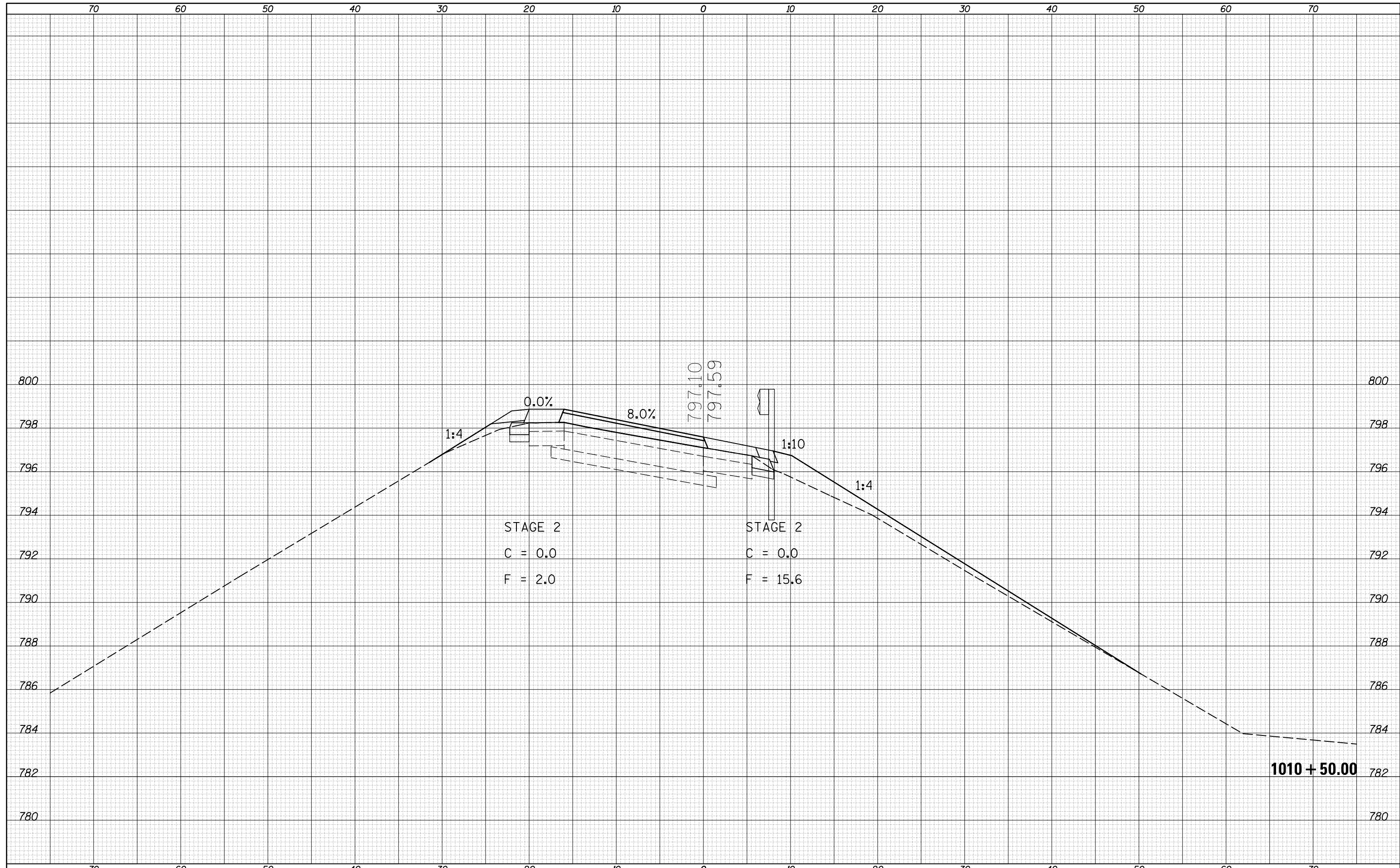
**RAMP J CROSS SECTION SHEET**

SCALE: SHEET 5 OF 35 SHEETS STA. 1010+00.00 TO STA. 1010+00.00

F.A.P. RTE.	SECTION	COUNTY	TOTAL SHEETS	SHEET NO.
704	57-20(HB,HB-1)BR-1	MCLEAN	440	397
CONTRACT NO. 70570			ILLINOIS FED. AID PROJECT	

DATE	
BY	
SURVEYED	
PLOTTED	
TEMPLATE	
AREAS	
CHECKED	
FINAL SURVEY	
NOTE BOOK	
NO.	

DATE	
BY	
SURVEYED	
PLOTTED	
TEMPLATE	
AREAS	
CHECKED	
ORIGINAL SURVEY	
NOTE BOOK	
NO.	



FILE NAME = c:\pw\_work\pwidot\detersbj\d0157116\0570570-sh-XS-Ramp..J.dgn

USER NAME = detersbj	DESIGNED -	REVISED -
	DRAWN -	REVISED -
PLOT SCALE = 10.0000' / in.	CHECKED -	REVISED -
PLOT DATE = 8/13/2013	DATE -	REVISED -

**STATE OF ILLINOIS  
DEPARTMENT OF TRANSPORTATION**

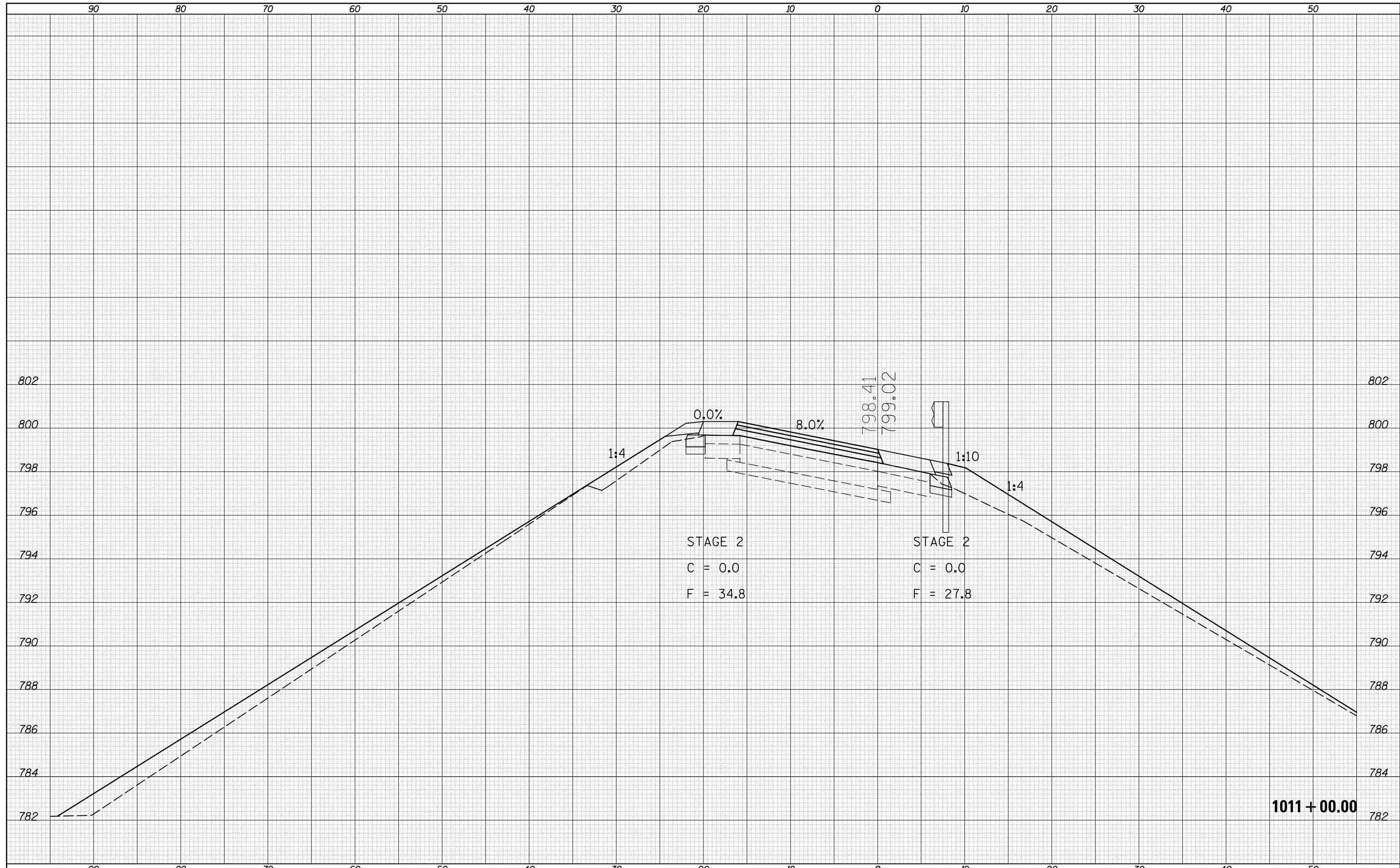
**RAMP J CROSS SECTION SHEET**

SCALE: SHEET 6 OF 35 SHEETS STA. 1010+50.00 TO STA. 1010+50.00

F.A.P. RTE.	SECTION	COUNTY	TOTAL SHEETS	SHEET NO.
704	57-20(HB,HB-1)BR-1	MCLEAN	440	398
CONTRACT NO. 70570			ILLINOIS FED. AID PROJECT	

DATE	
BY	
SURVEYED	
PLOTTED	
TEMPLATE	
AREAS	
CHECKED	
FINAL SURVEY	
NOTE BOOK	
NO.	

DATE	
BY	
SURVEYED	
PLOTTED	
TEMPLATE	
AREAS	
CHECKED	
ORIGINAL SURVEY	
NOTE BOOK	
NO.	

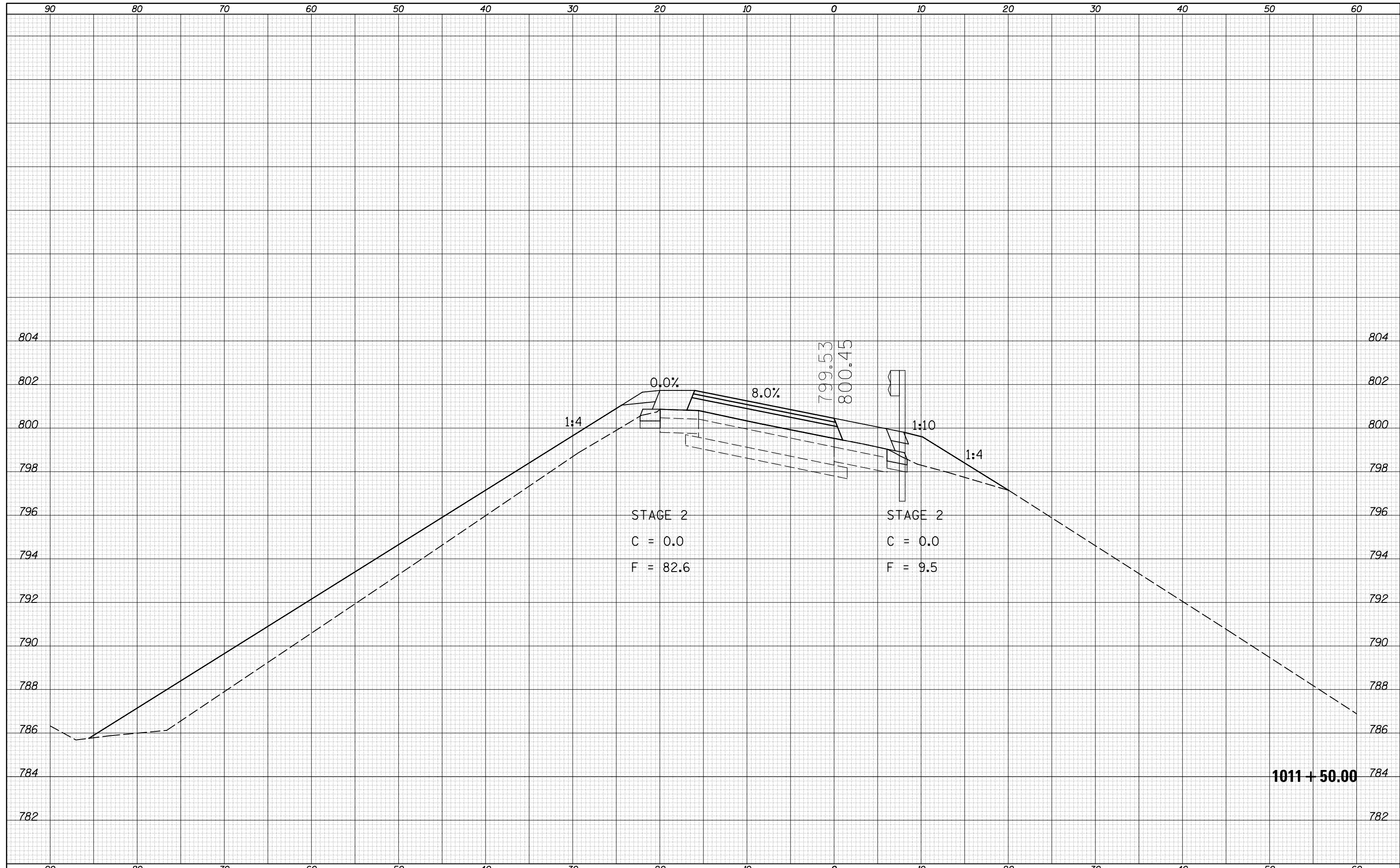


**1011 + 00.00**

FILE NAME =	USER NAME = detersbj	DESIGNED -	REVISIED -	<b>STATE OF ILLINOIS</b> <b>DEPARTMENT OF TRANSPORTATION</b>	<b>RAMP J CROSS SECTION SHEET</b>	F.A.P. RTE.	SECTION	COUNTY	TOTAL SHEETS	SHEET NO.
c:\pw_work\pwidot\detersbj\0157116\0570570-sh-XS-Ramp..J.dgn		DRAWN -	REVISIED -			704	57-20(HB,HB-1)BR-1	MCLEAN	440	399
PLOT SCALE = 10.0000' / in.		CHECKED -	REVISIED -			CONTRACT NO. 70570				
PLOT DATE = 8/13/2013		DATE -	REVISIED -			ILLINOIS FED. AID PROJECT				
SCALE:		SHEET 7 OF 35 SHEETS		STA. 1011+00.00 TO STA. 1011+00.00						

DATE	
BY	
SURVEYED	
PLOTTED	
TEMPLATE	
AREAS	
CHECKED	
FINAL SURVEY	
NOTE BOOK	
NO.	

DATE	
BY	
SURVEYED	
PLOTTED	
TEMPLATE	
AREAS	
CHECKED	
ORIGINAL SURVEY	
NOTE BOOK	
NO.	



FILE NAME = c:\pw\_work\pwidth\detersbj\d0157116\0570570-sh-XS-Ramp.J.dgn

USER NAME = detersbj	DESIGNED -	REVISED -
	DRAWN -	REVISED -
PLOT SCALE = 10.0000' / in.	CHECKED -	REVISED -
PLOT DATE = 8/13/2013	DATE -	REVISED -

**STATE OF ILLINOIS  
DEPARTMENT OF TRANSPORTATION**

**RAMP J CROSS SECTION SHEET**

SCALE: SHEET 8 OF 35 SHEETS STA. 1011+50.00 TO STA. 1011+50.00

F.A.P. RTE.	SECTION	COUNTY	TOTAL SHEETS	SHEET NO.
704	57-20(HB,HB-1)BR-1	MCLEAN	440	400
CONTRACT NO. 70570			ILLINOIS FED. AID PROJECT	