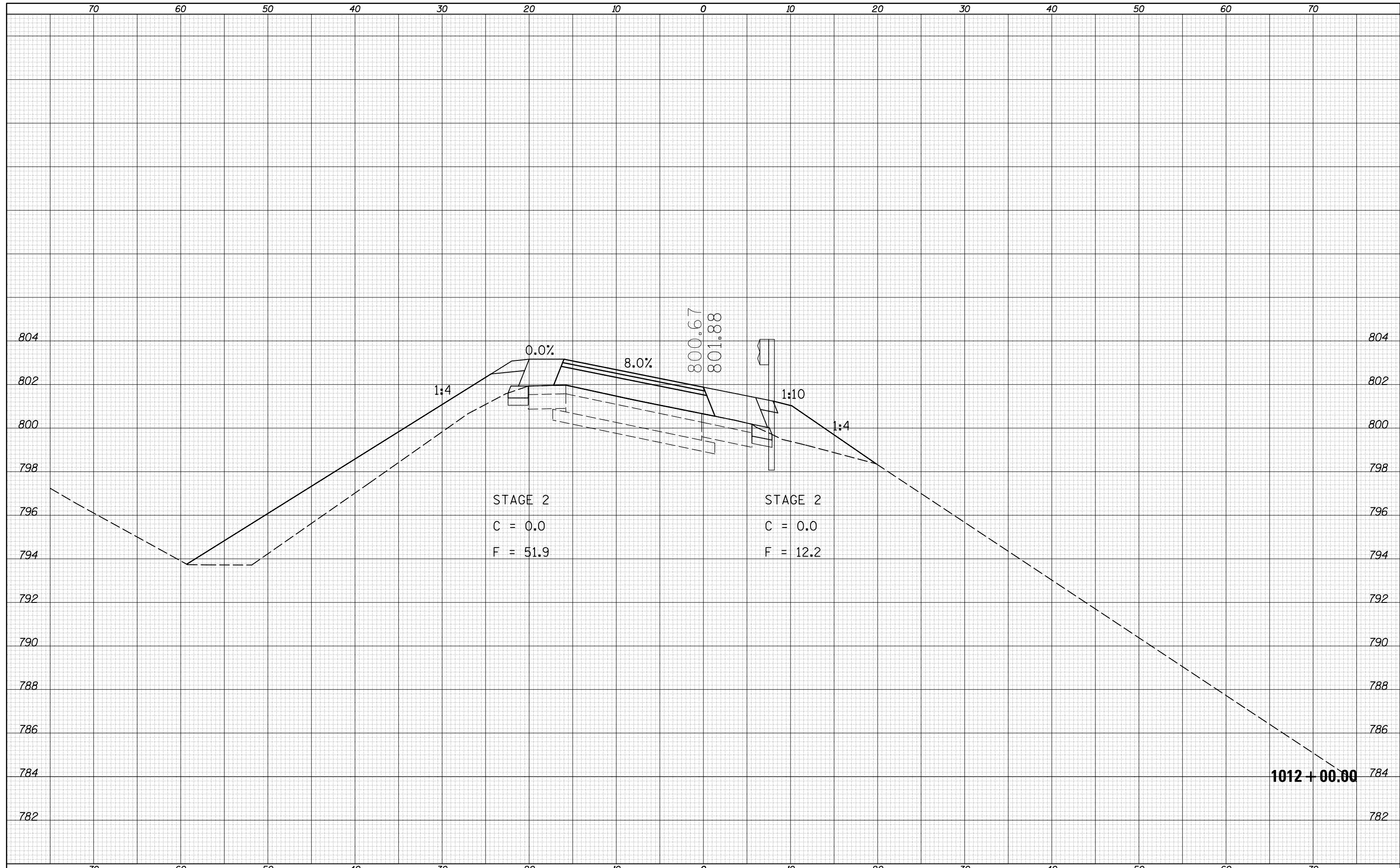


DATE	
BY	
SURVEYED	
PLOTTED	
TEMPLATE	
AREAS	
CHECKED	
FINAL SURVEY	
NOTE BOOK	
NO.	

DATE	
BY	
SURVEYED	
PLOTTED	
TEMPLATE	
AREAS	
CHECKED	
ORIGINAL SURVEY	
NOTE BOOK	
NO.	



FILE NAME = c:\pw_work\pwidot\detersbj\d0157116\0570570-sh-XS-Ramp..J.dgn

USER NAME = detersbj	DESIGNED -	REVISIED -
	DRAWN -	REVISIED -
PLOT SCALE = 10.0000' / in.	CHECKED -	REVISIED -
PLOT DATE = 8/13/2013	DATE -	REVISIED -

**STATE OF ILLINOIS
DEPARTMENT OF TRANSPORTATION**

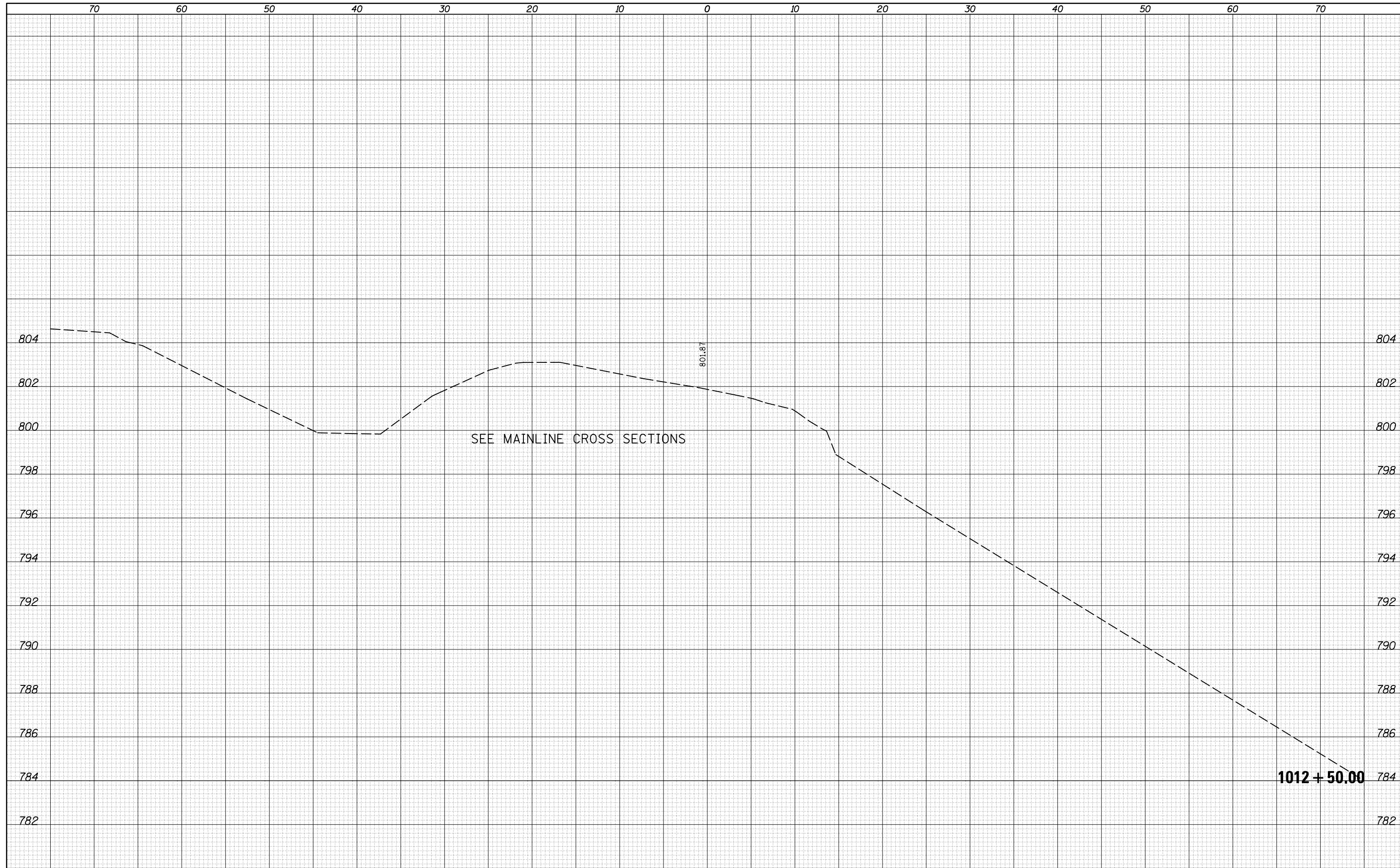
RAMP J CROSS SECTION SHEET

SCALE: SHEET 9 OF 35 SHEETS STA. 1012+00.00 TO STA. 1012+00.00

F.A.P. RTE.	SECTION	COUNTY	TOTAL SHEETS	SHEET NO.
704	57-20(HB,HB-1)BR-1	MCLEAN	440	401
CONTRACT NO. 70570				
ILLINOIS FED. AID PROJECT				

DATE	
BY	
FINAL SURVEY	SURVEYED
NOTE BOOK	PLOTTED
NO.	TEMPLATE
	AREAS
	CHECKED

DATE	
BY	
ORIGINAL SURVEY	SURVEYED
NOTE BOOK	PLOTTED
NO.	TEMPLATE
	AREAS
	CHECKED



FILE NAME = c:\pw_work\pwidot\detersbj\d0157116\0570570-sh-XS-Ramp..J.dgn

USER NAME = detersbj	DESIGNED -	REVISED -
	DRAWN -	REVISED -
PLOT SCALE = 10.0000' / in.	CHECKED -	REVISED -
PLOT DATE = 8/13/2013	DATE -	REVISED -

**STATE OF ILLINOIS
DEPARTMENT OF TRANSPORTATION**

RAMP J CROSS SECTION SHEET

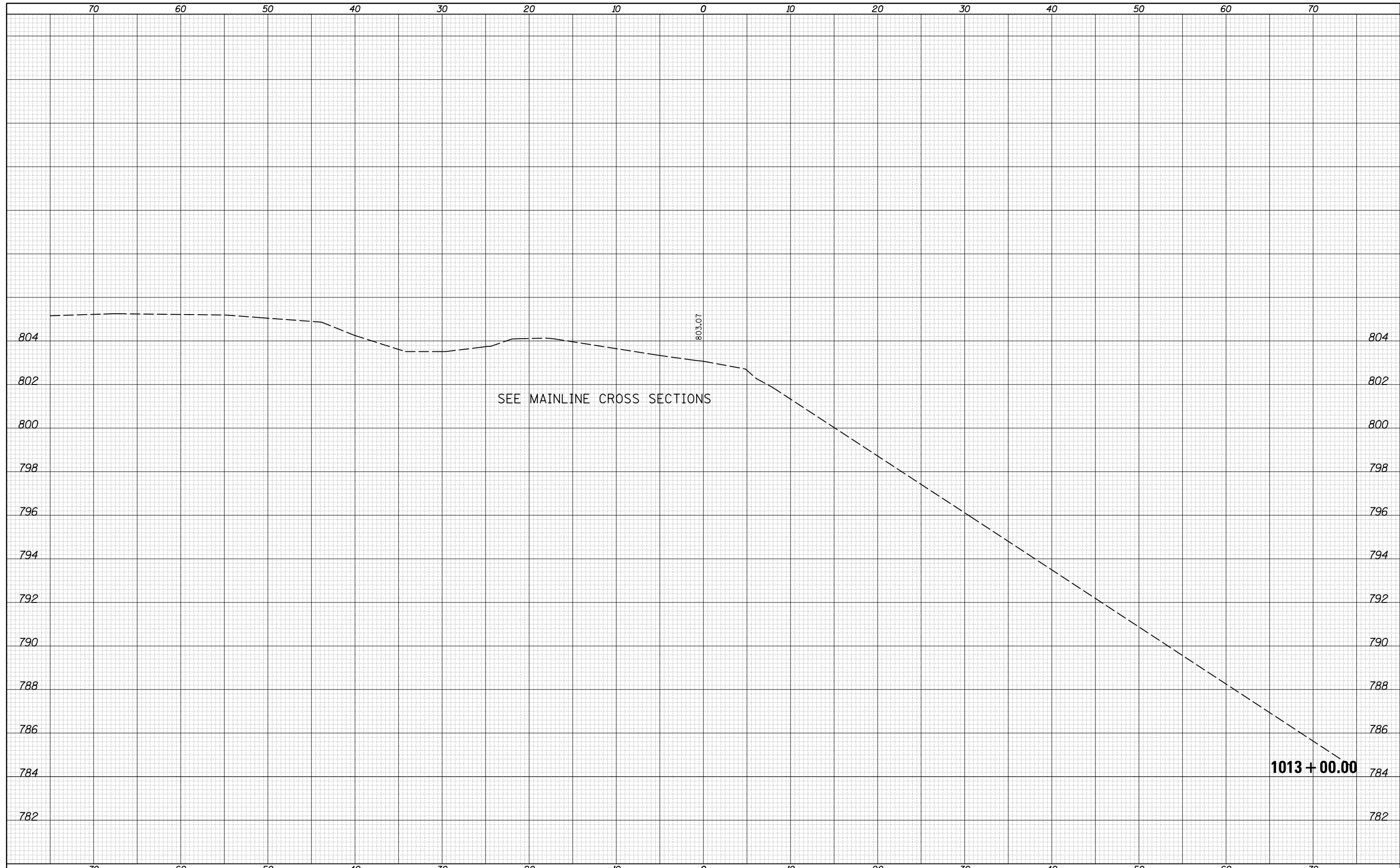
SCALE: SHEET 10 OF 35 SHEETS STA. 1012+50.00 TO STA. 1012+50.00

F.A.P. RTE.	SECTION	COUNTY	TOTAL SHEETS	SHEET NO.
704	57-20(HB,HB-1)BR-1	MCLEAN	440	402
CONTRACT NO. 70570				

ILLINOIS FED. AID PROJECT

DATE	
BY	
FINAL SURVEY	SURVEYED
NOTE BOOK	PLOTTED
NO.	TEMPLATE
	AREAS CHECKED

DATE	
BY	
ORIGINAL SURVEY	SURVEYED
NOTE BOOK	PLOTTED
NO.	TEMPLATE
	AREAS CHECKED



FILE NAME = c:\pw_work\pwidot\detersbj\d0157116\0570570-sh-XS-Ramp..J.dgn

USER NAME = detersbj	DESIGNED -	REVISED -
PLOT SCALE = 10.0000' / in.	DRAWN -	REVISED -
PLOT DATE = 8/13/2013	CHECKED -	REVISED -
	DATE -	REVISED -

**STATE OF ILLINOIS
DEPARTMENT OF TRANSPORTATION**

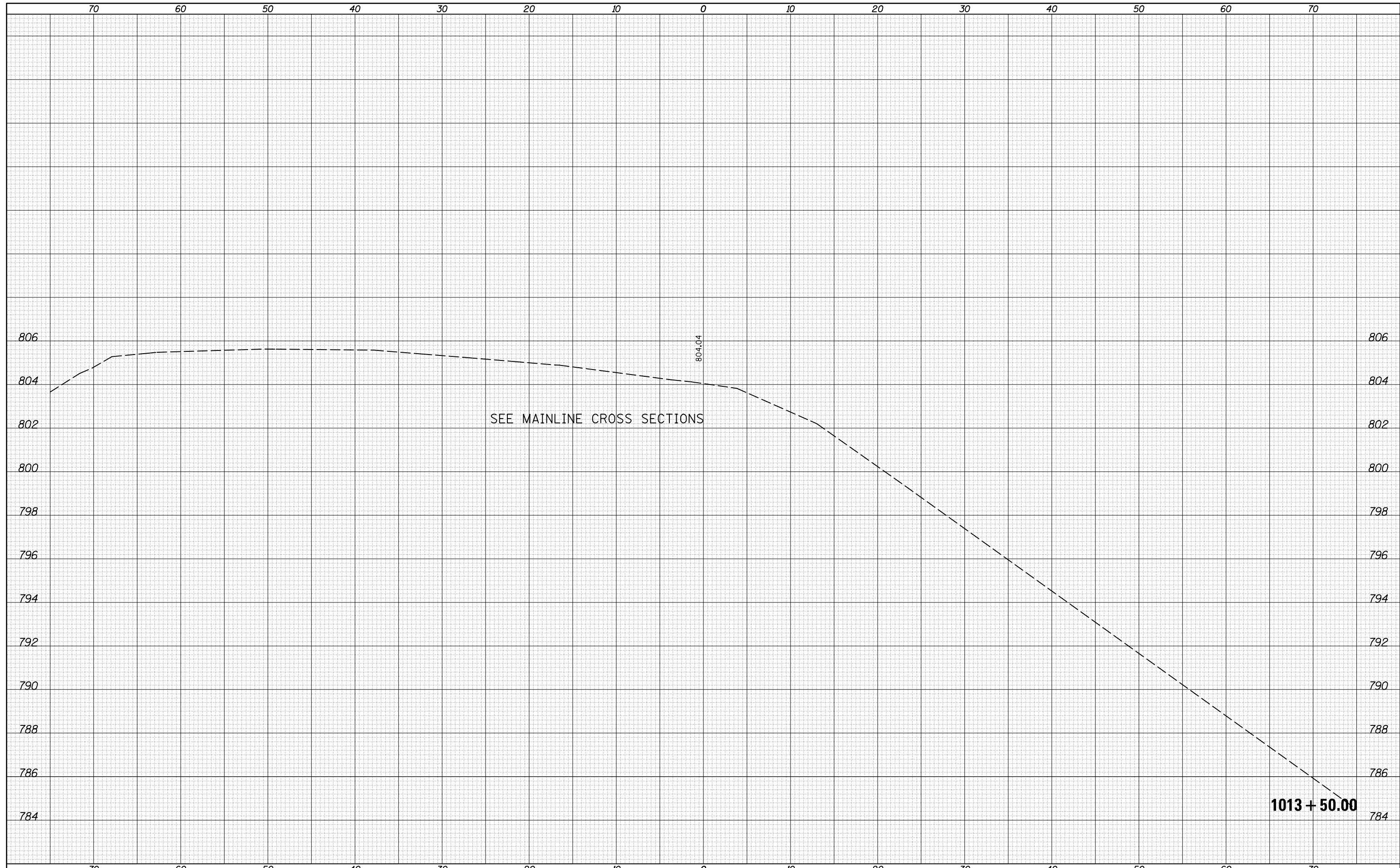
RAMP J CROSS SECTION SHEET

SCALE: SHEET 11 OF 35 SHEETS STA. 1013+00.00 TO STA. 1013+00.00

F.A.P. RTE.	SECTION	COUNTY	TOTAL SHEETS	SHEET NO.
704	57-20(HB,HB-1)BR-1	MCLEAN	440	403
CONTRACT NO. 70570			ILLINOIS FED. AID PROJECT	

DATE	
BY	
SURVEYED	
PLOTTED	
TEMPLATE	
AREAS	
CHECKED	
FINAL SURVEY	
NOTE BOOK	
NO.	

DATE	
BY	
SURVEYED	
PLOTTED	
TEMPLATE	
AREAS	
CHECKED	
ORIGINAL SURVEY	
NOTE BOOK	
NO.	



FILE NAME = c:\pw_work\pwidot\detersbj\d0157116\0570570-sh-XS-Ramp..J.dgn

USER NAME = detersbj	DESIGNED -	REVISED -
	DRAWN -	REVISED -
PLOT SCALE = 10.0000' / in.	CHECKED -	REVISED -
PLOT DATE = 8/13/2013	DATE -	REVISED -

**STATE OF ILLINOIS
DEPARTMENT OF TRANSPORTATION**

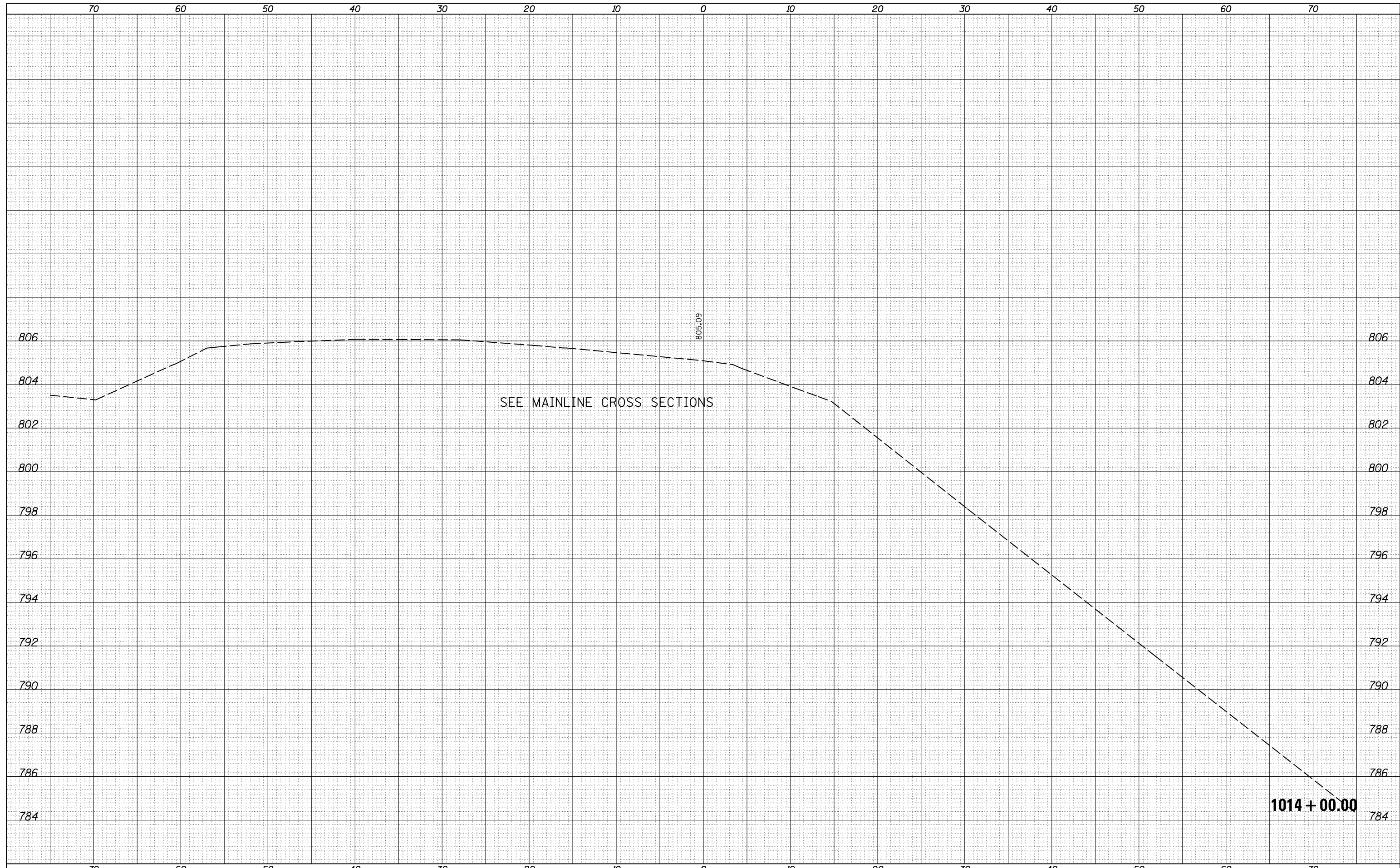
RAMP J CROSS SECTION SHEET

SCALE: SHEET 12 OF 35 SHEETS STA. 1013+50.00 TO STA. 1013+50.00

F.A.P. RTE.	SECTION	COUNTY	TOTAL SHEETS	SHEET NO.
704	57-20(HB,HB-1)BR-1	MCLEAN	440	404
CONTRACT NO. 70570				
ILLINOIS FED. AID PROJECT				

DATE	
BY	
SURVEYED	
PLOTTED	
TEMPLATE	
AREAS	
CHECKED	
FINAL SURVEY	
NOTE BOOK	
NO.	

DATE	
BY	
SURVEYED	
PLOTTED	
TEMPLATE	
AREAS	
CHECKED	
ORIGINAL SURVEY	
NOTE BOOK	
NO.	



FILE NAME = c:\pw_work\pwidot\detersbj\d0157116\0570570-sh-XS-Ramp.J.dgn

USER NAME = detersbj	DESIGNED -	REVISED -
	DRAWN -	REVISED -
PLOT SCALE = 10.0000' / in.	CHECKED -	REVISED -
PLOT DATE = 8/13/2013	DATE -	REVISED -

**STATE OF ILLINOIS
DEPARTMENT OF TRANSPORTATION**

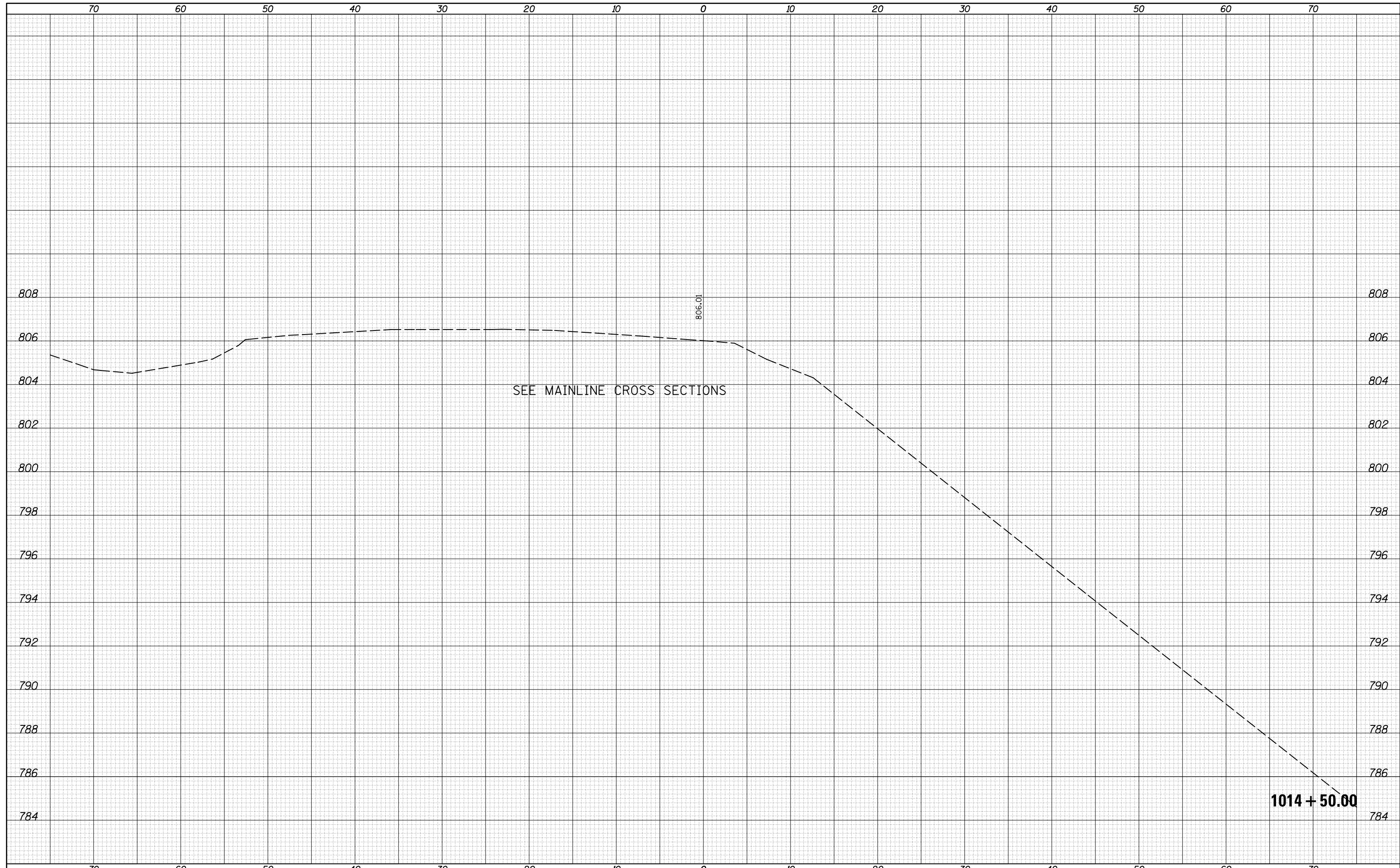
RAMP J CROSS SECTION SHEET

SCALE: SHEET 13 OF 35 SHEETS STA. 1014+00.00 TO STA. 1014+00.00

F.A.P. RTE.	SECTION	COUNTY	TOTAL SHEETS	SHEET NO.
704	57-20(HB,HB-1)BR-1	MCLEAN	440	405
CONTRACT NO. 70570				
ILLINOIS FED. AID PROJECT				

DATE	
BY	
SURVEYED	
PLOTTED	
TEMPLATE	
AREAS	
CHECKED	
FINAL SURVEY	
NOTE BOOK	
NO.	

DATE	
BY	
SURVEYED	
PLOTTED	
TEMPLATE	
AREAS	
CHECKED	
ORIGINAL SURVEY	
NOTE BOOK	
NO.	



FILE NAME = c:\pw_work\pwidot\detersbj\d0157116\0570570-sh-XS-Ramp..J.dgn

USER NAME = detersbj	DESIGNED -	REVISED -
	DRAWN -	REVISED -
PLOT SCALE = 10.0000' / in.	CHECKED -	REVISED -
PLOT DATE = 8/13/2013	DATE -	REVISED -

**STATE OF ILLINOIS
DEPARTMENT OF TRANSPORTATION**

RAMP J CROSS SECTION SHEET

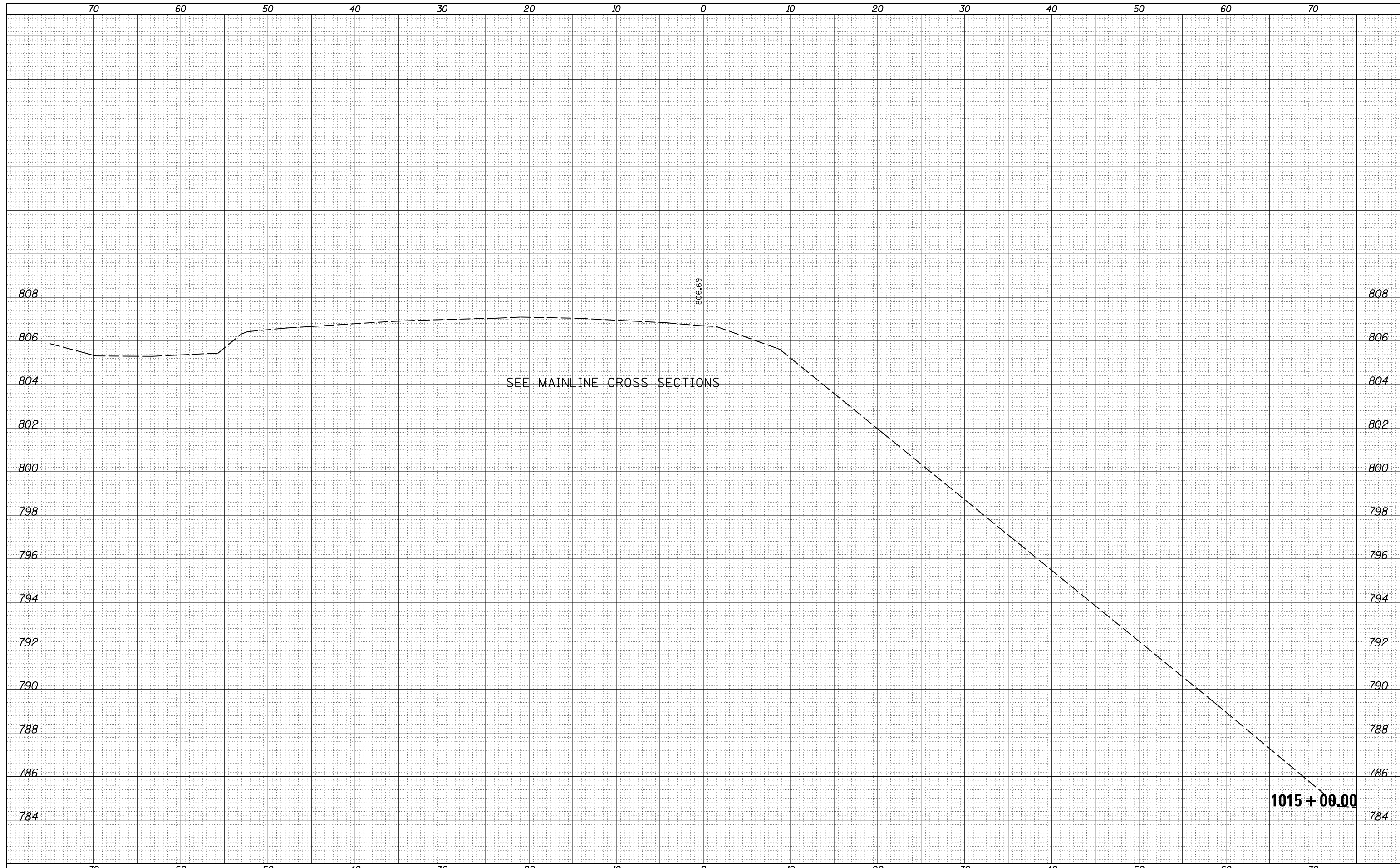
SCALE: SHEET 14 OF 35 SHEETS STA. 1014+50.00 TO STA. 1014+50.00

F.A.P. RTE.	SECTION	COUNTY	TOTAL SHEETS	SHEET NO.
704	57-20(HB,HB-1)BR-1	MCLEAN	440	406
CONTRACT NO. 70570				

1014 + 50.00

DATE	
BY	
SURVEYED	
PLOTTED	
TEMPLATE	
AREAS	
CHECKED	
FINAL SURVEY	
NOTE BOOK	
NO.	

DATE	
BY	
SURVEYED	
PLOTTED	
TEMPLATE	
AREAS	
CHECKED	
ORIGINAL SURVEY	
NOTE BOOK	
NO.	



FILE NAME = c:\pw_work\pwidot\detersbj\d0157116\0570570-sh-XS-Ramp..J.dgn

USER NAME = detersbj	DESIGNED -	REVISED -
	DRAWN -	REVISED -
PLOT SCALE = 10.0000' / in.	CHECKED -	REVISED -
PLOT DATE = 8/13/2013	DATE -	REVISED -

**STATE OF ILLINOIS
DEPARTMENT OF TRANSPORTATION**

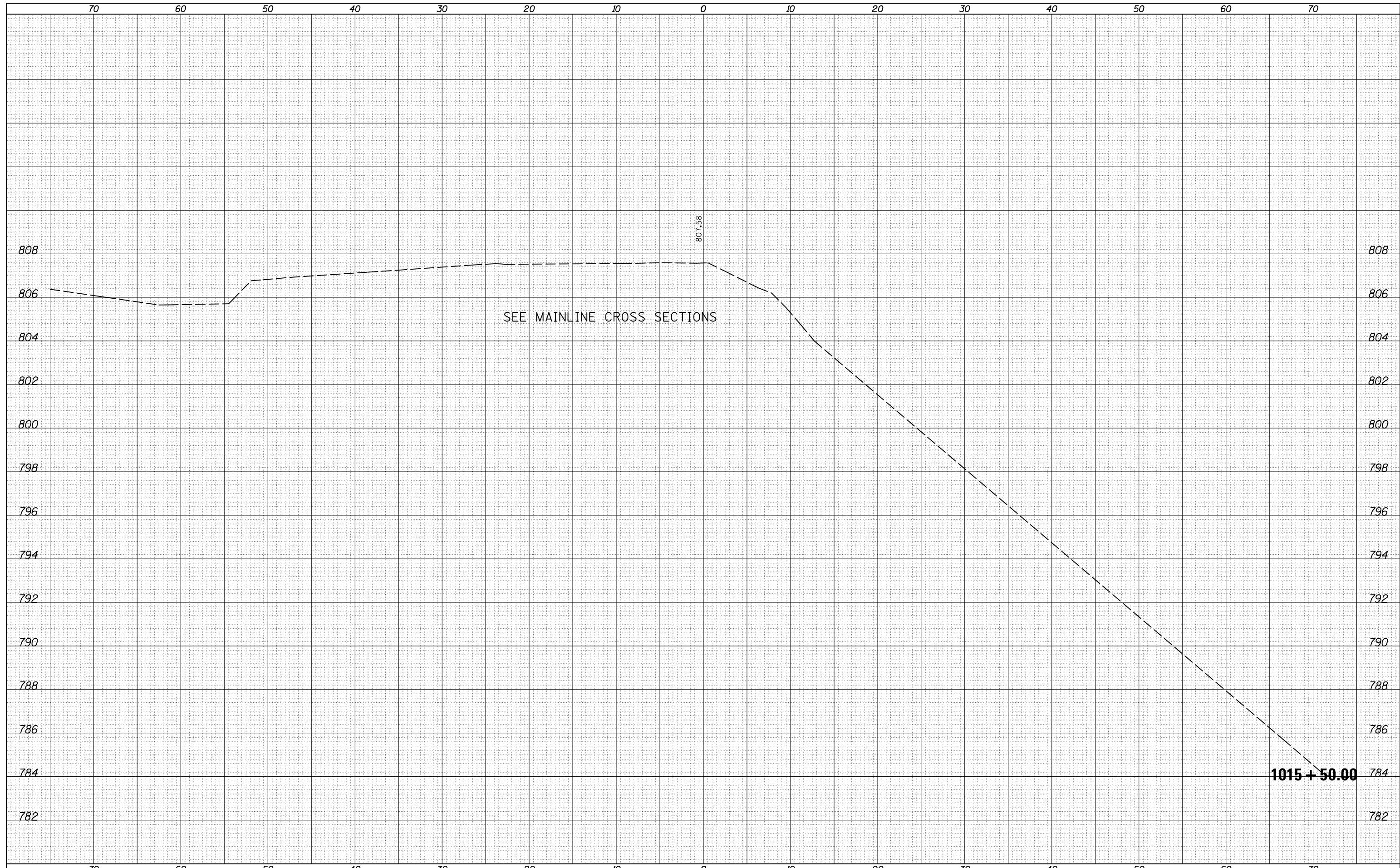
RAMP J CROSS SECTION SHEET

SCALE: SHEET 15 OF 35 SHEETS STA. 1015+00.00 TO STA. 1015+00.00

F.A.P. RTE.	SECTION	COUNTY	TOTAL SHEETS	SHEET NO.
704	57-20(HB,HB-1)BR-1	MCLEAN	440	407
CONTRACT NO. 70570				
ILLINOIS FED. AID PROJECT				

DATE	
BY	
SURVEYED	
PLOTTED	
TEMPLATE	
AREAS	
CHECKED	
FINAL SURVEY	
NOTE BOOK	
NO.	

DATE	
BY	
SURVEYED	
PLOTTED	
TEMPLATE	
AREAS	
CHECKED	
ORIGINAL SURVEY	
NOTE BOOK	
NO.	



FILE NAME = c:\pw_work\pwidth\detersbj\0157116\0570570-sh-XS-Ramp..J.dgn

USER NAME = detersbj	DESIGNED -	REVISED -
	DRAWN -	REVISED -
PLOT SCALE = 10.0000' / in.	CHECKED -	REVISED -
PLOT DATE = 8/13/2013	DATE -	REVISED -

**STATE OF ILLINOIS
DEPARTMENT OF TRANSPORTATION**

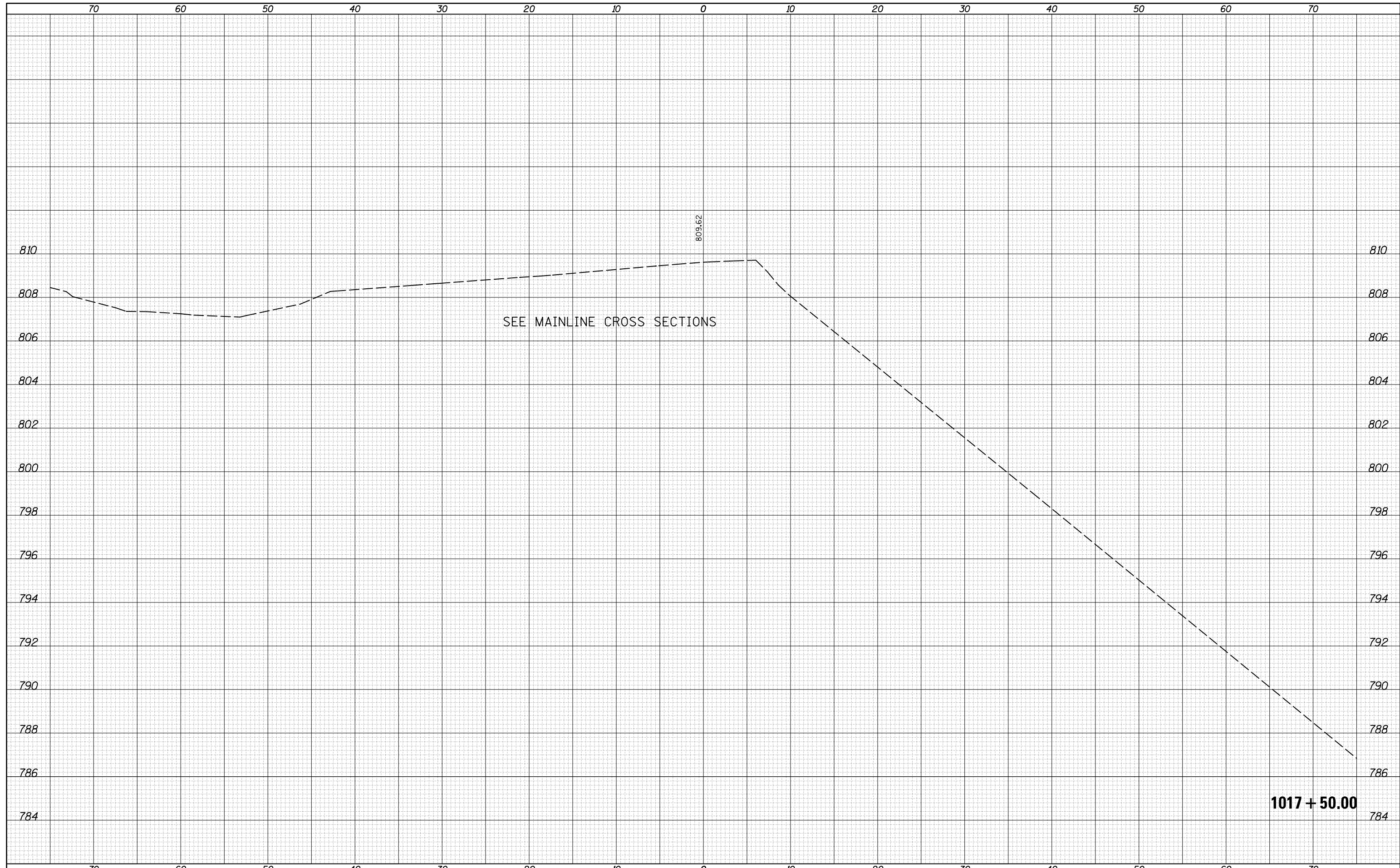
RAMP J CROSS SECTION SHEET

SCALE: SHEET 16 OF 35 SHEETS STA. 1015+50.00 TO STA. 1015+50.00

F.A.P. RTE.	SECTION	COUNTY	TOTAL SHEETS	SHEET NO.
704	57-20(HB,HB-1)BR-1	MCLEAN	440	408
CONTRACT NO. 70570			ILLINOIS FED. AID PROJECT	

DATE	
BY	
SURVEYED	
PLOTTED	
TEMPLATE	
AREAS	
CHECKED	
FINAL SURVEY	
NOTE BOOK	
NO.	

DATE	
BY	
SURVEYED	
PLOTTED	
TEMPLATE	
AREAS	
CHECKED	
ORIGINAL SURVEY	
NOTE BOOK	
NO.	



FILE NAME = c:\pw_work\pwidot\detersbj\0157116\0570570-sh-XS-Ramp..J.dgn

USER NAME = detersbj	DESIGNED -	REVISED -
	DRAWN -	REVISED -
PLOT SCALE = 10.0000' / in.	CHECKED -	REVISED -
PLOT DATE = 8/13/2013	DATE -	REVISED -

**STATE OF ILLINOIS
DEPARTMENT OF TRANSPORTATION**

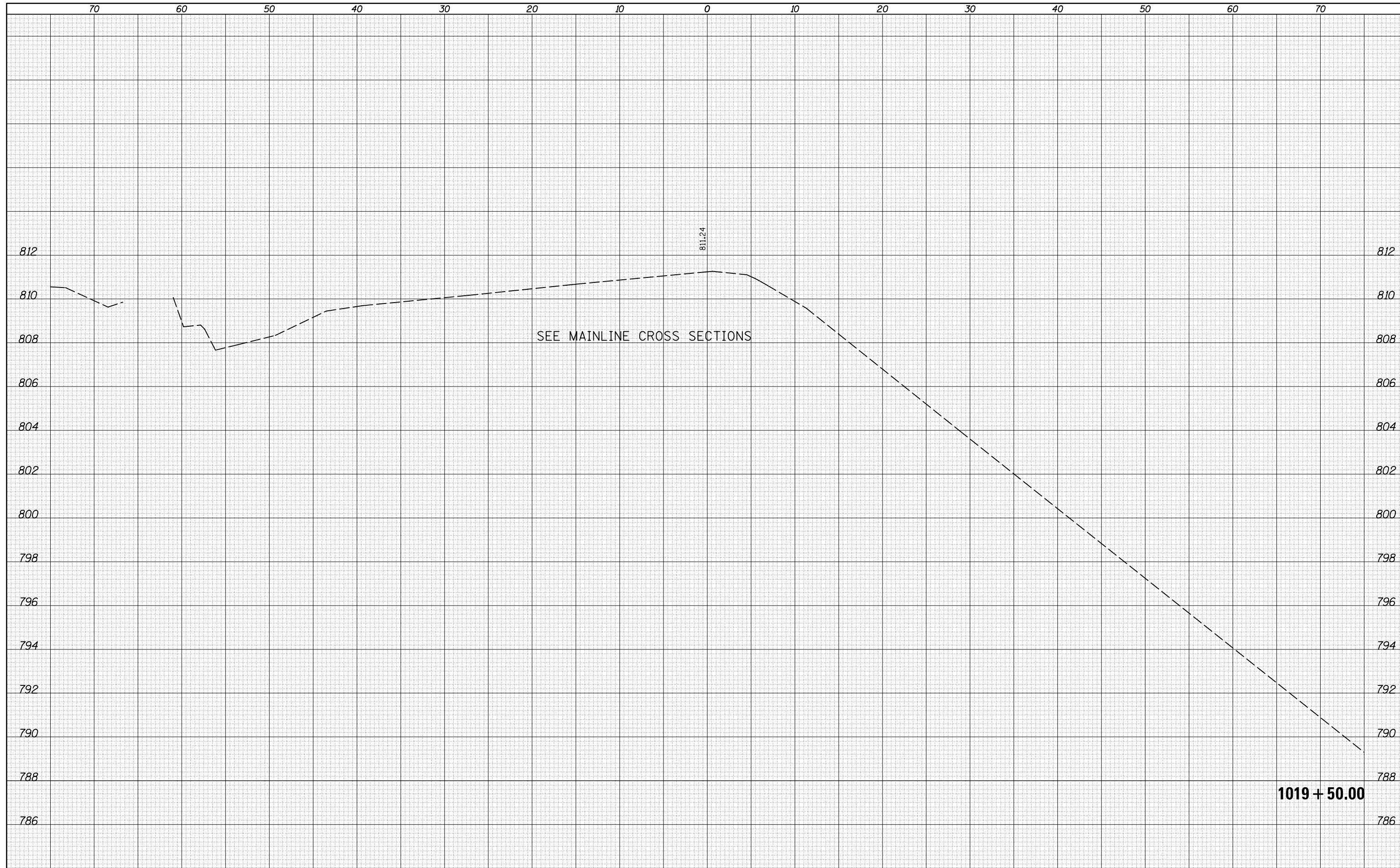
RAMP J CROSS SECTION SHEET

SCALE: SHEET 20 OF 35 SHEETS STA. 1017+50.00 TO STA. 1017+50.00

F.A.P. RTE.	SECTION	COUNTY	TOTAL SHEETS	SHEET NO.
704	57-20(HB,HB-1)BR-1	MCLEAN	440	412
CONTRACT NO. 70570				
ILLINOIS FED. AID PROJECT				

DATE	
BY	
FINAL SURVEY	SURVEYED
NOTE BOOK	PLOTTED
NO.	TEMPLATE
	AREAS
	CHECKED

DATE	
BY	
ORIGINAL SURVEY	SURVEYED
NOTE BOOK	PLOTTED
NO.	TEMPLATE
	AREAS
	CHECKED



FILE NAME = c:\pw_work\pwidth\detersbj\0157116\0570570-sh-XS-Ramp..J.dgn

USER NAME = detersbj	DESIGNED -	REVISED -
	DRAWN -	REVISED -
PLOT SCALE = 10.0000' / in.	CHECKED -	REVISED -
PLOT DATE = 8/13/2013	DATE -	REVISED -

**STATE OF ILLINOIS
DEPARTMENT OF TRANSPORTATION**

RAMP J CROSS SECTION SHEET

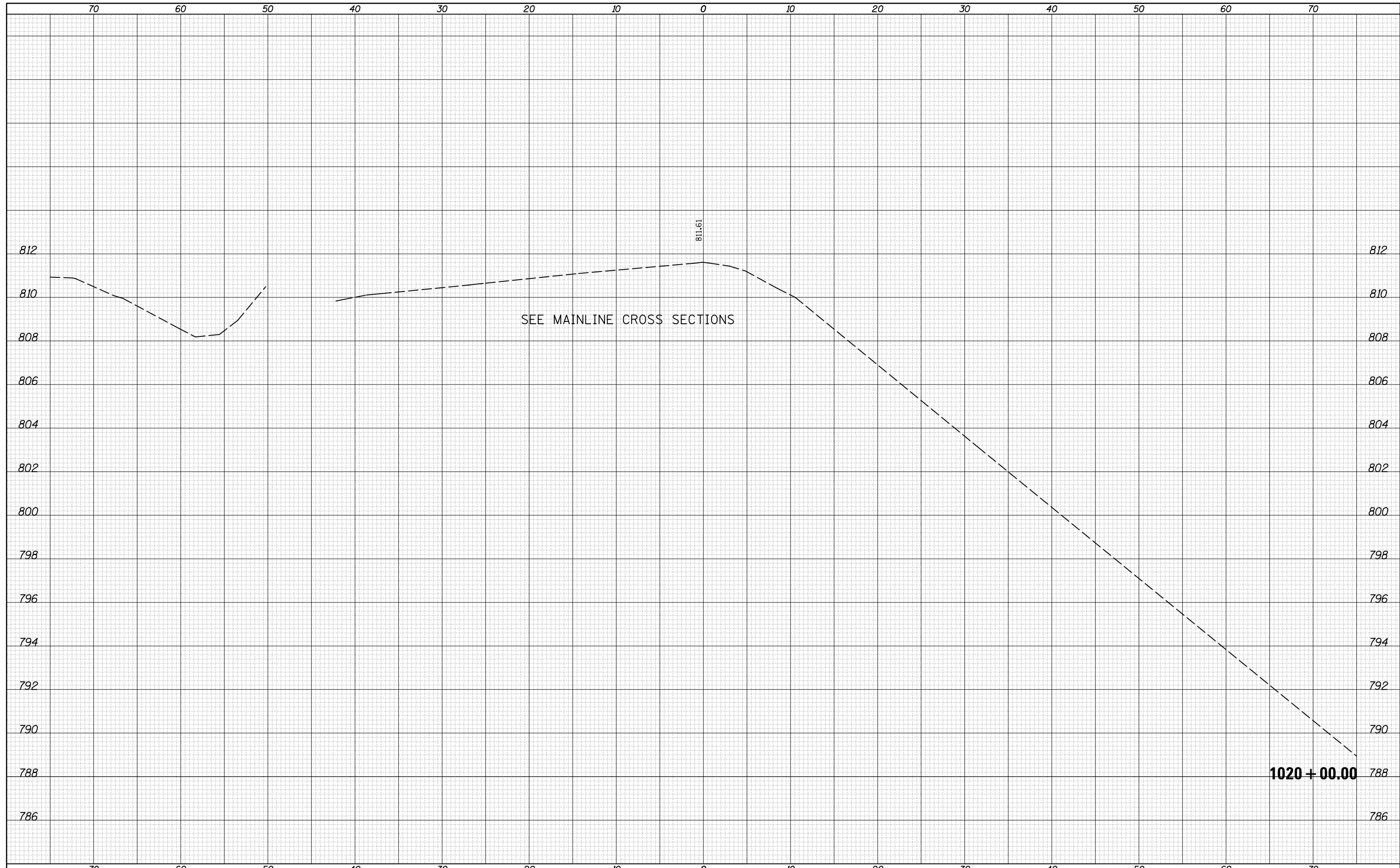
SCALE: SHEET 24 OF 35 SHEETS STA. 1019+50.00 TO STA. 1019+50.00

F.A.P. RTE.	SECTION	COUNTY	TOTAL SHEETS	SHEET NO.
704	57-20(HB,HB-1)BR-1	MCLEAN	440	416
CONTRACT NO. 70570				

1019 + 50.00

DATE	
BY	
SURVEYED	
PLOTTED	
TEMPLATE	
AREAS	
CHECKED	
FINAL SURVEY	
NOTE BOOK	
NO.	

DATE	
BY	
SURVEYED	
PLOTTED	
TEMPLATE	
AREAS	
CHECKED	
ORIGINAL SURVEY	
NOTE BOOK	
NO.	



FILE NAME = c:\pw_work\pwidth\detersbj\0157116\0570570-sh-XS-Ramp..J.dgn

USER NAME = detersbj	DESIGNED -	REVISED -
	DRAWN -	REVISED -
PLOT SCALE = 10.0000' / in.	CHECKED -	REVISED -
PLOT DATE = 8/13/2013	DATE -	REVISED -

**STATE OF ILLINOIS
DEPARTMENT OF TRANSPORTATION**

RAMP J CROSS SECTION SHEET

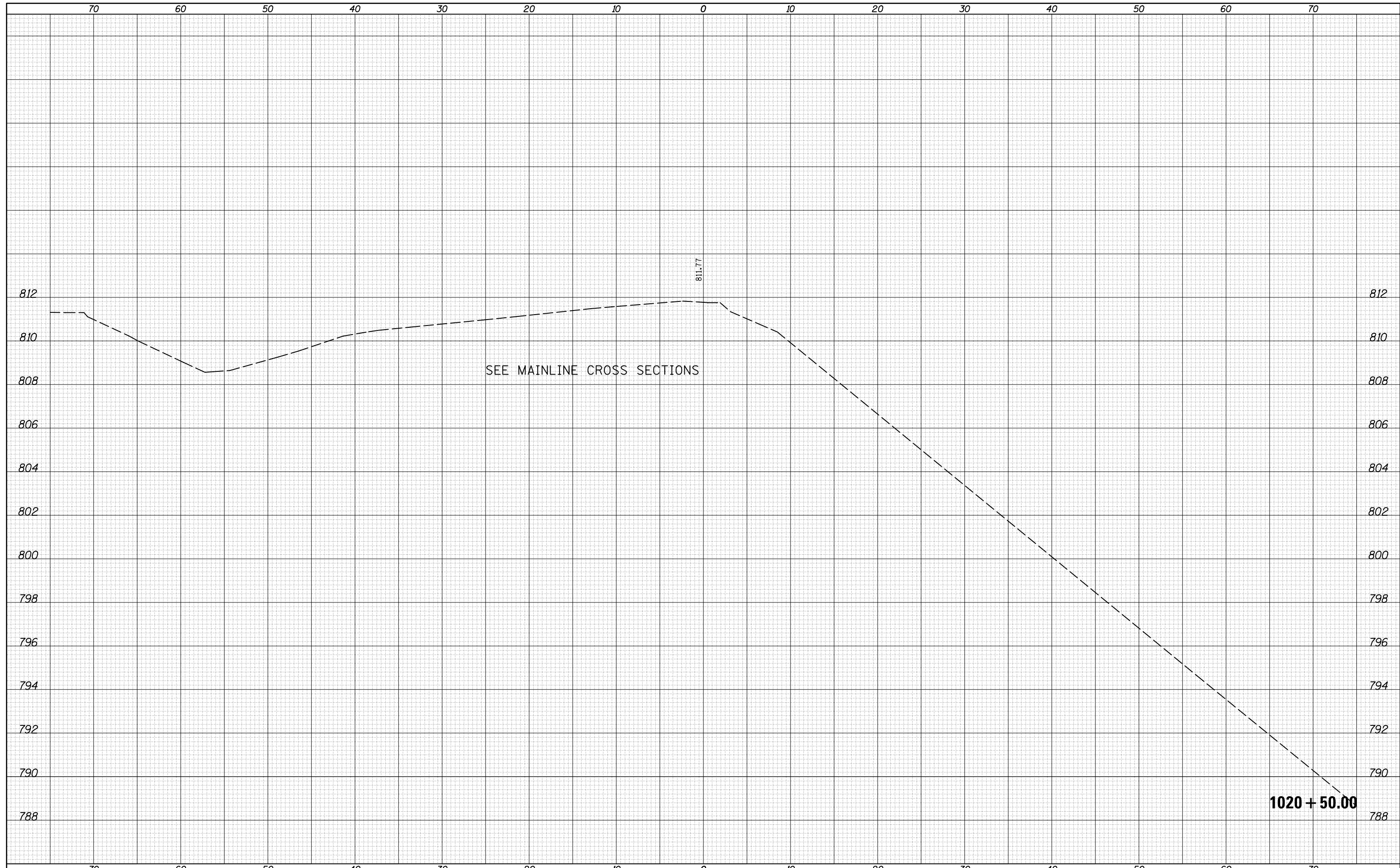
SCALE: SHEET 25 OF 35 SHEETS STA. 1020+00.00 TO STA. 1020+00.00

F.A.P. RTE.	SECTION	COUNTY	TOTAL SHEETS	SHEET NO.
704	57-20(HB,HB-1)BR-1	MCLEAN	440	417
CONTRACT NO. 70570				

ILLINOIS FED. AID PROJECT

DATE	
BY	
SURVEYED	
PLOTTED	
TEMPLATE	
AREAS	
CHECKED	
FINAL SURVEY	
NOTE BOOK	
NO.	

DATE	
BY	
SURVEYED	
PLOTTED	
TEMPLATE	
AREAS	
CHECKED	
ORIGINAL SURVEY	
NOTE BOOK	
NO.	



FILE NAME = c:\pw_work\pwidot\detersbj\d0157116\0570570-sh-XS-Ramp..J.dgn

USER NAME = detersbj	DESIGNED -	REVISED -
	DRAWN -	REVISED -
PLOT SCALE = 10.0000' / in.	CHECKED -	REVISED -
PLOT DATE = 8/13/2013	DATE -	REVISED -

**STATE OF ILLINOIS
DEPARTMENT OF TRANSPORTATION**

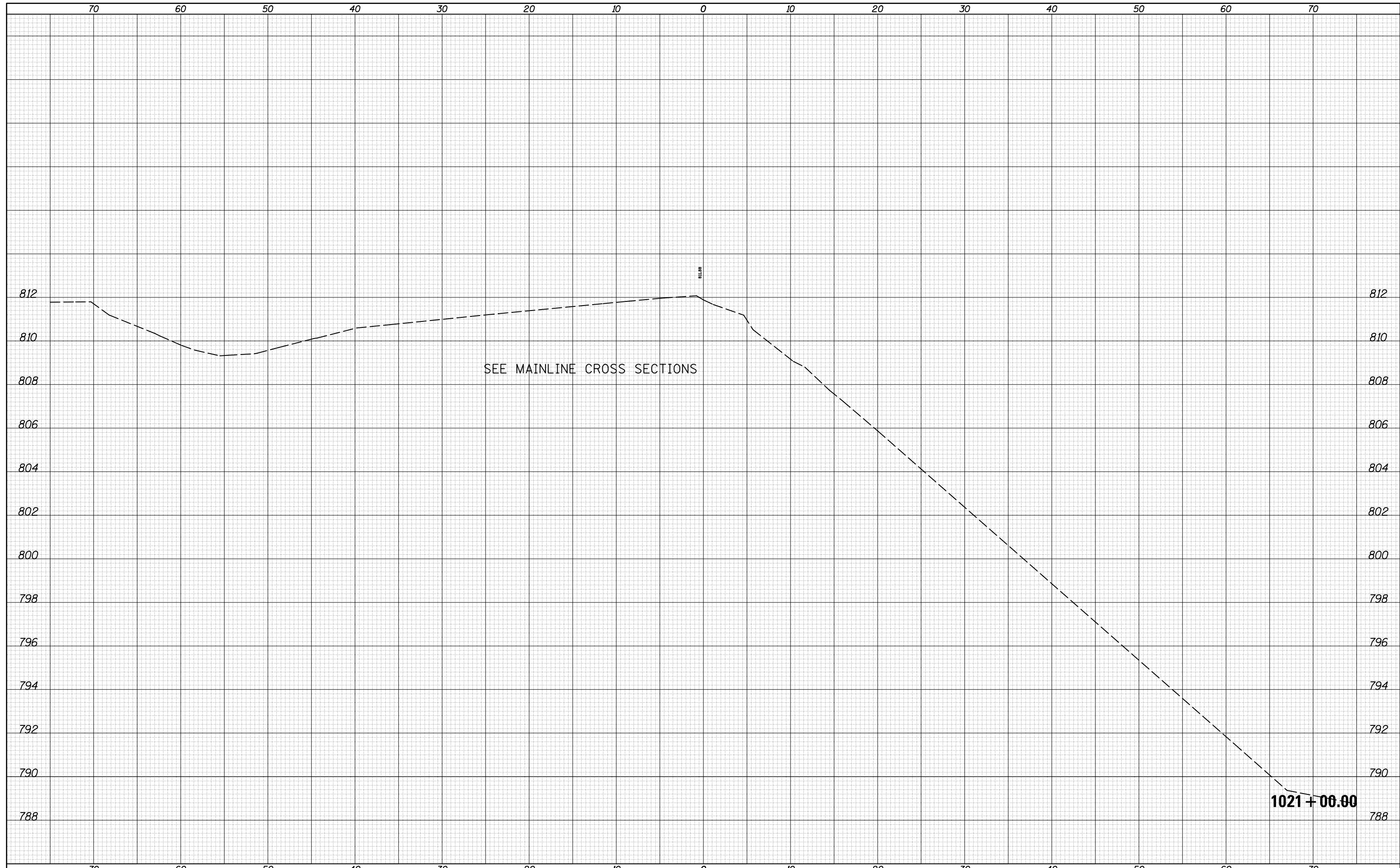
RAMP J CROSS SECTION SHEET

SCALE: SHEET 26 OF 35 SHEETS STA. 1020+50.00 TO STA. 1020+50.00

F.A.P. RTE.	SECTION	COUNTY	TOTAL SHEETS	SHEET NO.
704	57-20(HB,HB-1)BR-1	MCLEAN	440	418
CONTRACT NO. 70570				
ILLINOIS FED. AID PROJECT				

DATE	
BY	
SURVEYED	
PLOTTED	
TEMPLATE	
AREAS	
CHECKED	
FINAL SURVEY	
NOTE BOOK	
NO.	

DATE	
BY	
SURVEYED	
PLOTTED	
TEMPLATE	
AREAS	
CHECKED	
ORIGINAL SURVEY	
NOTE BOOK	
NO.	



SEE MAINLINE CROSS SECTIONS

1021+00.00

FILE NAME = c:\pw_work\pwidot\detersbj\d0157116\0570570-sh-XS-Ramp..J.dgn

USER NAME = detersbj	DESIGNED -	REVISED -
PLLOT SCALE = 10.0000' / in.	DRAWN -	REVISED -
PLLOT DATE = 8/13/2013	CHECKED -	REVISED -
	DATE -	REVISED -

STATE OF ILLINOIS
DEPARTMENT OF TRANSPORTATION

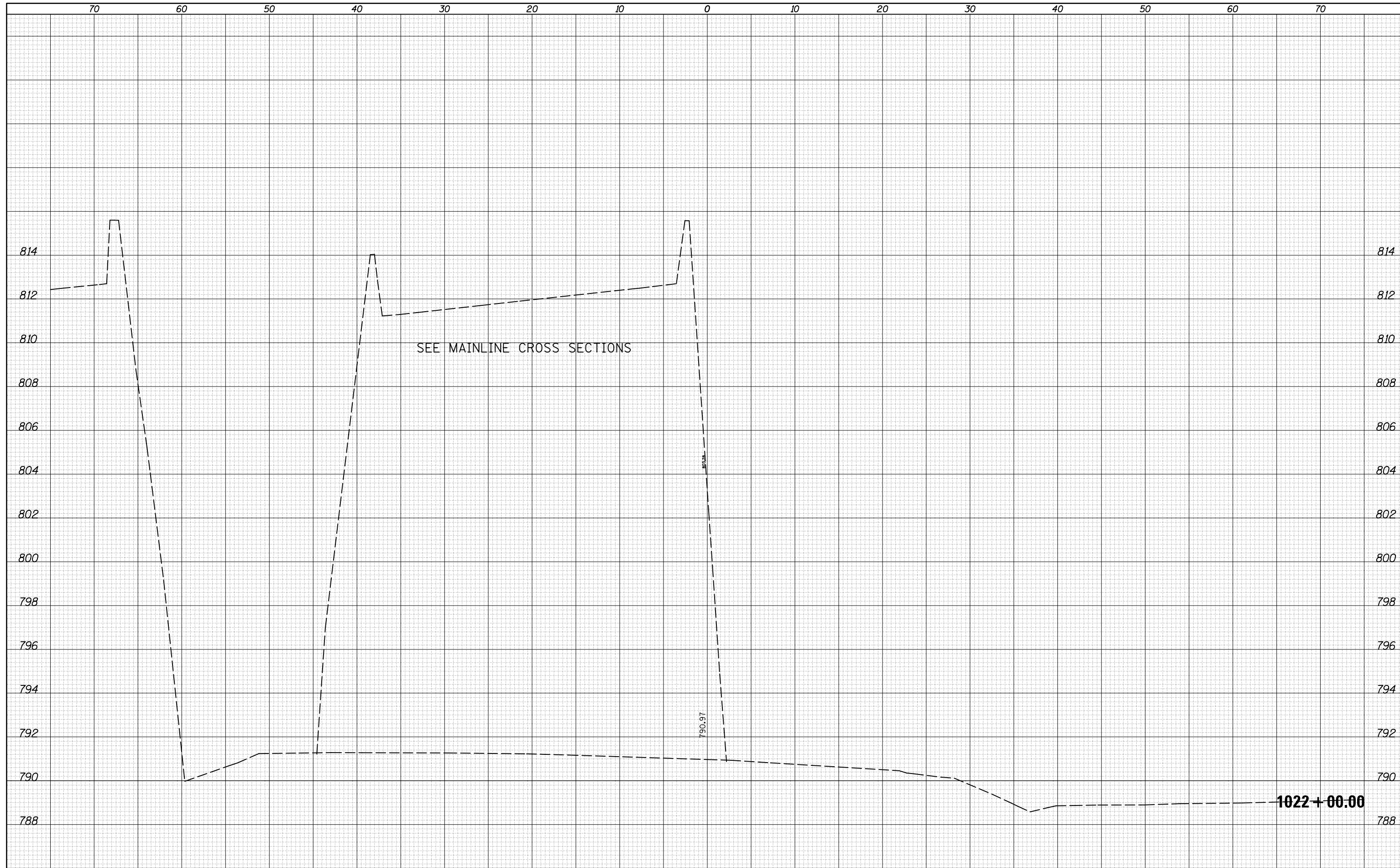
RAMP J CROSS SECTION SHEET

SCALE: SHEET 27 OF 35 SHEETS STA. 1021+00.00 TO STA. 1021+00.00

F.A.P. RTE.	SECTION	COUNTY	TOTAL SHEETS	SHEET NO.
704	57-20(HB,HB-1)BR-1	MCLEAN	440	419
CONTRACT NO. 70570			ILLINOIS FED. AID PROJECT	

DATE	
BY	
SURVEYED	
PLOTTED	
TEMPLATE	
AREAS	
CHECKED	
FINAL SURVEY	
NOTE BOOK	
NO.	

DATE	
BY	
SURVEYED	
PLOTTED	
TEMPLATE	
AREAS	
CHECKED	
ORIGINAL SURVEY	
NOTE BOOK	
NO.	



FILE NAME = c:\pw_work\pwidot\detersbj\d0157116\0570570-sh-XS-Ramp..J.dgn

USER NAME = detersbj	DESIGNED -	REVISED -
PLLOT SCALE = 10.0000' / in.	DRAWN -	REVISED -
PLLOT DATE = 8/13/2013	CHECKED -	REVISED -
	DATE -	REVISED -

**STATE OF ILLINOIS
DEPARTMENT OF TRANSPORTATION**

RAMP J CROSS SECTION SHEET

SCALE: SHEET 29 OF 35 SHEETS STA. 1022+00.00 TO STA. 1022+00.00

F.A.P. RTE.	SECTION	COUNTY	TOTAL SHEETS	SHEET NO.
704	57-20(HB,HB-1)BR-1	MCLEAN	440	421
CONTRACT NO. 70570			ILLINOIS FED. AID PROJECT	

DATE	
BY	
SURVEYED	
PLOTTED	
TEMPLATE	
AREAS	
CHECKED	
FINAL SURVEY	
NOTE BOOK	
NO.	

DATE	
BY	
SURVEYED	
PLOTTED	
TEMPLATE	
AREAS	
CHECKED	
ORIGINAL SURVEY	
NOTE BOOK	
NO.	



FILE NAME = c:\pw_work\pwidot\detersbj\d0157116\0570570-sh-XS-Ramp..J.dgn

USER NAME = detersbj	DESIGNED -	REVISED -
	DRAWN -	REVISED -
PLOT SCALE = 10.0000' / in.	CHECKED -	REVISED -
PLOT DATE = 8/13/2013	DATE -	REVISED -

STATE OF ILLINOIS
DEPARTMENT OF TRANSPORTATION

RAMP J CROSS SECTION SHEET

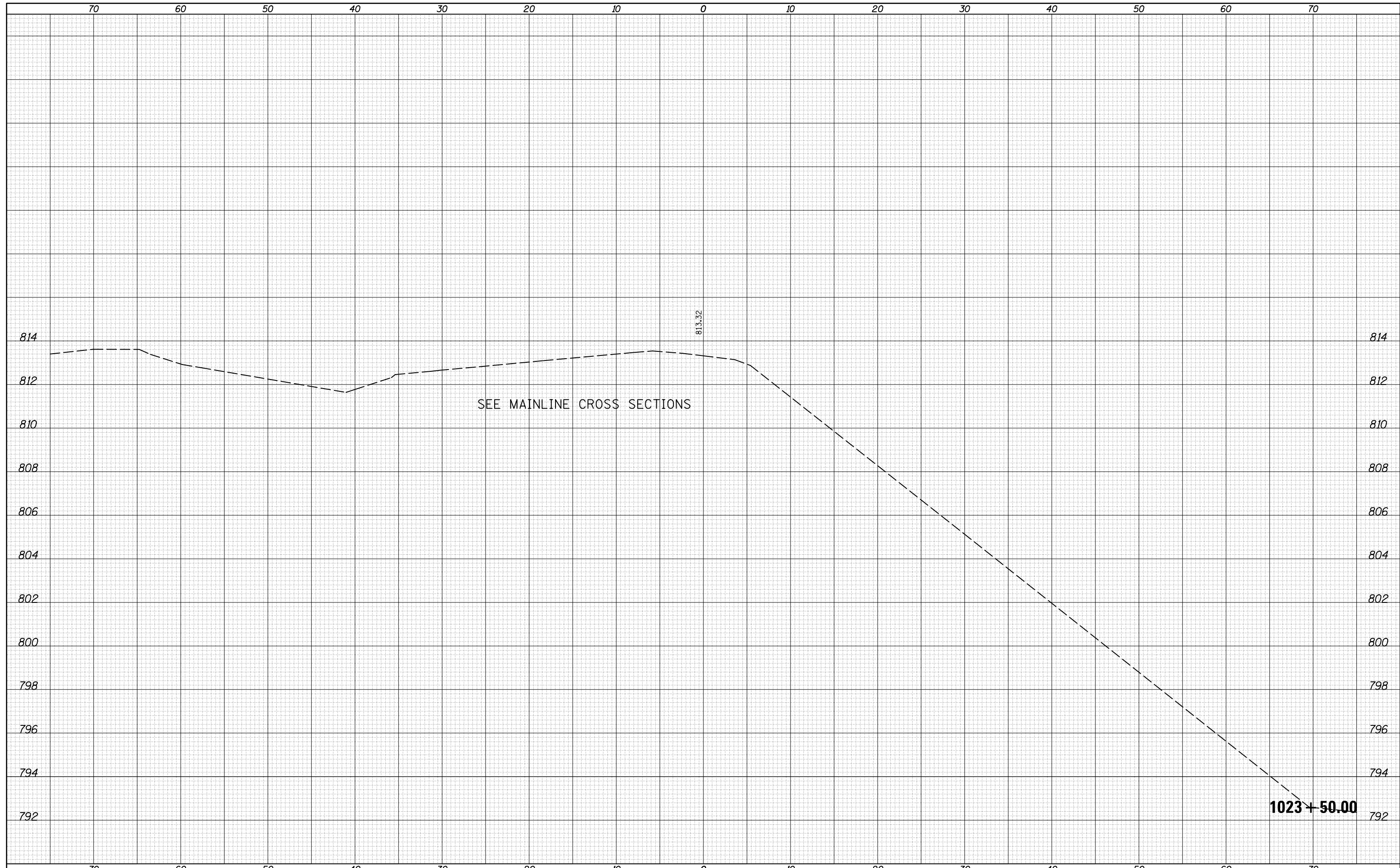
SCALE: SHEET 31 OF 35 SHEETS STA. 1023+00.00 TO STA. 1023+00.00

F.A.P. RTE.	SECTION	COUNTY	TOTAL SHEETS	SHEET NO.
704	57-20(HB,HB-1)BR-1	MCLEAN	440	423
CONTRACT NO. 70570				

ILLINOIS FED. AID PROJECT

DATE	
BY	
SURVEYED	
PLOTTED	
TEMPLATE	
AREAS	
CHECKED	
FINAL SURVEY	
NOTE BOOK	
NO.	

DATE	
BY	
SURVEYED	
PLOTTED	
TEMPLATE	
AREAS	
CHECKED	
ORIGINAL SURVEY	
NOTE BOOK	
NO.	



FILE NAME = c:\pw_work\pwidth\detersbj\0157116\0570570-sh-XS-Ramp.J.dgn

USER NAME = detersbj	DESIGNED -	REVISED -
	DRAWN -	REVISED -
PLOT SCALE = 10.0000' / in.	CHECKED -	REVISED -
PLOT DATE = 8/13/2013	DATE -	REVISED -

**STATE OF ILLINOIS
DEPARTMENT OF TRANSPORTATION**

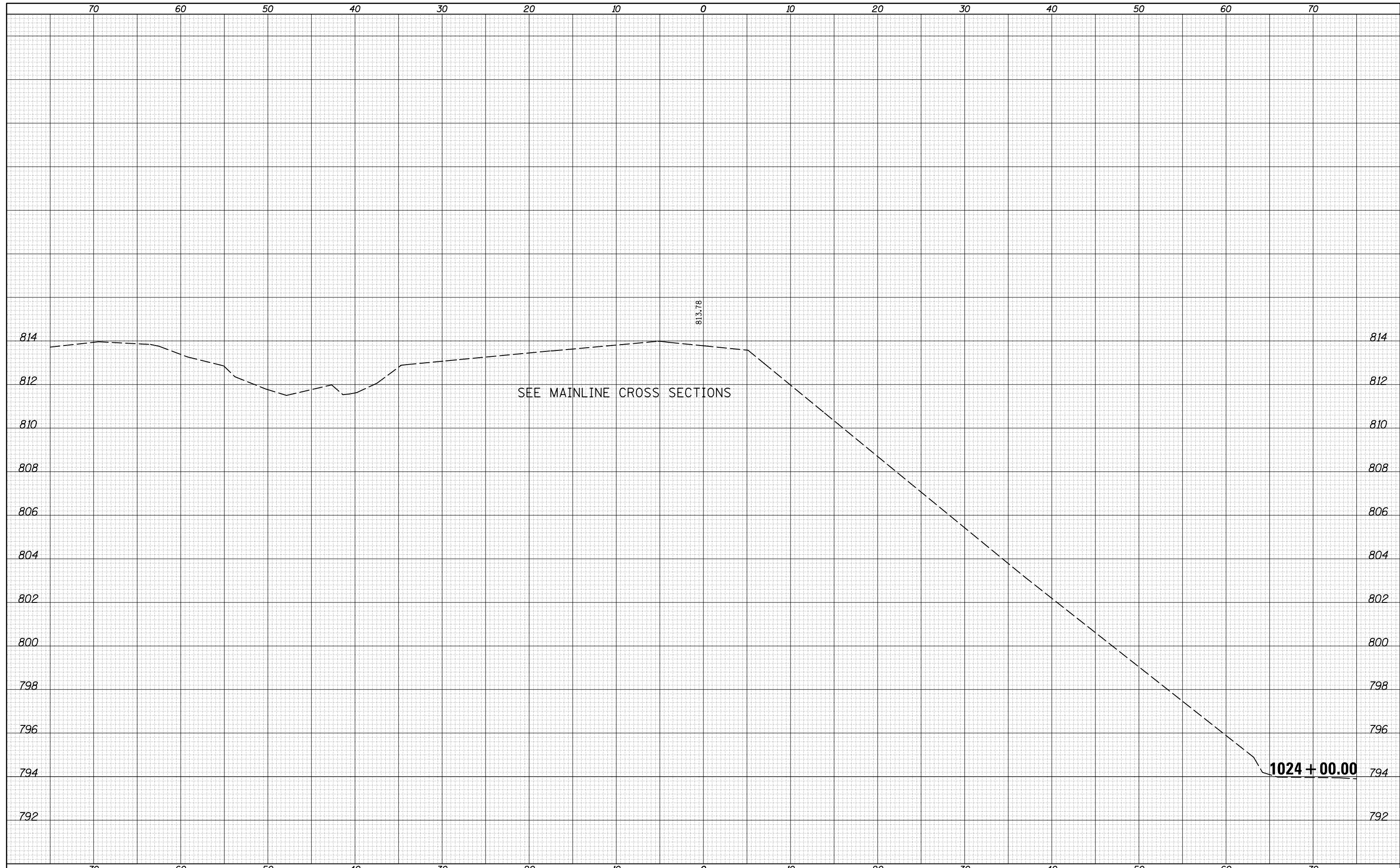
RAMP J CROSS SECTION SHEET

SCALE: SHEET 32 OF 35 SHEETS STA. 1023+50.00 TO STA. 1023+50.00

F.A.P. RTE.	SECTION	COUNTY	TOTAL SHEETS	SHEET NO.
704	57-20(HB,HB-1)BR-1	MCLEAN	440	424
CONTRACT NO. 70570				
ILLINOIS FED. AID PROJECT				

DATE	
BY	
FINAL SURVEY NO.	
SURVEYED PLOTTED AREAS CHECKED	
NOTE BOOK NO.	
TEMPLATE AREAS CHECKED	

DATE	
BY	
ORIGINAL SURVEY NO.	
SURVEYED PLOTTED AREAS CHECKED	
NOTE BOOK NO.	
TEMPLATE AREAS CHECKED	



FILE NAME = c:\pw_work\pwidot\detersbj\d0157116\0570570-sh-XS-Ramp.J.dgn

USER NAME = detersbj	DESIGNED -	REVISED -
PLOT SCALE = 10.0000' / in.	DRAWN -	REVISED -
PLOT DATE = 8/13/2013	CHECKED -	REVISED -
	DATE -	REVISED -

**STATE OF ILLINOIS
DEPARTMENT OF TRANSPORTATION**

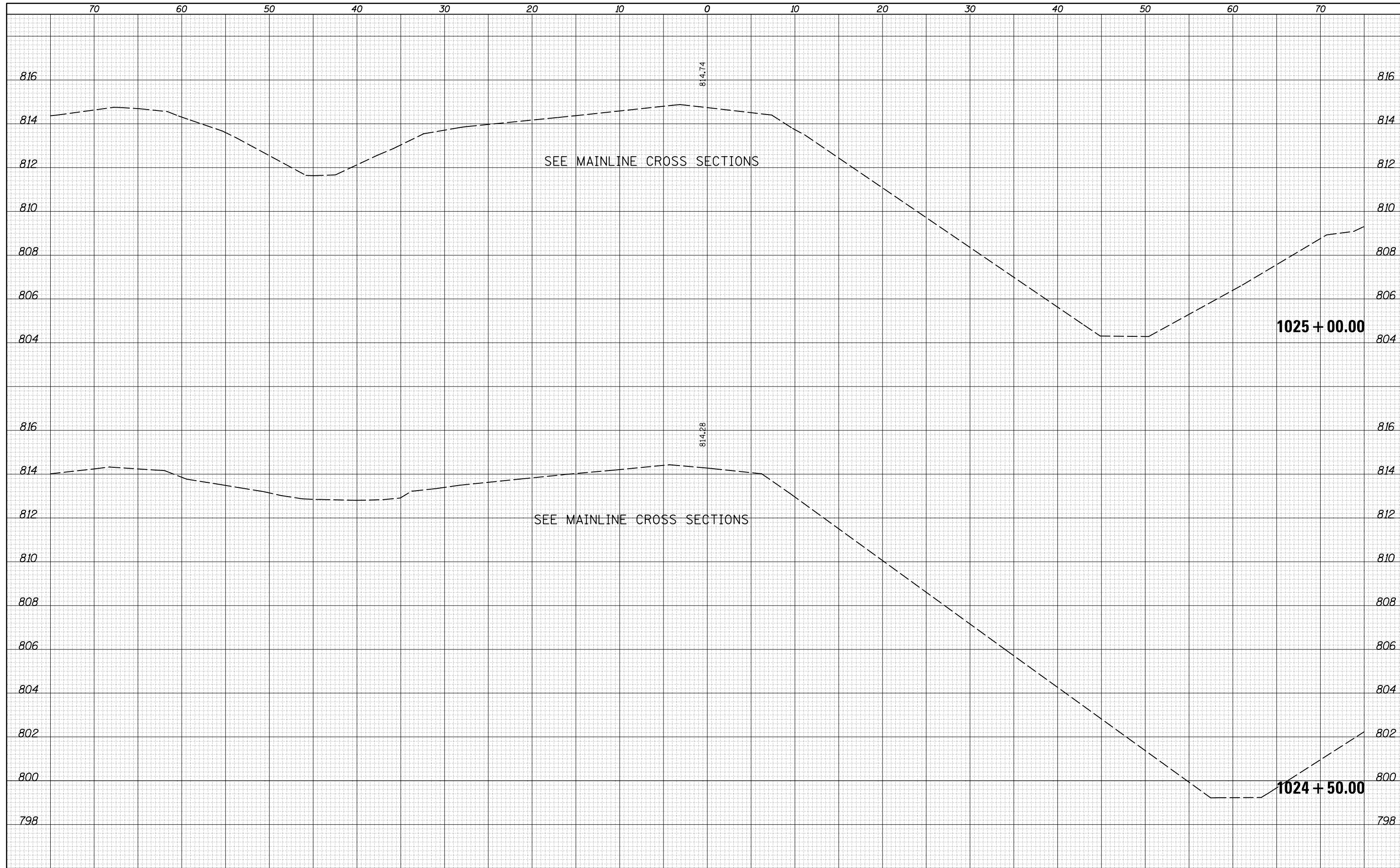
RAMP J CROSS SECTION SHEET

SCALE: SHEET 33 OF 35 SHEETS STA. 1024+00.00 TO STA. 1024+00.00

F.A.P. RTE.	SECTION	COUNTY	TOTAL SHEETS	SHEET NO.
704	57-20(HB,HB-1)BR-1	MCLEAN	440	425
CONTRACT NO. 70570			ILLINOIS FED. AID PROJECT	

DATE	
BY	
FINAL SURVEY	SURVEYED
NOTE BOOK	PLOTTED
NO.	AREAS CHECKED

DATE	
BY	
ORIGINAL SURVEY	SURVEYED
NOTE BOOK	PLOTTED
NO.	AREAS CHECKED



FILE NAME = c:\pw_work\pwidth\detersbj\d0157116\0570570-sh-XS-Ramp..J.dgn

USER NAME = detersbj	DESIGNED -	REVISED -
	DRAWN -	REVISED -
PLOT SCALE = 10.0000' / in.	CHECKED -	REVISED -
PLOT DATE = 8/13/2013	DATE -	REVISED -

**STATE OF ILLINOIS
DEPARTMENT OF TRANSPORTATION**

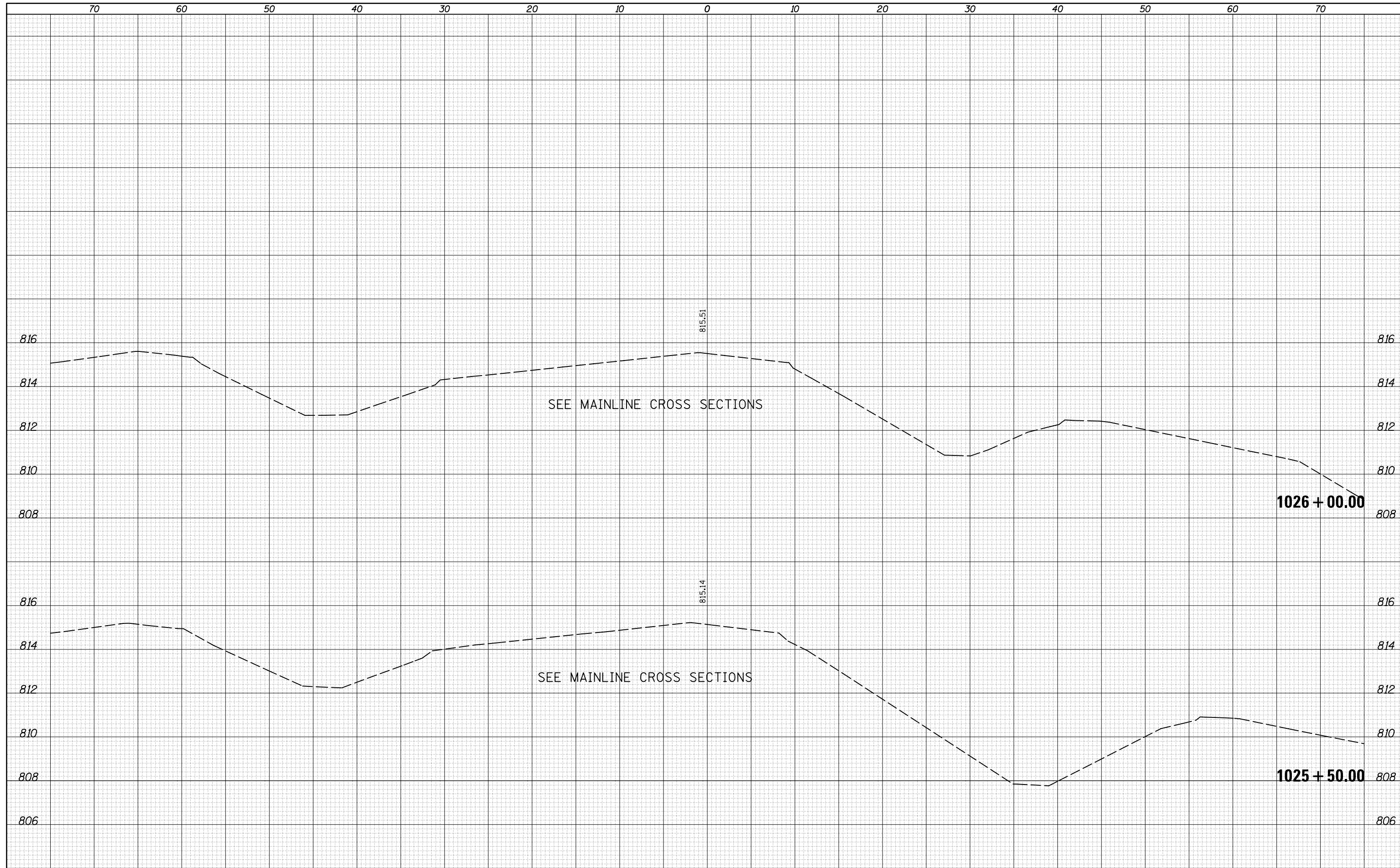
RAMP J CROSS SECTION SHEET

SCALE: SHEET 34 OF 35 SHEETS STA. 1024+50.00 TO STA. 1025+00.00

F.A.P. RTE.	SECTION	COUNTY	TOTAL SHEETS	SHEET NO.
704	57-20(HB,HB-1)BR-1	MCLEAN	440	426
CONTRACT NO. 70570			ILLINOIS FED. AID PROJECT	

DATE	
BY	
SURVEYED	
PLOTTED	
TEMPLATE	
AREAS	
CHECKED	
FINAL SURVEY NO.	
NOTE BOOK	
AREAS	
CHECKED	

DATE	
BY	
SURVEYED	
PLOTTED	
TEMPLATE	
AREAS	
CHECKED	
ORIGINAL SURVEY NO.	
NOTE BOOK	
AREAS	
CHECKED	



FILE NAME =	USER NAME = detersbj	DESIGNED -	REVISED -
c:\pw_work\pwidot\detersbj\0157116\0570570-sh-XS-Ramp..J.dgn		DRAWN -	REVISED -
		CHECKED -	REVISED -
		DATE -	REVISED -

**STATE OF ILLINOIS
DEPARTMENT OF TRANSPORTATION**

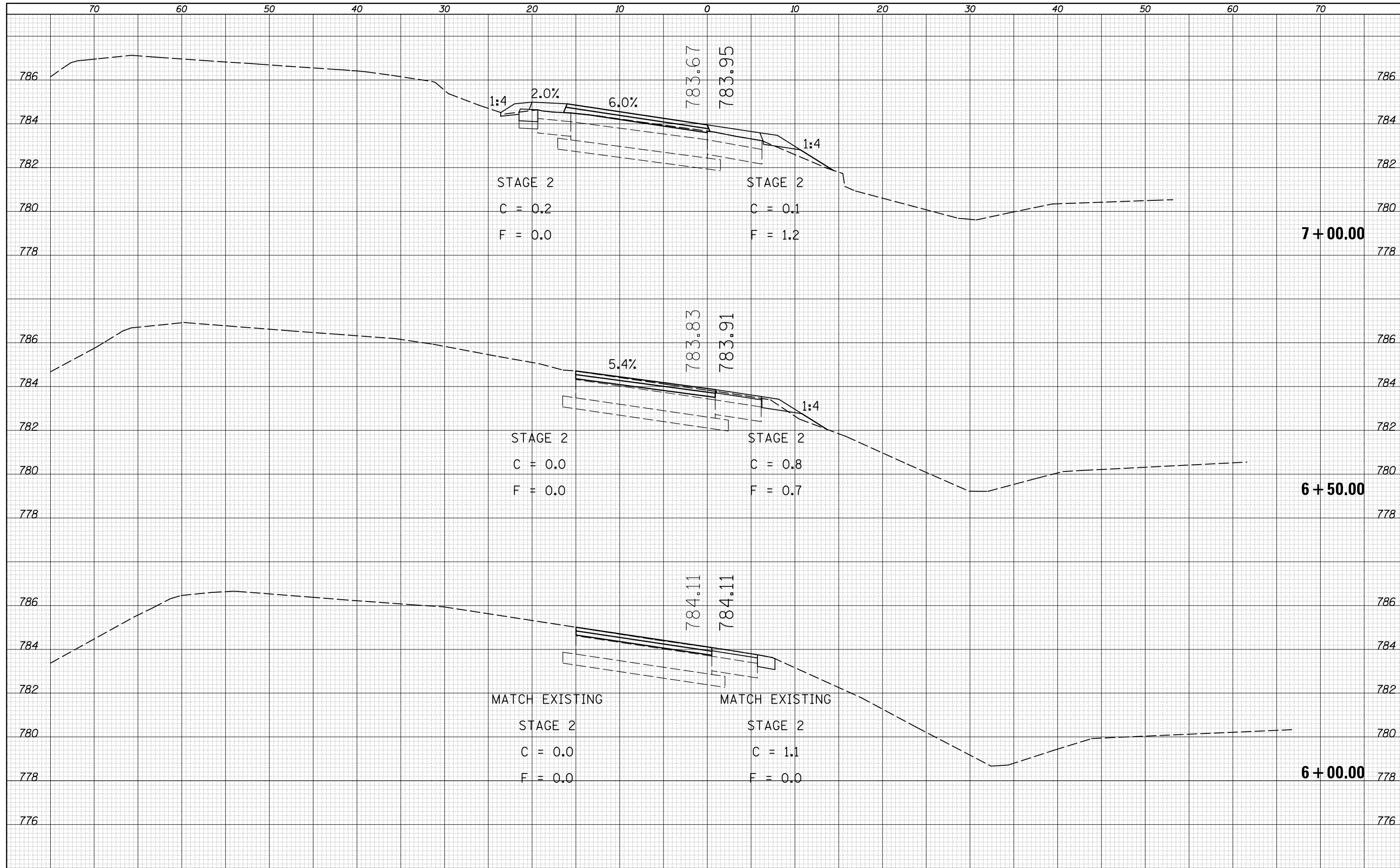
RAMP J CROSS SECTION SHEET

SCALE: SHEET 35 OF 35 SHEETS STA. 1025+50.00 TO STA. 1026+00.00

F.A.P. RTE.	SECTION	COUNTY	TOTAL SHEETS	SHEET NO.
704	57-20(HB,HB-1)BR-1	MCLEAN	440	427
CONTRACT NO. 70570				

DATE	
BY	
FINAL SURVEY	SURVEYED
NOTE BOOK	PLOTTED
NO.	TEMPLATE
	AREAS
	CHECKED

DATE	
BY	
ORIGINAL SURVEY	SURVEYED
NOTE BOOK	PLOTTED
NO.	TEMPLATE
	AREAS
	CHECKED



FILE NAME = c:\pw_work\pwidot\detersbj\0157116\0570570-sh-XS-Ramp_N.dgn

USER NAME = detersbj	DESIGNED -	REVISD -
	DRAWN -	REVISD -
PLOT SCALE = 10.0000' / in.	CHECKED -	REVISD -
PLOT DATE = 8/13/2013	DATE -	REVISD -

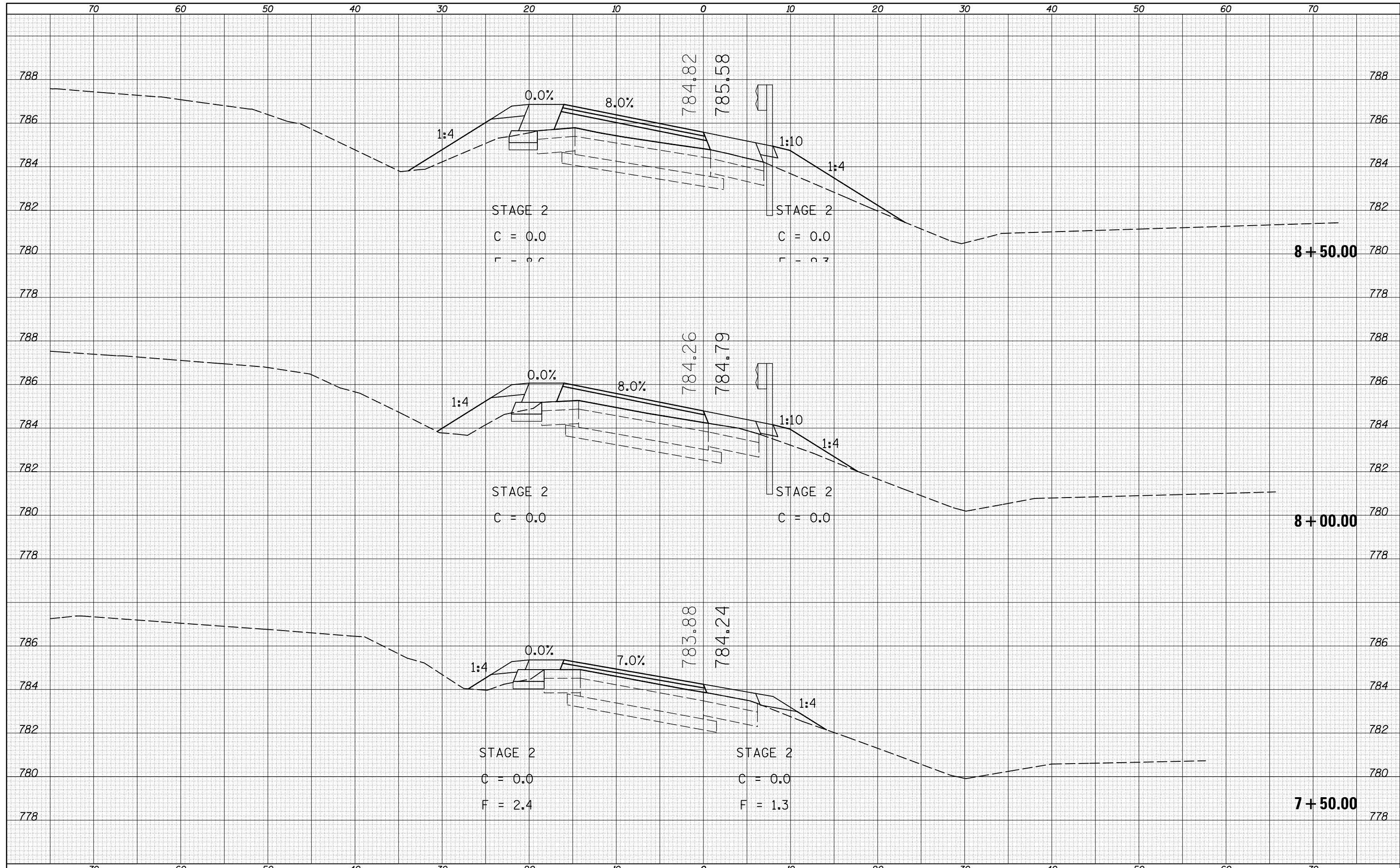
STATE OF ILLINOIS
DEPARTMENT OF TRANSPORTATION

RAMP N CROSS SECTION SHEET
SCALE: SHEET 1 OF 13 SHEETS STA. 6+00.00 TO STA. 7+00.00

F.A.P. RTE.	SECTION	COUNTY	TOTAL SHEETS	SHEET NO.
704	57-20(HB,HB-1)BR-1	MCLEAN	440	428
CONTRACT NO. 70570			ILLINOIS FED. AID PROJECT	

DATE	
BY	
SURVEYED	
PLOTTED	
TEMPLATE	
AREAS	
CHECKED	
FINAL SURVEY	
NOTE BOOK	
NO.	

DATE	
BY	
SURVEYED	
PLOTTED	
TEMPLATE	
AREAS	
CHECKED	
ORIGINAL SURVEY	
NOTE BOOK	
NO.	



FILE NAME = c:\pw_work\pwidth\detersbj\d0157116\0570570-sh-ramp-XS-Ramp_N.dgn

USER NAME = detersbj	DESIGNED -	REVISED -
	DRAWN -	REVISED -
PLOT SCALE = 10.0000' / in.	CHECKED -	REVISED -
PLOT DATE = 8/13/2013	DATE -	REVISED -

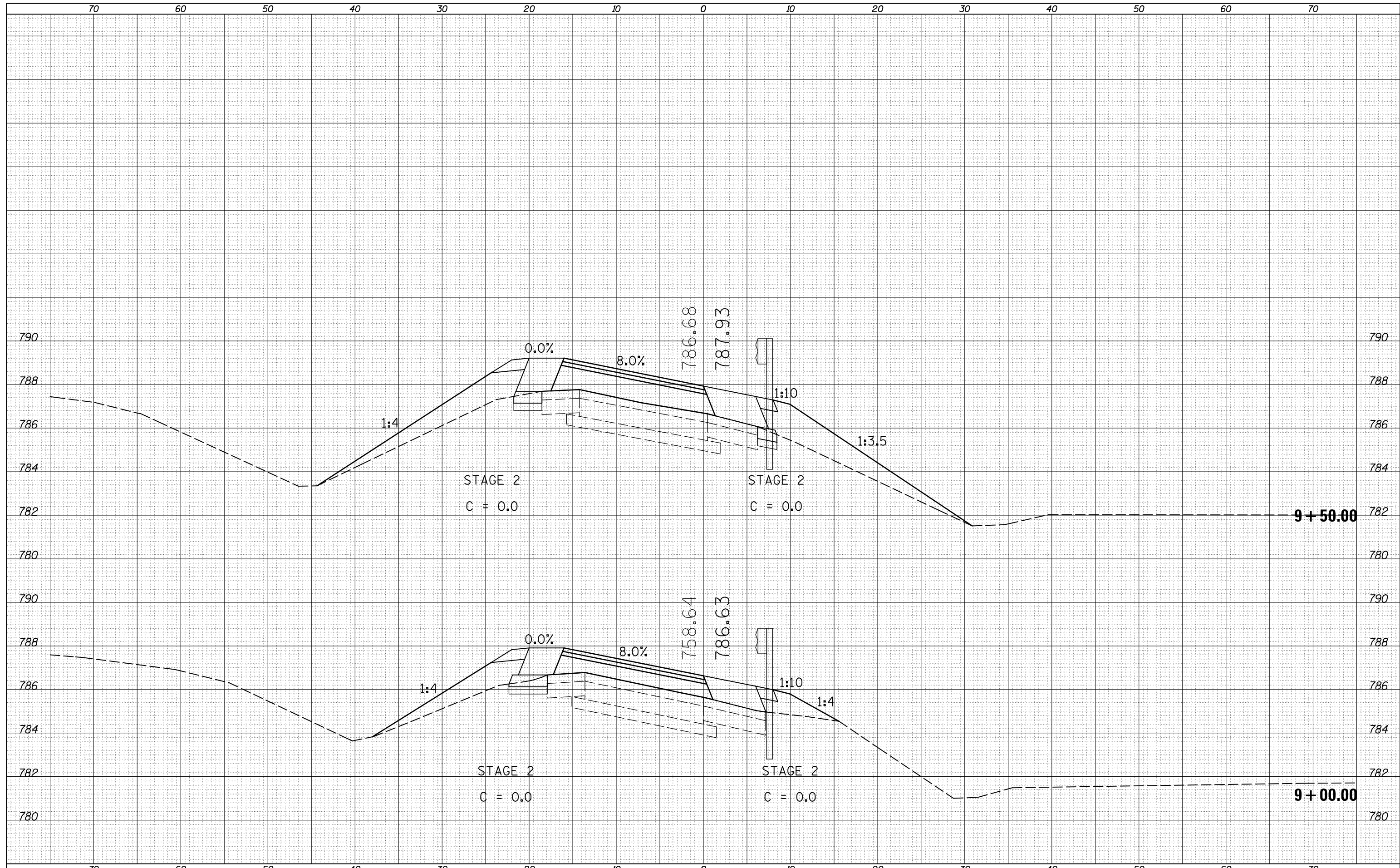
STATE OF ILLINOIS
DEPARTMENT OF TRANSPORTATION

RAMP N CROSS SECTION SHEET
SCALE: SHEET 2 OF 13 SHEETS STA. 7+50.00 TO STA. 8+50.00

F.A.P. RTE.	SECTION	COUNTY	TOTAL SHEETS	SHEET NO.
704	57-20(HB,HB-1)BR-1	MCLEAN	440	429
CONTRACT NO. 70570			ILLINOIS FED. AID PROJECT	

DATE	
BY	
SURVEYED	
PLOTTED	
TEMPLATE	
AREAS	
CHECKED	
FINAL SURVEY	
NOTE BOOK	
NO.	

DATE	
BY	
SURVEYED	
PLOTTED	
TEMPLATE	
AREAS	
CHECKED	
ORIGINAL SURVEY	
NOTE BOOK	
NO.	



FILE NAME = c:\pw_work\pwidot\detersbj\d0157116\0570570-sh-XS-Ramp_N.dgn

USER NAME = detersbj	DESIGNED -	REVISED -
	DRAWN -	REVISED -
PLOT SCALE = 10.0000' / in.	CHECKED -	REVISED -
PLOT DATE = 8/13/2013	DATE -	REVISED -

**STATE OF ILLINOIS
DEPARTMENT OF TRANSPORTATION**

RAMP N CROSS SECTION SHEET

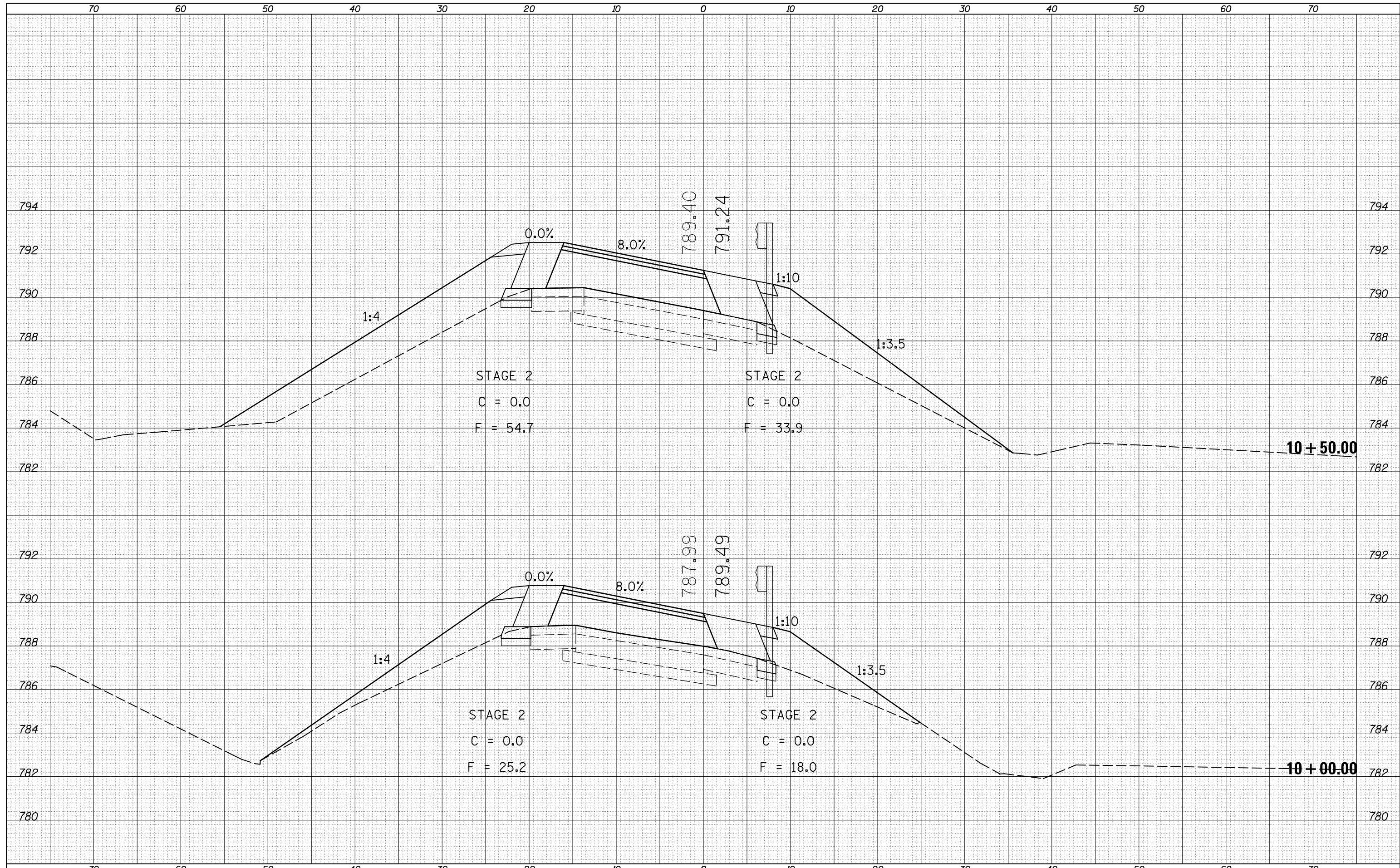
SCALE: SHEET 3 OF 13 SHEETS STA. 9+00.00 TO STA. 9+50.00

F.A.P. RTE.	SECTION	COUNTY	TOTAL SHEETS	SHEET NO.
704	57-20(HB,HB-1)BR-1	MCLEAN	440	430
CONTRACT NO. 70570				

ILLINOIS FED. AID PROJECT

DATE	
BY	
FINAL SURVEY	
SURVEYED	
PLOTTED	
TEMPLATE	
NOTE BOOK	
AREAS	
CHECKED	
NO.	

DATE	
BY	
ORIGINAL SURVEY	
SURVEYED	
PLOTTED	
TEMPLATE	
NOTE BOOK	
AREAS	
CHECKED	
NO.	



FILE NAME = c:\pw_work\pwidot\detersbj\d0157116\0570570-sh-XS-Ramp_N.dgn

USER NAME = detersbj	DESIGNED -	REVISED -
	DRAWN -	REVISED -
PLOT SCALE = 10.0000' / in.	CHECKED -	REVISED -
PLOT DATE = 8/13/2013	DATE -	REVISED -

**STATE OF ILLINOIS
DEPARTMENT OF TRANSPORTATION**

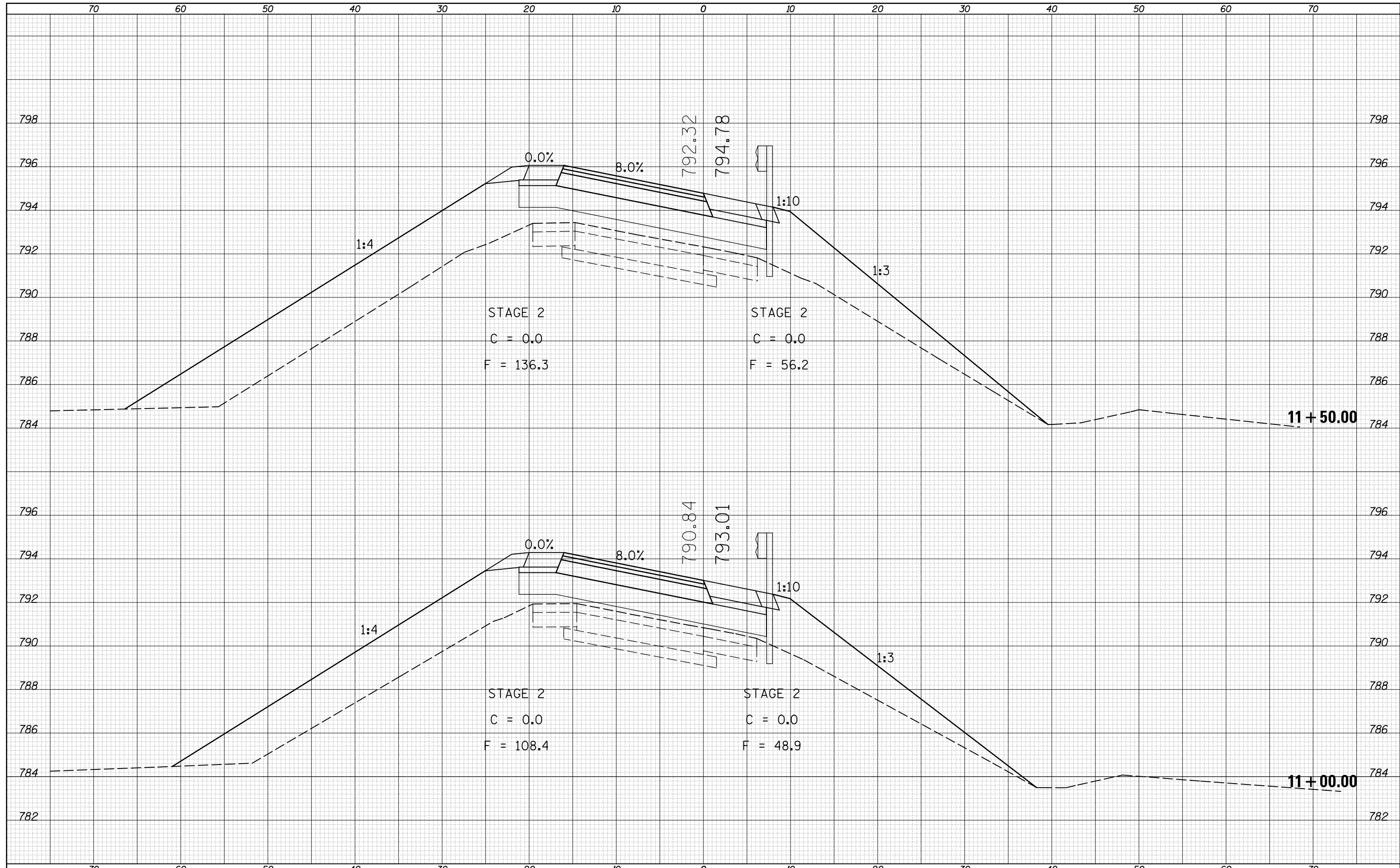
RAMP N CROSS SECTION SHEET

SCALE: SHEET 4 OF 13 SHEETS STA. 10+00.00 TO STA. 10+50.00

F.A.P. RTE.	SECTION	COUNTY	TOTAL SHEETS	SHEET NO.
704	57-20(HB,HB-1)BR-1	MCLEAN	440	431
CONTRACT NO. 70570			ILLINOIS FED. AID PROJECT	

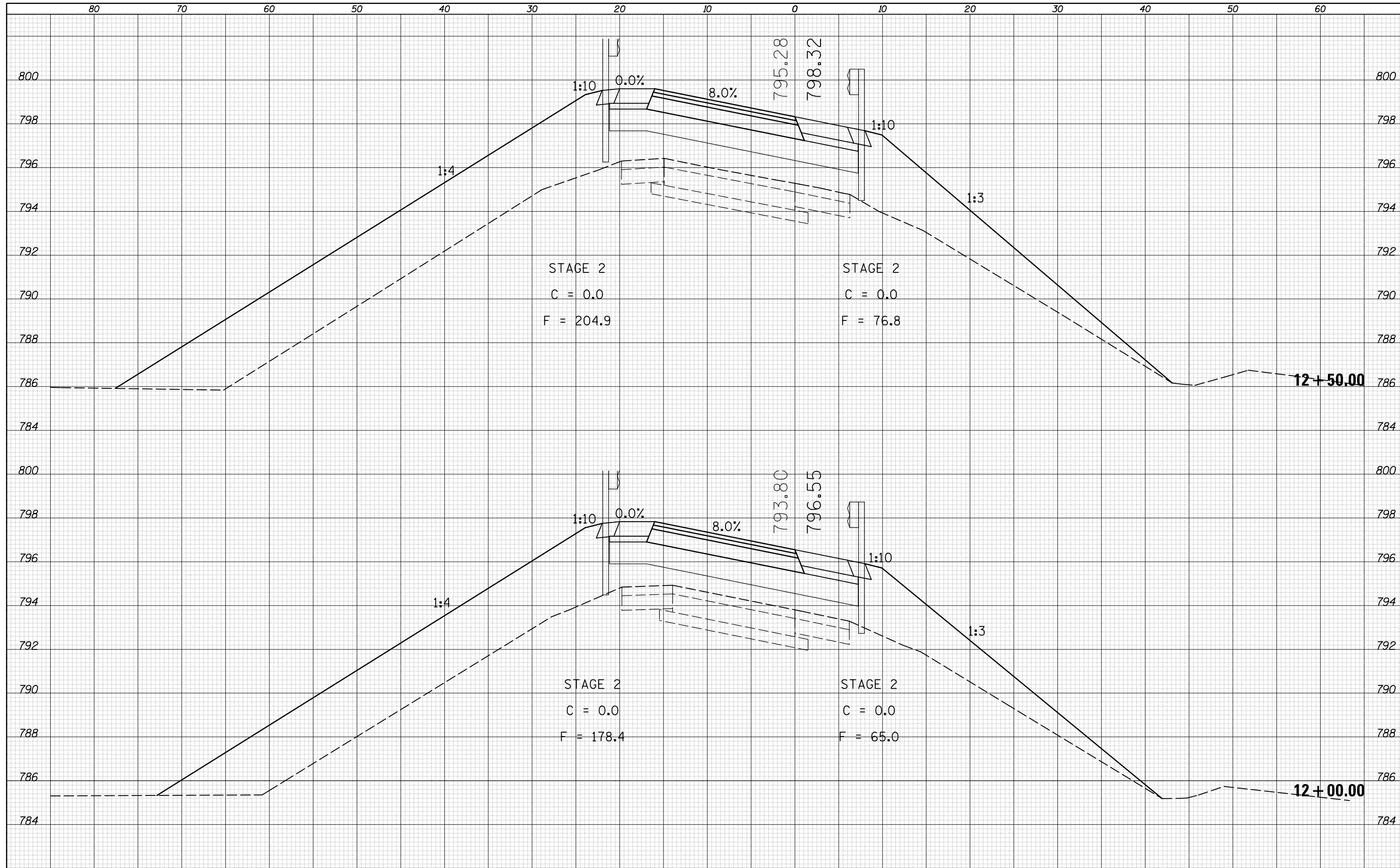
DATE	
BY	
SURVEYED	
PLOTTED	
TEMPLATE	
AREAS	
CHECKED	
FINAL SURVEY	
NOTE BOOK	
NO.	

DATE	
BY	
SURVEYED	
PLOTTED	
TEMPLATE	
AREAS	
CHECKED	
ORIGINAL SURVEY	
NOTE BOOK	
NO.	



DATE	
BY	
FINAL SURVEY	
SURVEYED	
PLOTTED	
TEMPLATE	
AREAS	
AREAS CHECKED	
NO.	

DATE	
BY	
ORIGINAL SURVEY	
SURVEYED	
PLOTTED	
TEMPLATE	
AREAS	
AREAS CHECKED	
NO.	



FILE NAME = c:\pw_work\pwidot\detersbj\d0157116\0570570-sh-XS-Ramp_N.dgn

USER NAME = detersbj	DESIGNED -	REVISÉD -
	DRAWN -	REVISÉD -
PLOT SCALE = 10.0000' / in.	CHECKED -	REVISÉD -
PLOT DATE = 8/13/2013	DATE -	REVISÉD -

**STATE OF ILLINOIS
DEPARTMENT OF TRANSPORTATION**

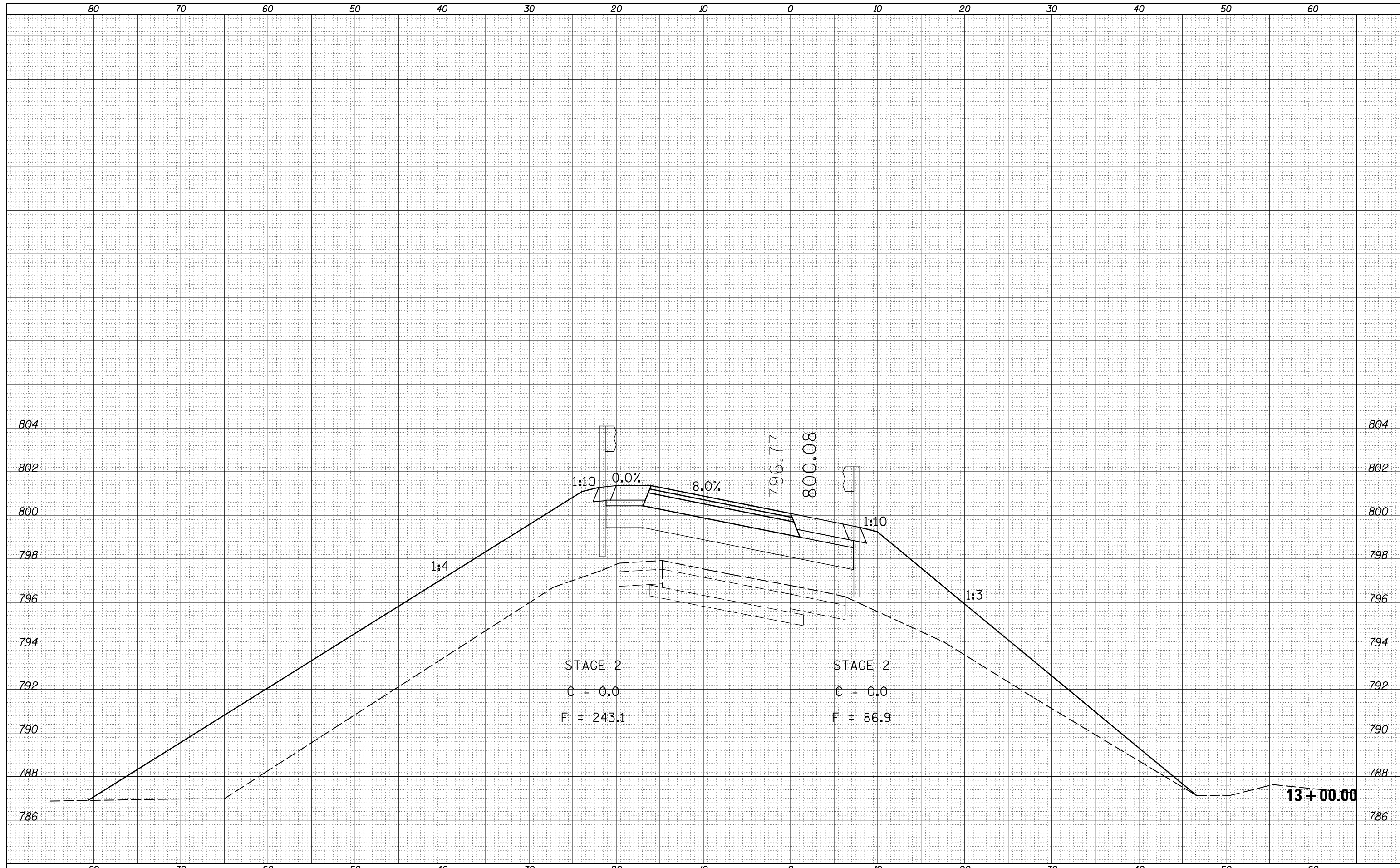
RAMP N CROSS SECTION SHEET

SCALE: SHEET 6 OF 13 SHEETS STA. 12+00.00 TO STA. 12+50.00

F.A.P. RTE.	SECTION	COUNTY	TOTAL SHEETS	SHEET NO.
704	57-20(HB,HB-1)BR-1	MCLEAN	440	433
CONTRACT NO. 70570			ILLINOIS FED. AID PROJECT	

DATE	
BY	
SURVEYED	
PLOTTED	
TEMPLATE	
AREAS	
CHECKED	
FINAL SURVEY	
NOTE BOOK	
NO.	

DATE	
BY	
SURVEYED	
PLOTTED	
TEMPLATE	
AREAS	
CHECKED	
ORIGINAL SURVEY	
NOTE BOOK	
NO.	



FILE NAME = c:\pw_work\pwidot\detersbj\d0157116\0570570-sh-XS-Ramp_.N.dgn

USER NAME = detersbj	DESIGNED -	REVISED -
	DRAWN -	REVISED -
PLOT SCALE = 10.0000' / in.	CHECKED -	REVISED -
PLOT DATE = 8/13/2013	DATE -	REVISED -

**STATE OF ILLINOIS
DEPARTMENT OF TRANSPORTATION**

RAMP N CROSS SECTION SHEET

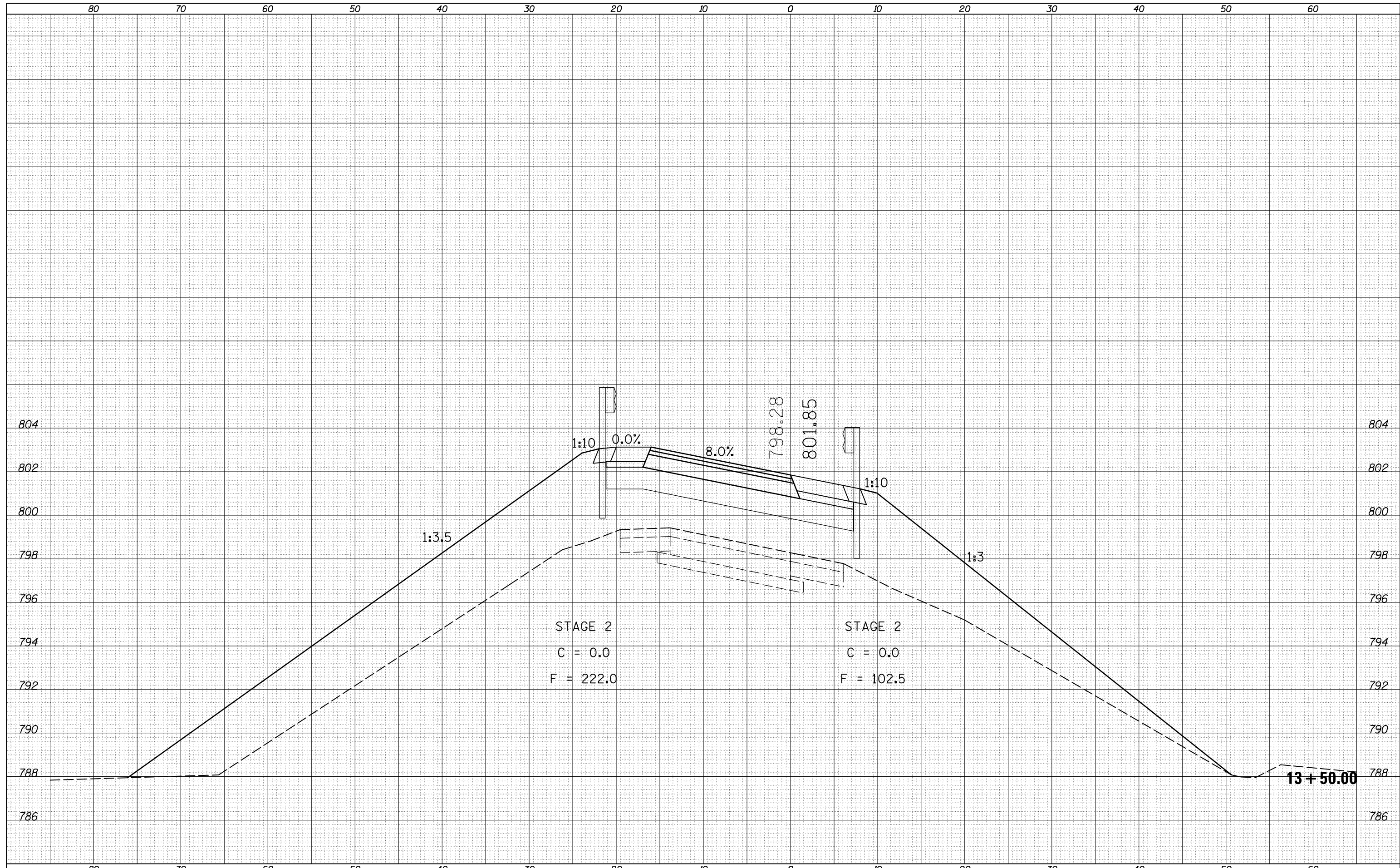
SCALE: SHEET 7 OF 13 SHEETS STA. 13+00.00 TO STA. 13+00.00

F.A.P. RTE.	SECTION	COUNTY	TOTAL SHEETS	SHEET NO.
704	57-20(HB,HB-1)BR-1	MCLEAN	440	434
CONTRACT NO. 70570				

ILLINOIS FED. AID PROJECT

DATE	
BY	
SURVEYED	
PLOTTED	
TEMPLATE	
AREAS	
CHECKED	
FINAL	
SURVEY	
NOTE BOOK	
NO.	

DATE	
BY	
SURVEYED	
PLOTTED	
TEMPLATE	
AREAS	
CHECKED	
ORIGINAL	
SURVEY	
NOTE BOOK	
NO.	



FILE NAME = c:\pw_work\pwidot\detersbj\d0157116\0570570-sh-XS-Ramp_.ndgn

USER NAME = detersbj	DESIGNED -	REVISED -
PLOT SCALE = 10.0000' / in.	DRAWN -	REVISED -
PLOT DATE = 8/13/2013	CHECKED -	REVISED -
	DATE -	REVISED -

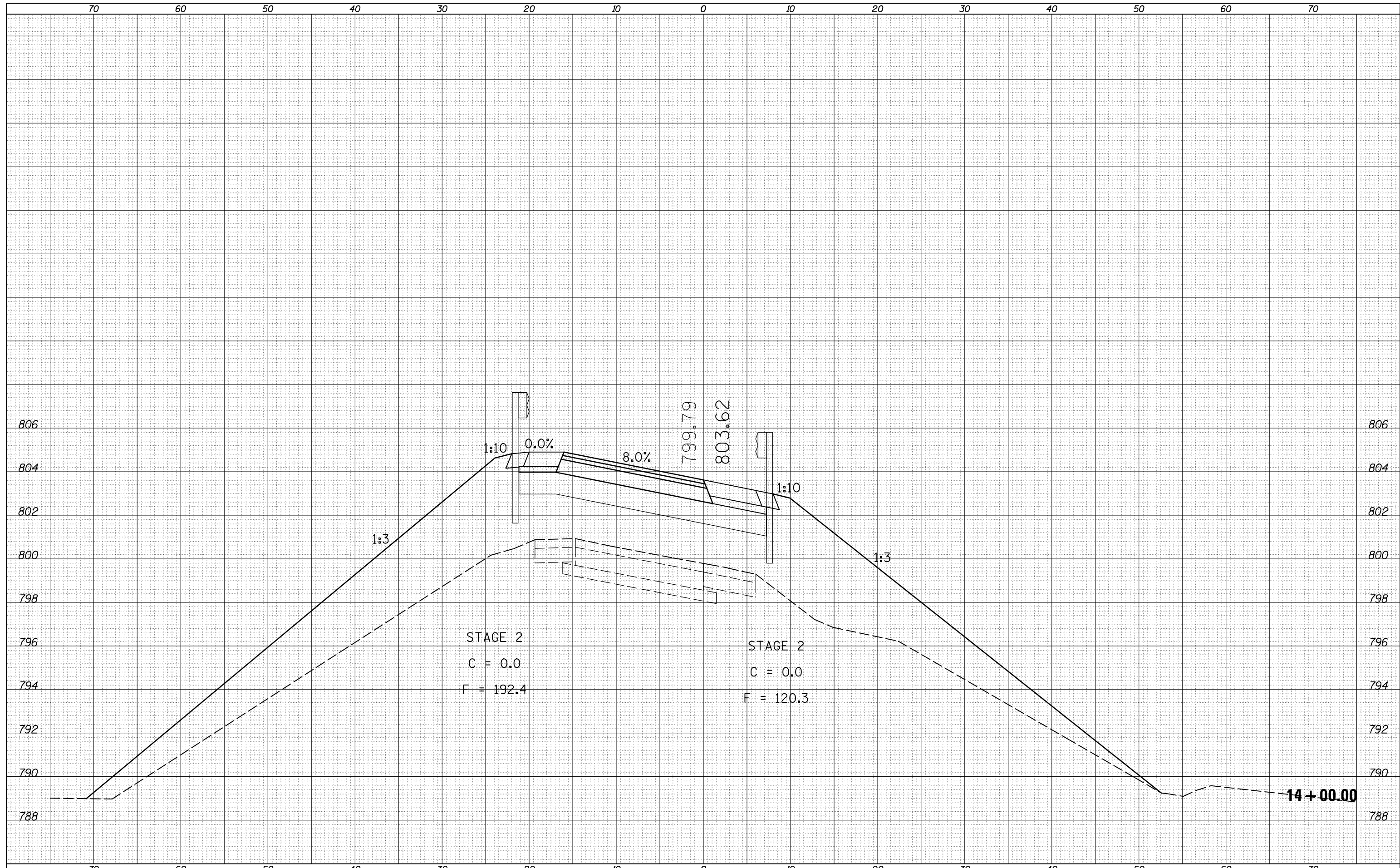
**STATE OF ILLINOIS
DEPARTMENT OF TRANSPORTATION**

RAMP N CROSS SECTION SHEET
SCALE: SHEET 8 OF 13 SHEETS STA. 13+50.00 TO STA. 13+50.00

F.A.P. RTE.	SECTION	COUNTY	TOTAL SHEETS	SHEET NO.
704	57-20(HB,HB-1)BR-1	MCLEAN	440	435
CONTRACT NO. 70570			ILLINOIS FED. AID PROJECT	

DATE	
BY	
SURVEYED	
PLOTTED	
TEMPLATE	
AREAS	
CHECKED	
FINAL SURVEY	
NOTE BOOK	
NO.	

DATE	
BY	
SURVEYED	
PLOTTED	
TEMPLATE	
AREAS	
CHECKED	
ORIGINAL SURVEY	
NOTE BOOK	
NO.	



FILE NAME = c:\pw_work\pwidot\detersbj\d0157116\0570570-sh-XS-Ramp_N.dgn

USER NAME = detersbj	DESIGNED -	REVISED -
	DRAWN -	REVISED -
PLOT SCALE = 10.0000' / in.	CHECKED -	REVISED -
PLOT DATE = 8/13/2013	DATE -	REVISED -

**STATE OF ILLINOIS
DEPARTMENT OF TRANSPORTATION**

RAMP N CROSS SECTION SHEET

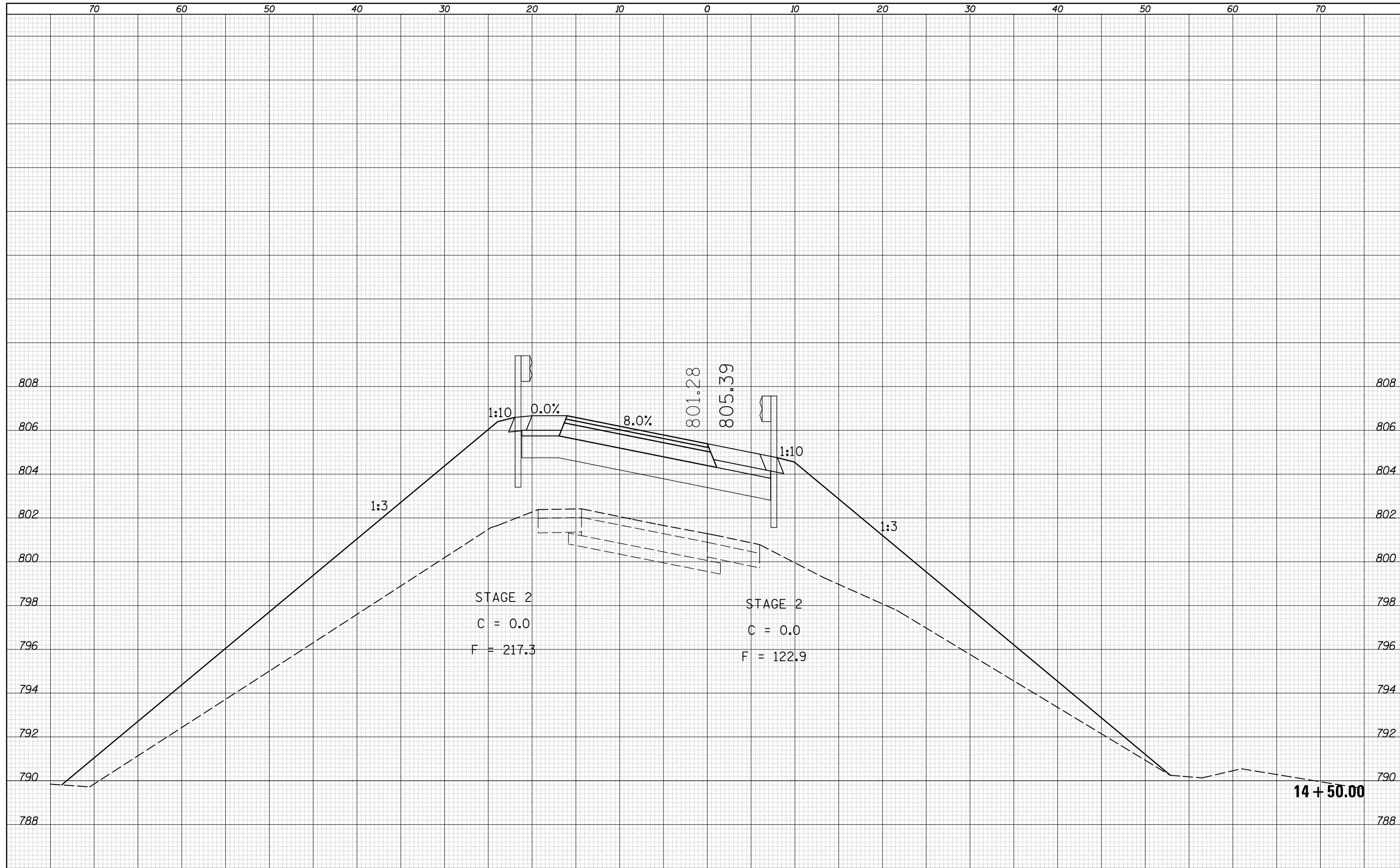
SCALE: SHEET 9 OF 13 SHEETS STA. 14+00.00 TO STA. 14+00.00

F.A.P. RTE.	SECTION	COUNTY	TOTAL SHEETS	SHEET NO.
704	57-20(HB,HB-1)BR-1	MCLEAN	440	436
CONTRACT NO. 70570				

ILLINOIS FED. AID PROJECT

DATE	
BY	
SURVEYED	
PLOTTED	
TEMPLATE	
AREAS	
CHECKED	
FINAL SURVEY	
NOTE BOOK	
NO.	

DATE	
BY	
SURVEYED	
PLOTTED	
TEMPLATE	
AREAS	
CHECKED	
ORIGINAL SURVEY	
NOTE BOOK	
NO.	

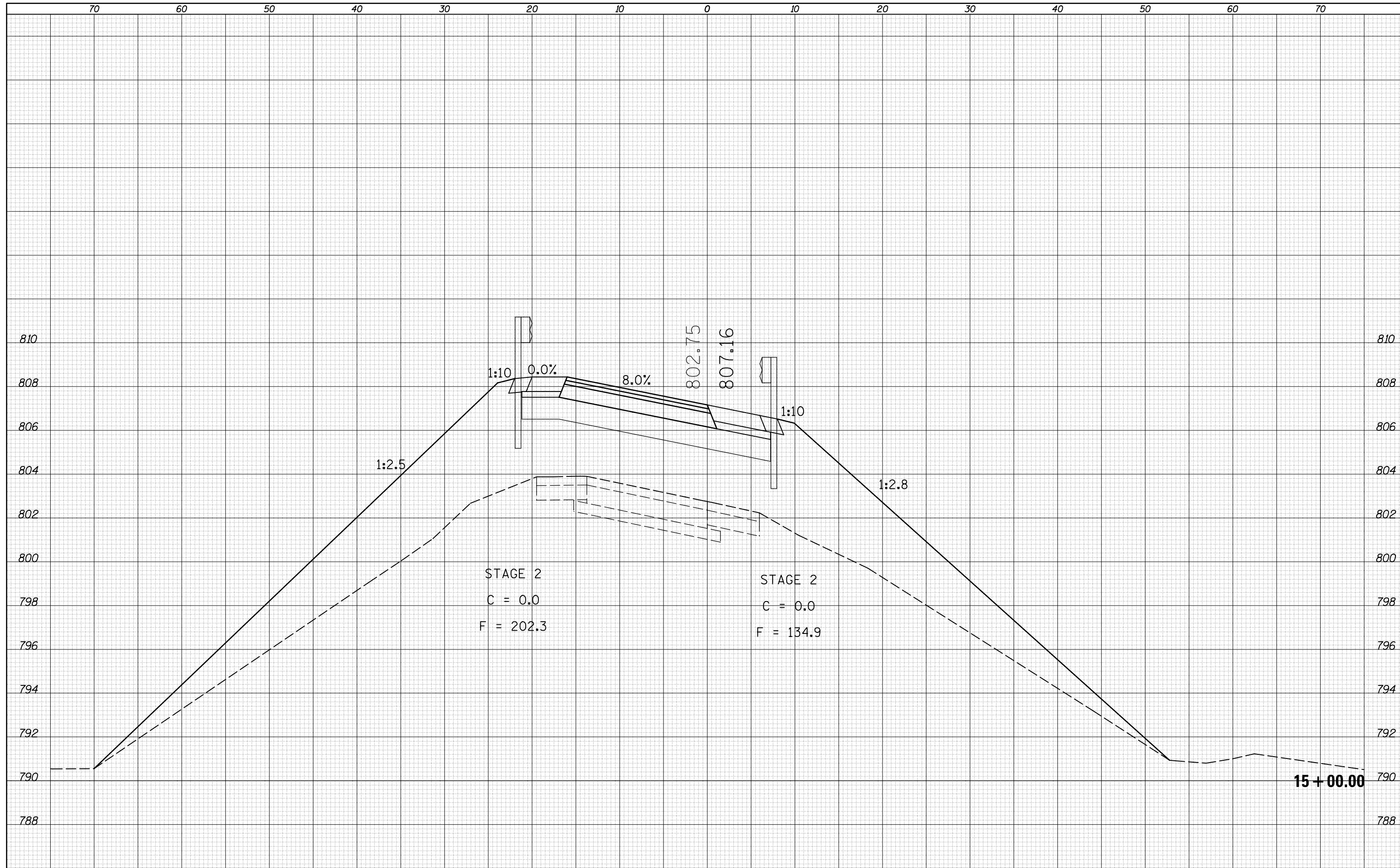


STAGE 2
C = 0.0
F = 217.3

STAGE 2
C = 0.0
F = 122.9

DATE	
BY	
SURVEYED	
PLOTTED	
TEMPLATE	
AREAS	
CHECKED	
FINAL SURVEY	
NOTE BOOK	
NO.	

DATE	
BY	
SURVEYED	
PLOTTED	
TEMPLATE	
AREAS	
CHECKED	
ORIGINAL SURVEY	
NOTE BOOK	
NO.	



FILE NAME = c:\pw\work\pwidot\detersbj\d0157116\0570570-sh-XS-Ramp_N.dgn

USER NAME = detersbj	DESIGNED -	REVISED -
	DRAWN -	REVISED -
PLOT SCALE = 10.0000' / in.	CHECKED -	REVISED -
PLOT DATE = 8/13/2013	DATE -	REVISED -

STATE OF ILLINOIS
DEPARTMENT OF TRANSPORTATION

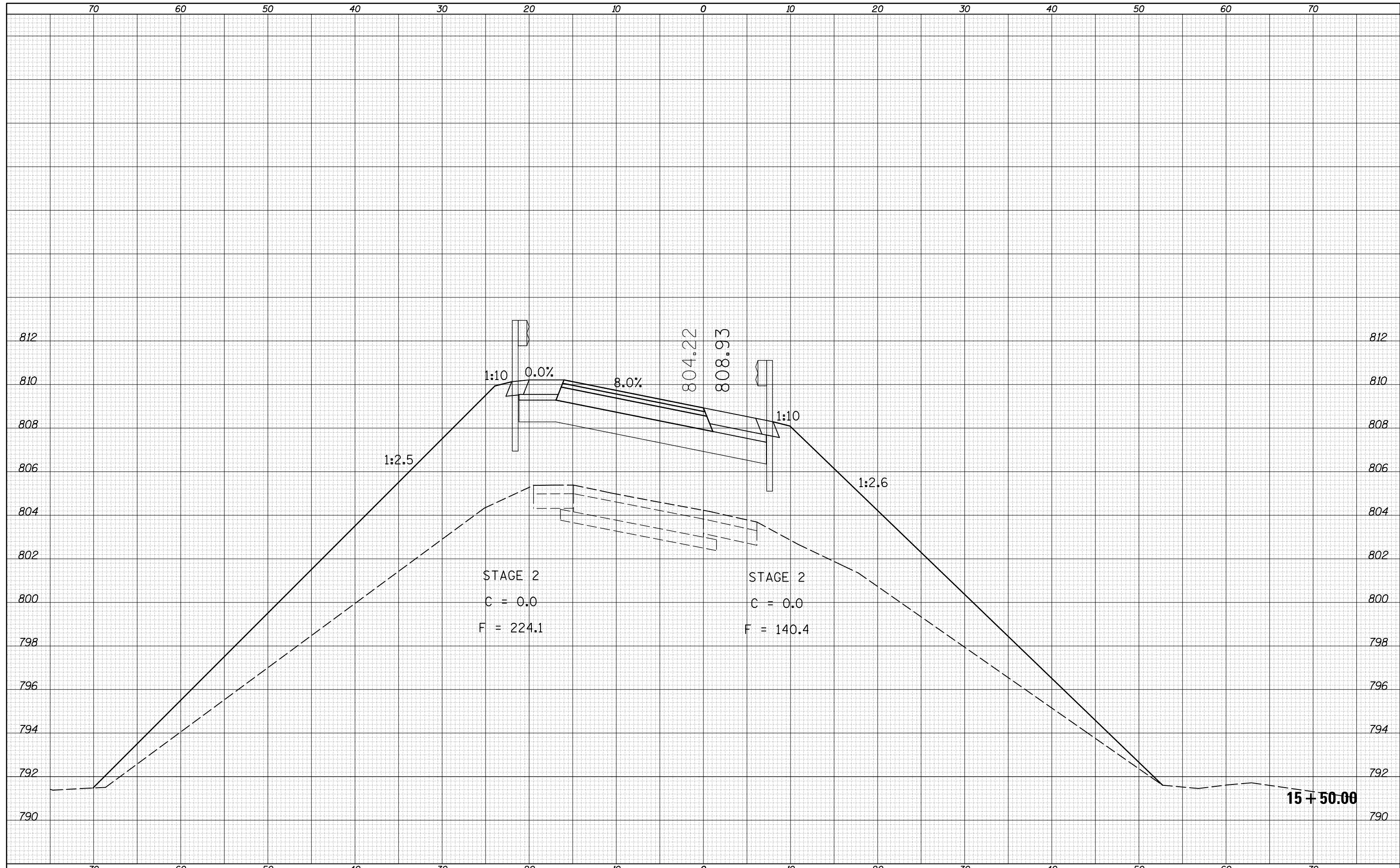
RAMP N CROSS SECTION SHEET

SCALE: SHEET 11 OF 13 SHEETS STA. 15+00.00 TO STA. 15+00.00

F.A.P. RTE.	SECTION	COUNTY	TOTAL SHEETS	SHEET NO.
704	57-20(HB,HB-1)BR-1	MCLEAN	440	438
CONTRACT NO. 70570				
ILLINOIS FED. AID PROJECT				

DATE	
BY	
SURVEYED	
PLOTTED	
TEMPLATE	
AREAS	
CHECKED	
FINAL SURVEY NO.	
NOTE BOOK NO.	
AREAS CHECKED	

DATE	
BY	
SURVEYED	
PLOTTED	
TEMPLATE	
AREAS	
CHECKED	
ORIGINAL SURVEY NO.	
NOTE BOOK NO.	
AREAS CHECKED	



FILE NAME = c:\pw_work\pwidot\detersbj\d0157116\0570570-sh-XS-Ramp_N.dgn

USER NAME = detersbj	DESIGNED -	REVISED -
	DRAWN -	REVISED -
PLOT SCALE = 10.0000' / in.	CHECKED -	REVISED -
PLOT DATE = 8/13/2013	DATE -	REVISED -

**STATE OF ILLINOIS
DEPARTMENT OF TRANSPORTATION**

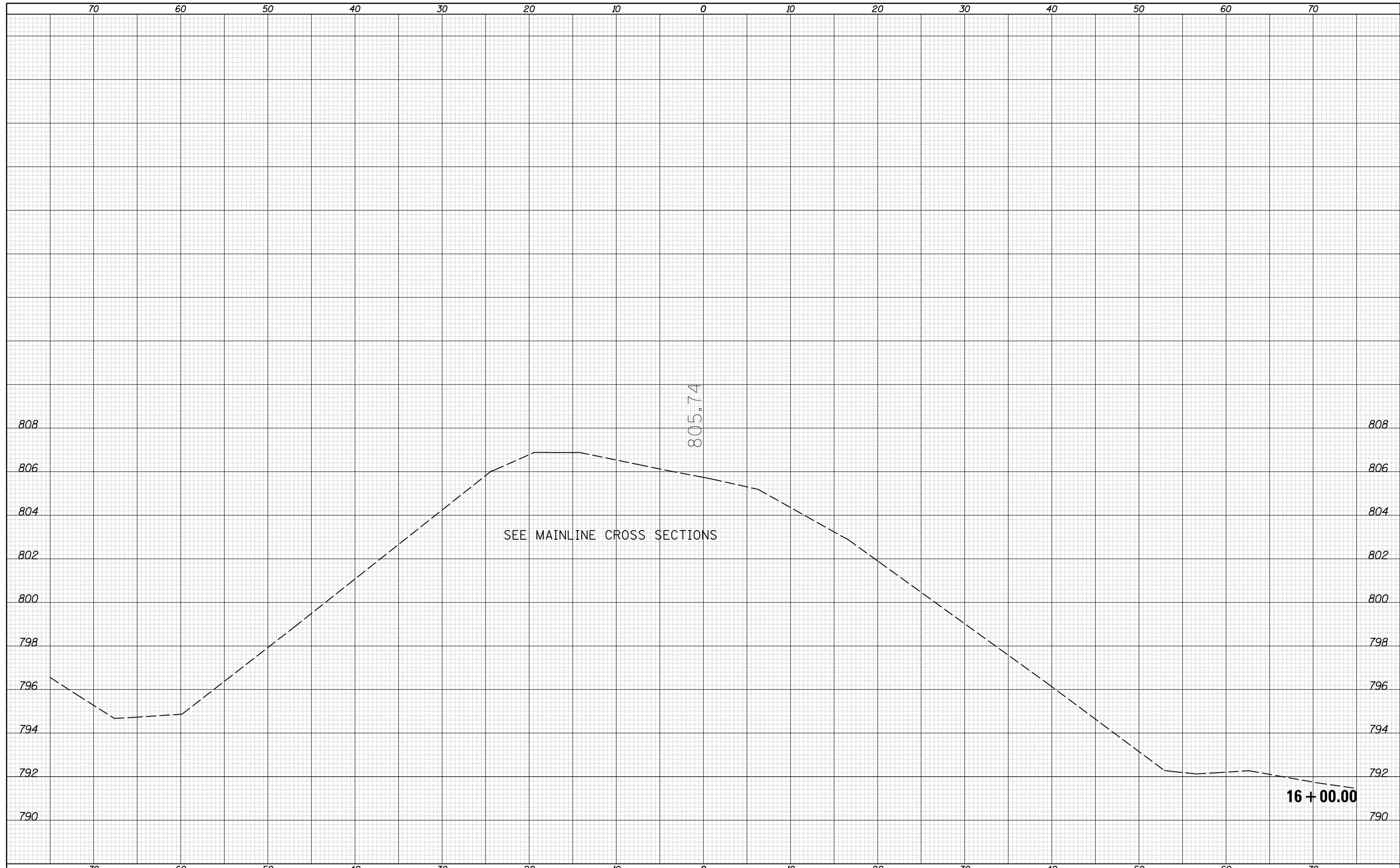
RAMP N CROSS SECTION SHEET

SCALE: SHEET 12 OF 13 SHEETS STA. 15+50.00 TO STA. 15+50.00

F.A.P. RTE.	SECTION	COUNTY	TOTAL SHEETS	SHEET NO.
704	57-20(HB,HB-1)BR-1	MCLEAN	440	439
CONTRACT NO. 70570				
ILLINOIS FED. AID PROJECT				

DATE	
BY	
SURVEYED	
PLOTTED	
TEMPLATE	
AREAS	
CHECKED	
FINAL SURVEY	
NOTE BOOK	
NO.	

DATE	
BY	
SURVEYED	
PLOTTED	
TEMPLATE	
AREAS	
CHECKED	
ORIGINAL SURVEY	
NOTE BOOK	
NO.	



FILE NAME = c:\pw_work\pwidot\detersbj\d0157116\0570570-sh-XS-Ramp_N.dgn

USER NAME = detersbj	DESIGNED -	REVISED -
	DRAWN -	REVISED -
PLOT SCALE = 10.0000' / in.	CHECKED -	REVISED -
PLOT DATE = 8/13/2013	DATE -	REVISED -

**STATE OF ILLINOIS
DEPARTMENT OF TRANSPORTATION**

RAMP N CROSS SECTION SHEET

SCALE: SHEET 13 OF 13 SHEETS STA. 16+00.00 TO STA. 16+00.00

F.A.P. RTE.	SECTION	COUNTY	TOTAL SHEETS	SHEET NO.
704	57-20(HB,HB-1)BR-1	MCLEAN	440	440
CONTRACT NO. 70570				

ILLINOIS FED. AID PROJECT