



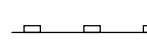


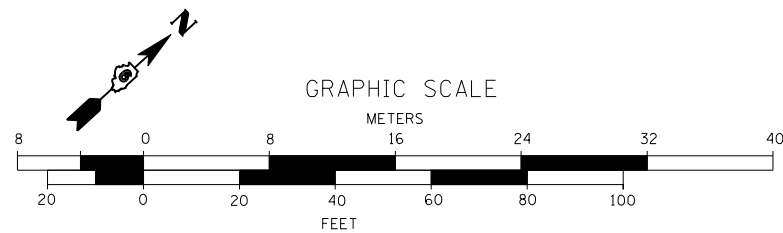


MATCHLINE STA. 630+00.00

END PROJECT
STA. 632+50.00

LEGEND

-  SEEDING, CLASS 2
-  STONE RIPRAP, CLASS A5
-  STONE RIPRAP, CLASS A4
-  AGGREGATE (EROSION CONTROL)
-  PERIMETER EROSION BARRIER
-  SEDIMENT BASIN



USER NAME = gjameson	DESIGNED -	REVISED
FILE NAME = D672A61-SHT-ER05.dgn	CHECKED -	REVISED
PLOT SCALE = 40,0000' / IN.	DRAWN -	REVISED
PLOT DATE = 8/16/2013	CHECKED -	REVISED

**STATE OF ILLINOIS
DEPARTMENT OF TRANSPORTATION**

**EROSION CONTROL PLANS
IL 48 OVER BEAR CREEK**

SCALE: 1" = 20' SHEET 3 OF 3 SHEETS STA. 630+00 TO STA. 632+50

F.A.P. RTE.	SECTION	COUNTY	TOTAL SHEETS	SHEET NO.
•	(4)I, 136B-1	CHRISTIAN	97	38
• 75(IL 29) & 714(IL 48)			CONTRACT NO. 72A61	
ILLINOIS FED. AID PROJECT				