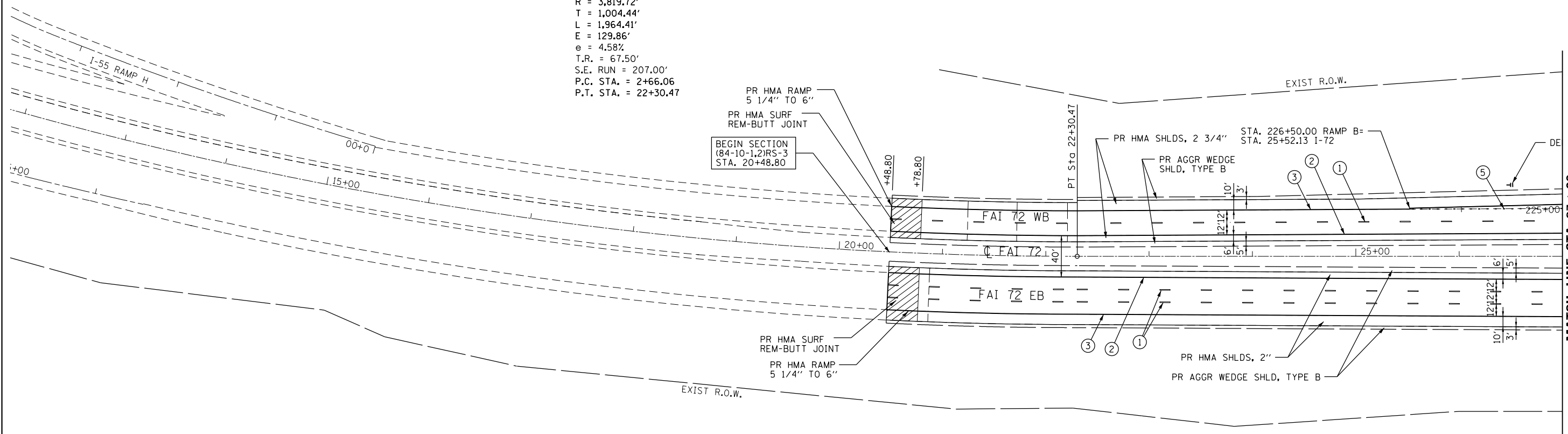




EXIST. CURVE C1 (I-72)
 PI STA. = 12+70.50
 $\Delta = 29^\circ 27' 58''$ (LT)
 $D = 1^\circ 30' 00''$
 $R = 3,819.72'$
 $T = 1,004.44'$
 $L = 1,964.41'$
 $E = 129.86'$
 $e = 4.58\%$
 $T.R. = 67.50'$
 $S.E. RUN = 207.00'$
 $P.C. STA. = 2+66.06$
 $P.T. STA. = 22+30.47$

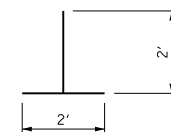


BEGIN SECTION
 (84-10-1,2)RS-3
 STA. 20+48.80

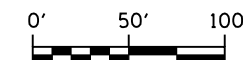
MEDIAN VARIES FROM 40' AT STA. 22+30.47 TO 88' AT STA. 69+41.50

PAVEMENT MARKING LEGEND

- ① PR PREFORMED PLASTIC PAVEMENT MARKING, TYPE B (INLAID), LINE 5" (30' SKIP, 10' DASH)
- ② PR URETHANE PAVEMENT MARKING, LINE 5" (SOLID YELLOW)
- ③ PR URETHANE PAVEMENT MARKING, LINE 5" (SOLID WHITE)
- ④ PR URETHANE PAVEMENT MARKING, LINE 6" (SOLID WHITE)
- ⑤ PR URETHANE PAVEMENT MARKING, LINE 6" (6' SKIP, 2' DASH)
- ⑥ PR PREFORMED PLASTIC PAVEMENT MARKING, TYPE B (INLAID), LINE 8" (SOLID WHITE)
- ⑦ PR PREFORMED PLASTIC PAVEMENT MARKING, TYPE B (INLAID), LINE 12" (SOLID WHITE)
- ⑧ PR PREFORMED PLASTIC PAVEMENT MARKING, TYPE B (INLAID), LINE 24" (SOLID WHITE)
- ⑨ PR PREFORMED PLASTIC PAVEMENT MARKING, TYPE B (INLAID), LETTERS & SYMBOLS (SOLID WHITE)
- ▷ PR RAISED REFLECTIVE PAVEMENT MARKER, ONE-WAY, WHITE
- ◀ PR RAISED REFLECTIVE PAVEMENT MARKER, ONE-WAY, AMBER



UNDERDRAIN OUTLET LOCATION
 MARKING, "T" ON SHOULDER (TYP.)
 PR URETHANE PAVEMENT MARKING, LINE 5" (SOLID WHITE)



USER NAME = sparksgw	DESIGNED - BTM	REVISED -	STATE OF ILLINOIS DEPARTMENT OF TRANSPORTATION	PLAN SHEETS			F.A.I. RTE. I-72	SECTION *	COUNTY SANGAMON	TOTAL SHEETS 194	SHEET NO. 29	
PLOT SCALE = 100.0000' / in.	CHECKED - JSA	REVISED -		SCALE:	SHEET NO.	OF SHEETS	STA.	TO STA.	* (84-10-1)RS-3, (84-10-2)RS-4 CONTRACT NO. 72C90			
PLOT DATE = Sep-06-2013 07:50:22AM	DATE - 12/19/12	REVISED -		ILLINOIS FED. AID PROJECT								
FILE NAME = c:\pwork\pwork\dot\sparksgw\0330228\0672C90_sht.plan01.dgn												