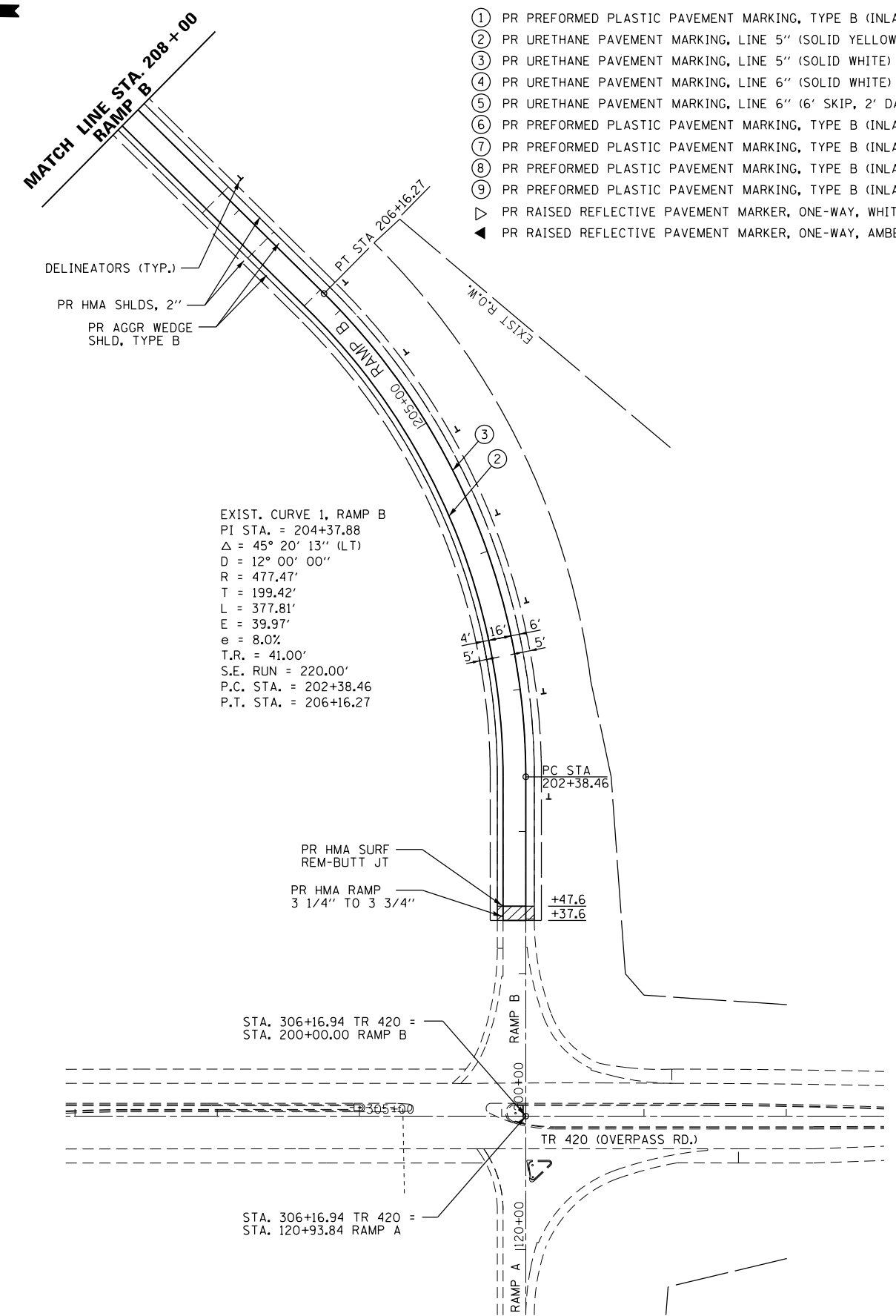
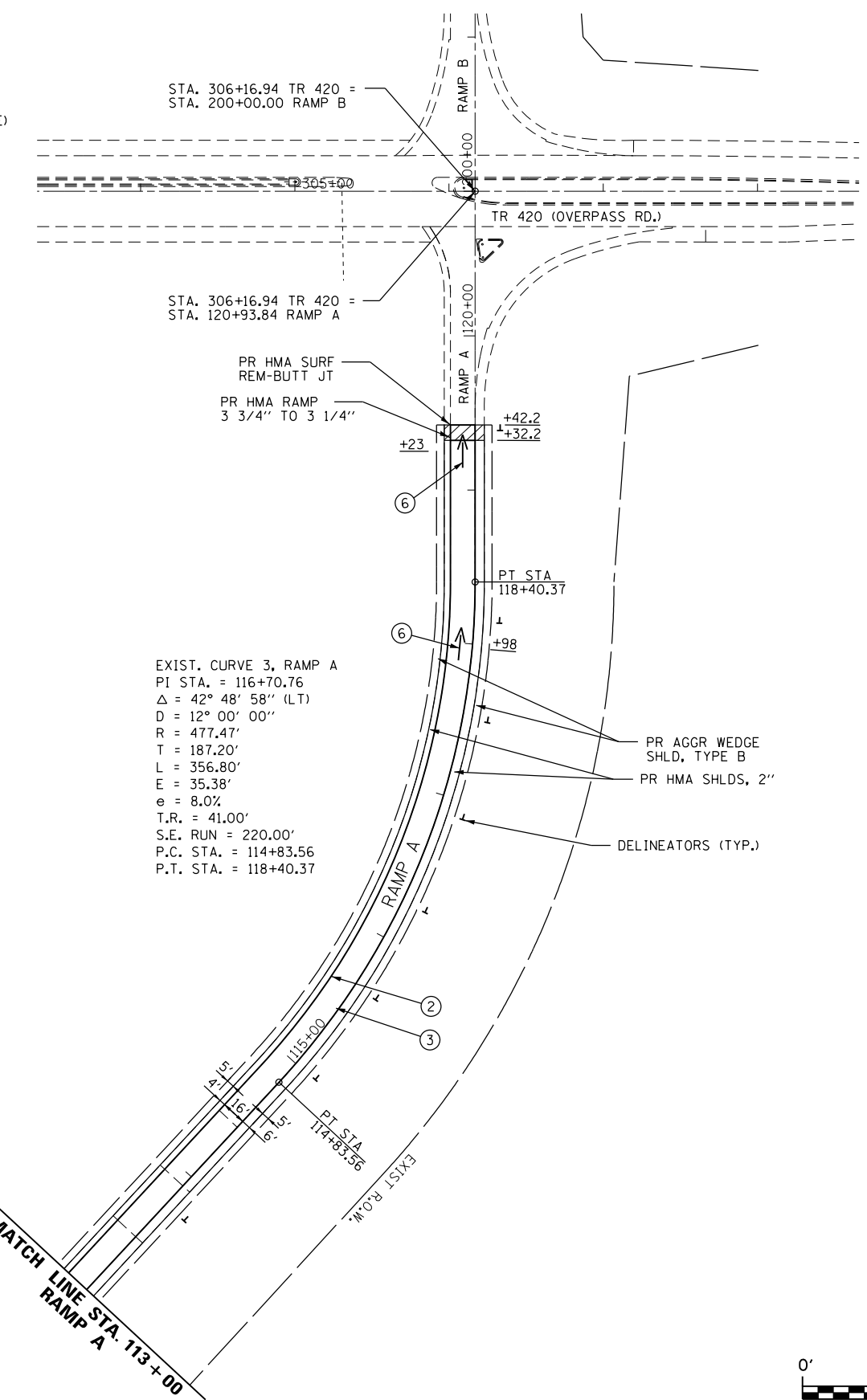


PAVEMENT MARKING LEGEND

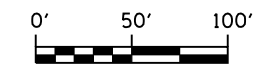
- ① PR PREFORMED PLASTIC PAVEMENT MARKING, TYPE B (INLAID), LINE 5" (30' SKIP, 10' DASH)
- ② PR URETHANE PAVEMENT MARKING, LINE 5" (SOLID YELLOW)
- ③ PR URETHANE PAVEMENT MARKING, LINE 5" (SOLID WHITE)
- ④ PR URETHANE PAVEMENT MARKING, LINE 6" (SOLID WHITE)
- ⑤ PR URETHANE PAVEMENT MARKING, LINE 6" (6' SKIP, 2' DASH)
- ⑥ PR PREFORMED PLASTIC PAVEMENT MARKING, TYPE B (INLAID), LINE 8" (SOLID WHITE)
- ⑦ PR PREFORMED PLASTIC PAVEMENT MARKING, TYPE B (INLAID), LINE 12" (SOLID WHITE)
- ⑧ PR PREFORMED PLASTIC PAVEMENT MARKING, TYPE B (INLAID), LINE 24" (SOLID WHITE)
- ⑨ PR PREFORMED PLASTIC PAVEMENT MARKING, TYPE B (INLAID), LETTERS & SYMBOLS (SOLID WHITE)
- ▷ PR RAISED REFLECTIVE PAVEMENT MARKER, ONE-WAY, WHITE
- ◀ PR RAISED REFLECTIVE PAVEMENT MARKER, ONE-WAY, AMBER



EXIST. CURVE 1, RAMP B
 PI STA. = 204+37.88
 Δ = 45° 20' 13" (LT)
 D = 12° 00' 00"
 R = 477.47'
 T = 199.42'
 L = 377.81'
 E = 39.97'
 e = 8.0%
 T.R. = 41.00'
 S.E. RUN = 220.00'
 P.C. STA. = 202+38.46
 P.T. STA. = 206+16.27



EXIST. CURVE 3, RAMP A
 PI STA. = 116+70.76
 Δ = 42° 48' 58" (LT)
 D = 12° 00' 00"
 R = 477.47'
 T = 187.20'
 L = 356.80'
 E = 35.38'
 e = 8.0%
 T.R. = 41.00'
 S.E. RUN = 220.00'
 P.C. STA. = 114+83.56
 P.T. STA. = 118+40.37



USER NAME = sparksgw	DESIGNED - BTM	REVISED -
PLOT SCALE = 100.0000' / in.	DRAWN - BTM	REVISED -
PLOT DATE = Sep-06-2013 08:23:52AM	CHECKED - JSA	REVISED -
	DATE - 12/19/12	REVISED -

STATE OF ILLINOIS
 DEPARTMENT OF TRANSPORTATION

PLAN SHEETS

SCALE:	SHEET NO.	OF SHEETS	STA.	TO STA.
--------	-----------	-----------	------	---------

F.A.I. RTE.	SECTION	COUNTY	TOTAL SHEETS	SHEET NO.
I-72	*	SANGAMON	194	52
* (84-10-1)RS-3, (84-10-2)RS-4			CONTRACT NO. 72C90	
ILLINOIS FED. AID PROJECT				