












LEGEND

-  SIGN
-  DRUM WITH STEADY BURNING LIGHT
-  FLEXIBLE DELINEATOR
-  BARRIER WALL/GUARDRAIL MARKERS
-  TEMPORARY CONCRETE BARRIER
-  IMPACT ATTENUATOR, TEMPORARY
-  DIRECTION OF TRAFFIC
-  TYPE III BARRICADE
-  TRAFFIC SIGNAL
-  DETECTOR LOOP
-  DOUBLE VERTICAL PANEL



	USER NAME = sparksgw	DESIGNED - BTM	REVISED -	STATE OF ILLINOIS DEPARTMENT OF TRANSPORTATION	MAINTENANCE OF TRAFFIC – MECHANICSBURG RD. PRE-STAGE I				F.A.I. RTE. 1722	SECTION *	COUNTY SANGAMON	TOTAL SHEETS 194	SHEET NO. 101
	PLOT SCALE = 100.0000' / in.	CHECKED - JSA	REVISED -						* (84-10-1RS-3,84-10-2RS-4)BR,I				
	PLOT DATE = Sep-06-2013 09:19:57AM	DATE - 12/19/12	REVISED -						CONTRACT NO. 72C90				
	FILE NAME = c:\pw\work\pwt\dot\sparksgw\d0359822\0672C90_sht.mot04.dgn								ILLINOIS FED. AID PROJECT				
					SCALE:	SHEET NO.	OF SHEETS	STA.	TO STA.	(84-10-1,2)RS-3 & (84-10-2)RS-4			