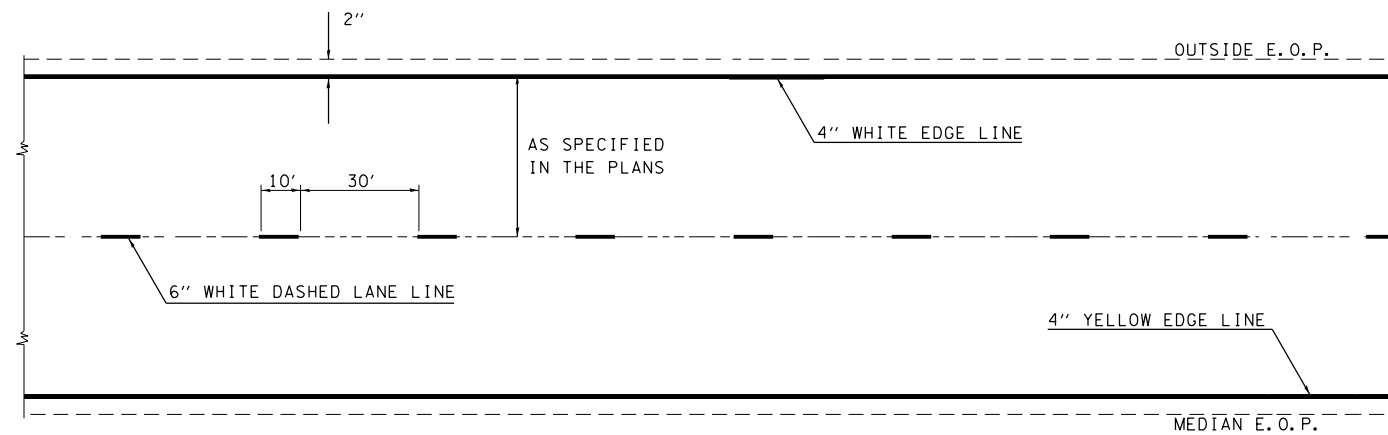
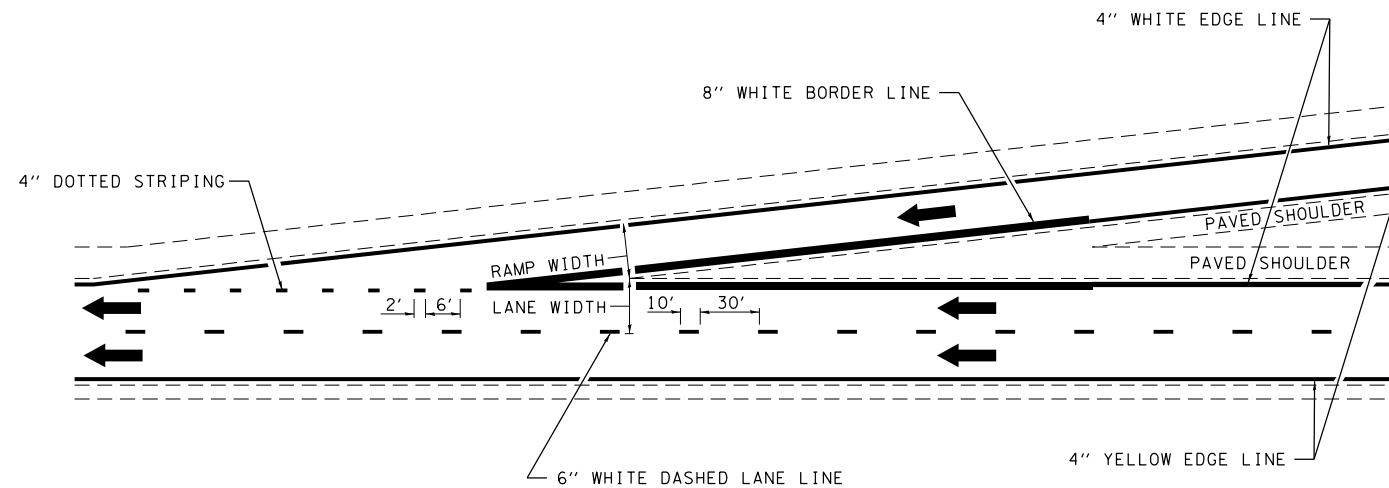


TYPICAL EXIT RAMP MARKING



TYPICAL CENTERLINE & EDGELINE MARKINGS



TYPICAL ENTRANCE RAMP MARKING

NOT TO SCALE

**DISTRICT 7 DETAIL NO. 7800002**

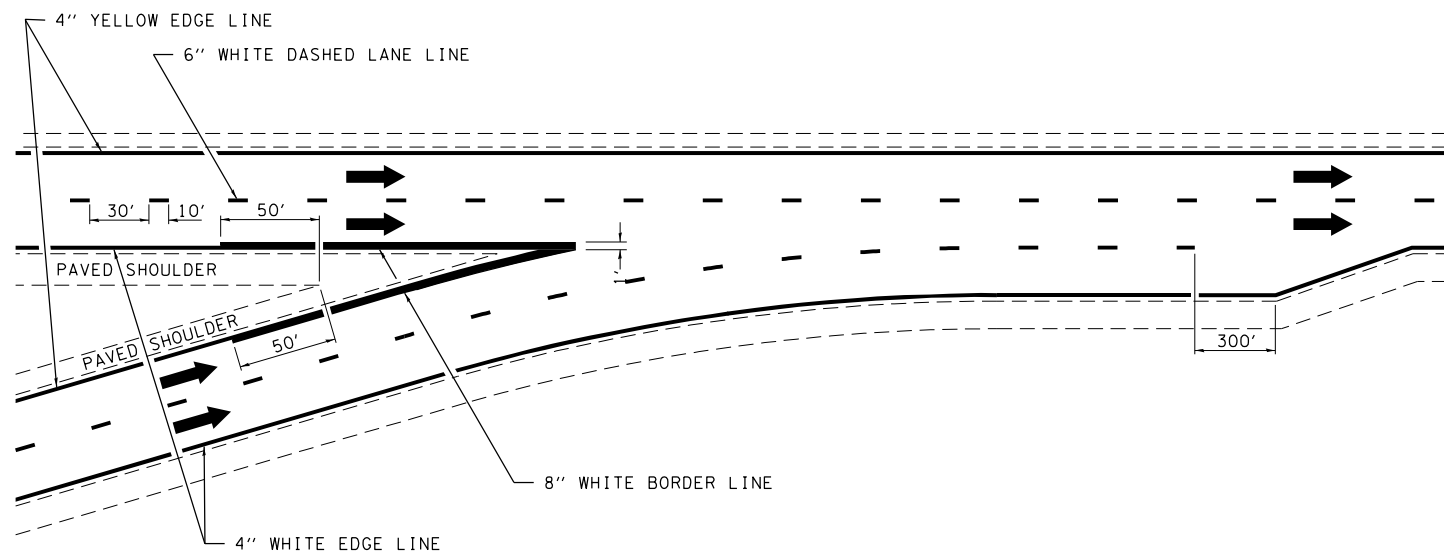
FILE NAME =	USER NAME = steffenmk	DESIGNED -	REVISED - DRM 08-04
et:\pwork\pwork\stefjenmk\d0125064\7800002.dgn		DRAWN -	REVISED - MKS 04-08
	PLOT SCALE = 2.0000' / in.	CHECKED -	REVISED - DRM 01-09
	PLOT DATE = 8/16/2013	DATE -	REVISED - DRM 12-10

**STATE OF ILLINOIS  
DEPARTMENT OF TRANSPORTATION**

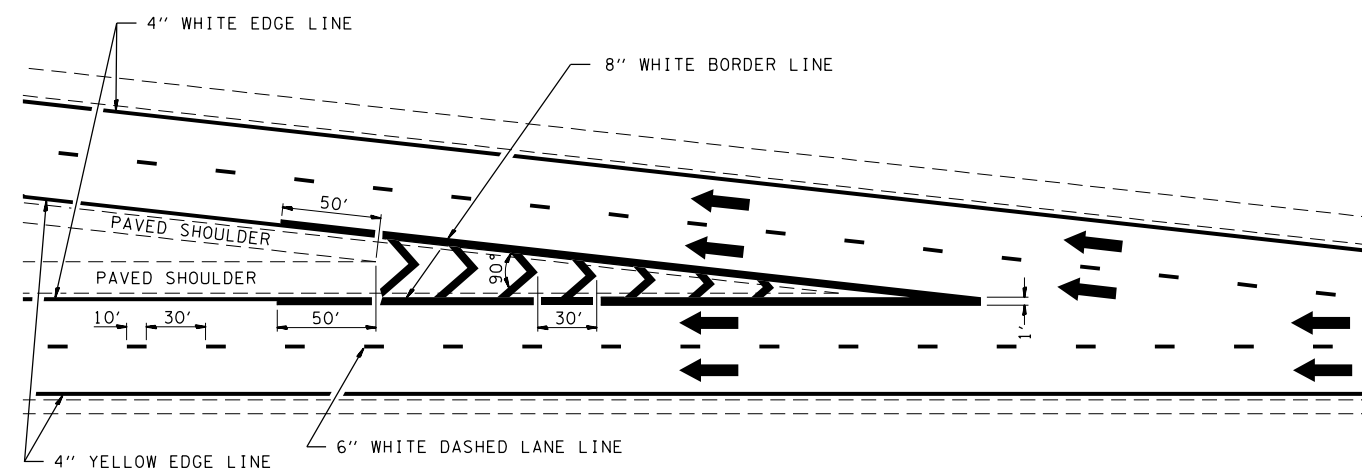
**TYPICAL APPLICATIONS OF INTERSTATE PAVEMENT MARKING**

SCALE: SHEET NO. 1 OF 2 SHEETS STA. TO STA.

F.A. RTE.	SECTION	COUNTY	TOTAL SHEETS	SHEET NO.
CONTRACT NO.				
FED. ROAD DIST. NO. ILLINOIS FED. AID PROJECT				

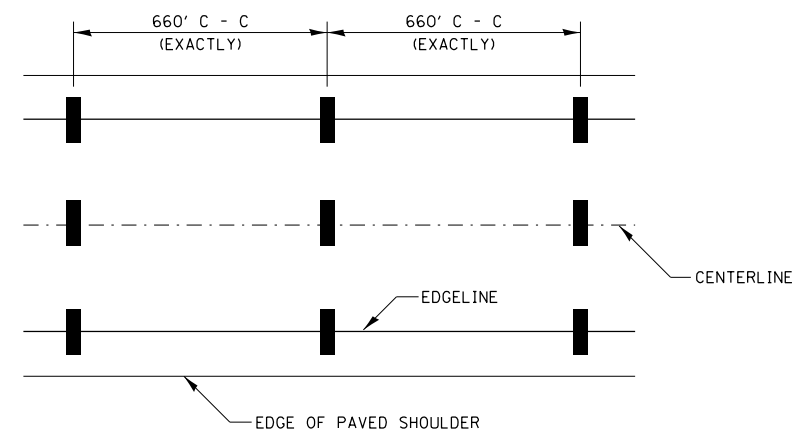


TYPICAL CONVERGENCE MARKING

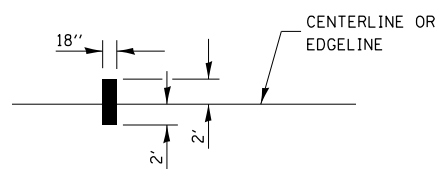


TYPICAL DIVERGENCE MARKING

AERIAL SPEED CHECK ZONES



IT WILL BE NECESSARY TO HAVE A REPRESENTATIVE OF THE STATE POLICE PRESENT SO THAT THE ACCURACY OF MEASUREMENT CAN BE ATTESTED TO IN COURT.



NOT TO SCALE

DISTRICT 7 DETAIL NO. 7800002

FILE NAME =	USER NAME = steffenmk	DESIGNED -	REVISED - MMO 12-99
et:\pw\work\p\dot\steffenmk\d0125064\78000002.dgn		DRAWN -	REVISED - DRM 08-04
	PLOT SCALE = 2.0000' / in.	CHECKED -	REVISED - MKS 04-08
	PLOT DATE = 8/16/2013	DATE -	REVISED - DRM 01-09

STATE OF ILLINOIS  
DEPARTMENT OF TRANSPORTATION

TYPICAL APPLICATIONS OF INTERSTATE PAVEMENT MARKING

SCALE: SHEET NO. 2 OF 2 SHEETS STA. TO STA.

F.A. RTE.	SECTION	COUNTY	TOTAL SHEETS	SHEET NO.
CONTRACT NO.				
FED. ROAD DIST. NO. ILLINOIS FED. AID PROJECT				