

STATE OF ILLINOIS
DEPARTMENT OF TRANSPORTATION

PROPOSED
HIGHWAY PLANS

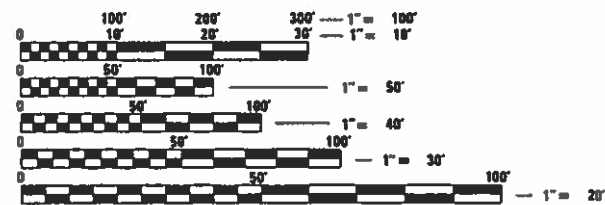
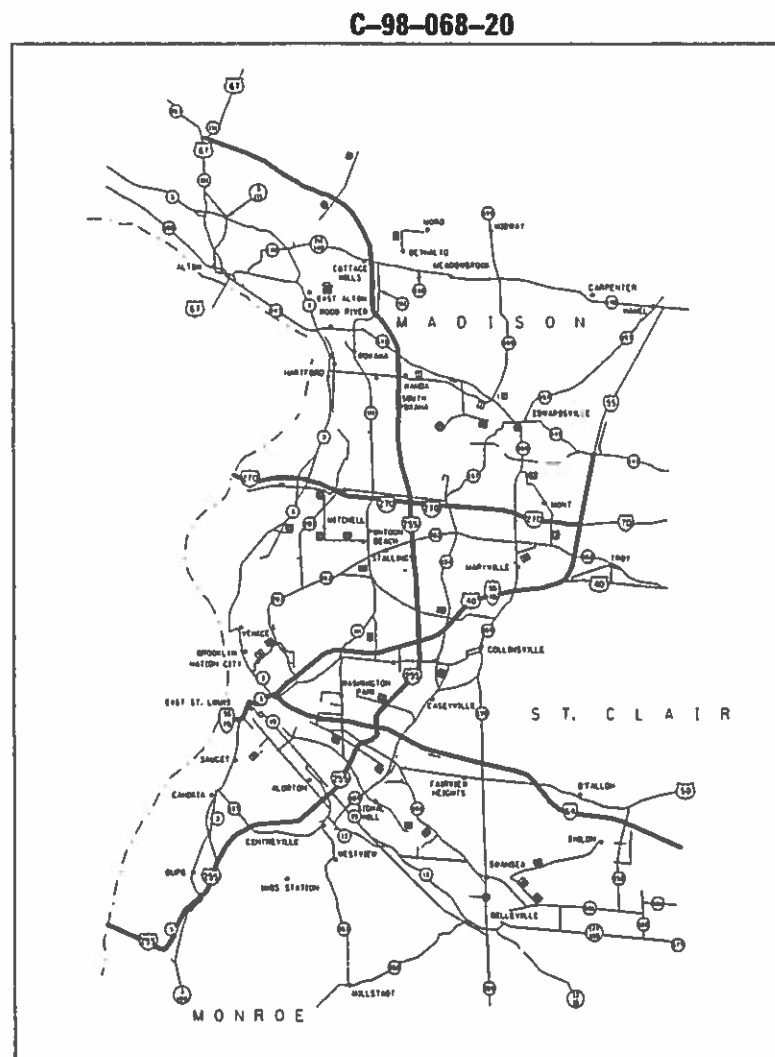
VARIOUS ROUTES
DIST 8 WEED SPRAYING 2020-1
WEED SPRAYING
VARIOUS COUNTIES

INDEX OF SHEETS

1. COVER SHEET, INDEX OF SHEETS, MAP
2. HIGHWAY STANDARDS, SPRAY SCHEDULE, AND COMMITMENTS
3. SUMMARY OF QUANTITIES
- 4-7. OMISSIONS/NO SPRAY SITES

F.A. RTE.	SECTION	COUNTY	TOTAL SHEETS	SHEET NO.
*	**	VARIOUS	7	1
		ILLINOIS	CONTRACT NO. 76N33	

* VARIOUS
** DIST 8 WEED SPRAYING 2020-1
D-98-054-20



FULL SIZE PLANS HAVE BEEN PREPARED USING STANDARD ENGINEERING SCALES. REDUCED SIZED PLANS WILL NOT CONFORM TO STANDARD SCALES. IN MAKING MEASUREMENTS ON REDUCED PLANS, THE ABOVE SCALES MAY BE USED.

J.V.L.I.E.
JOINT UTILITY LOCATION INFORMATION FOR EXCAVATION
1-800-892-0123
OR 811

PROJECT ENGINEER: HERVE GELIN (618) 346-3179
SQUAD LEADER: BILLIE OWEN (618) 346-3209
PROJECT MANAGER: AL SCHULER (618) 349-2188
CONTRACT NO. 76N33

STATE OF ILLINOIS
DEPARTMENT OF TRANSPORTATION

SUBMITTED Aug 21, 2019

[Signature] REGIONAL ENGINEER

[Signature] ENGINEER OF DESIGN AND ENVIRONMENT

[Signature] DIRECTOR OF HIGHWAYS PROJECT IMPLEMENTATION

PRINTED BY THE AUTHORITY
OF THE STATE OF ILLINOIS

COMMITMENTS
NONE

STANDARDS

701001-02
701006-05
701101-05
701106-02
701301-04
701426-09
701901-08

DISTRICT 8 WEED SPRAYING 2020-1			
COUNTY	ROUTE	MILES	ACRES
MADISON	FAI 55/70	30	182
	FAI 270	22	133
	FAI 255*	21	127
	ROUTE 255*	52	315
	FAI 55	20	121
ST. CLAIR	FAI 64	26	158
	FAI 255*	35	212
MONROE	FAI 255*	20	121
TOTAL		226	1370

50' SWATH
*TO INCLUDE MEDIANS WHERE FEASIBLE

IT IS ESTIMATED THAT THE CONTRACTOR WILL NEED 55 GALLONS OF "METHOD", OR APPROVED EQUIVALENT, 55 GALLONS OF "MILESTONE", OR APPROVED EQUIVALENT, AND 30 POUNDS OF "ESCORT", OR APPROVED EQUIVALENT FOR HERBICIDE SPRAYING. OFF ROAD AND ON ROAD QUANTITIES ARE APPROXIMATE AND ARE SUBJECT TO CHANGE.

• VARIOUS
•• DIST 8 WEED SPRAYING 2020-1

MODEL: Default
FILE: N:\mhc\pic\uplanroom.d\illinois.gov\PWIDOT\Documents\DOT_Offices\District 8\Projects\Dist 8\CADD\data\CAD\kres\0876N33-shc-schedule.dgn

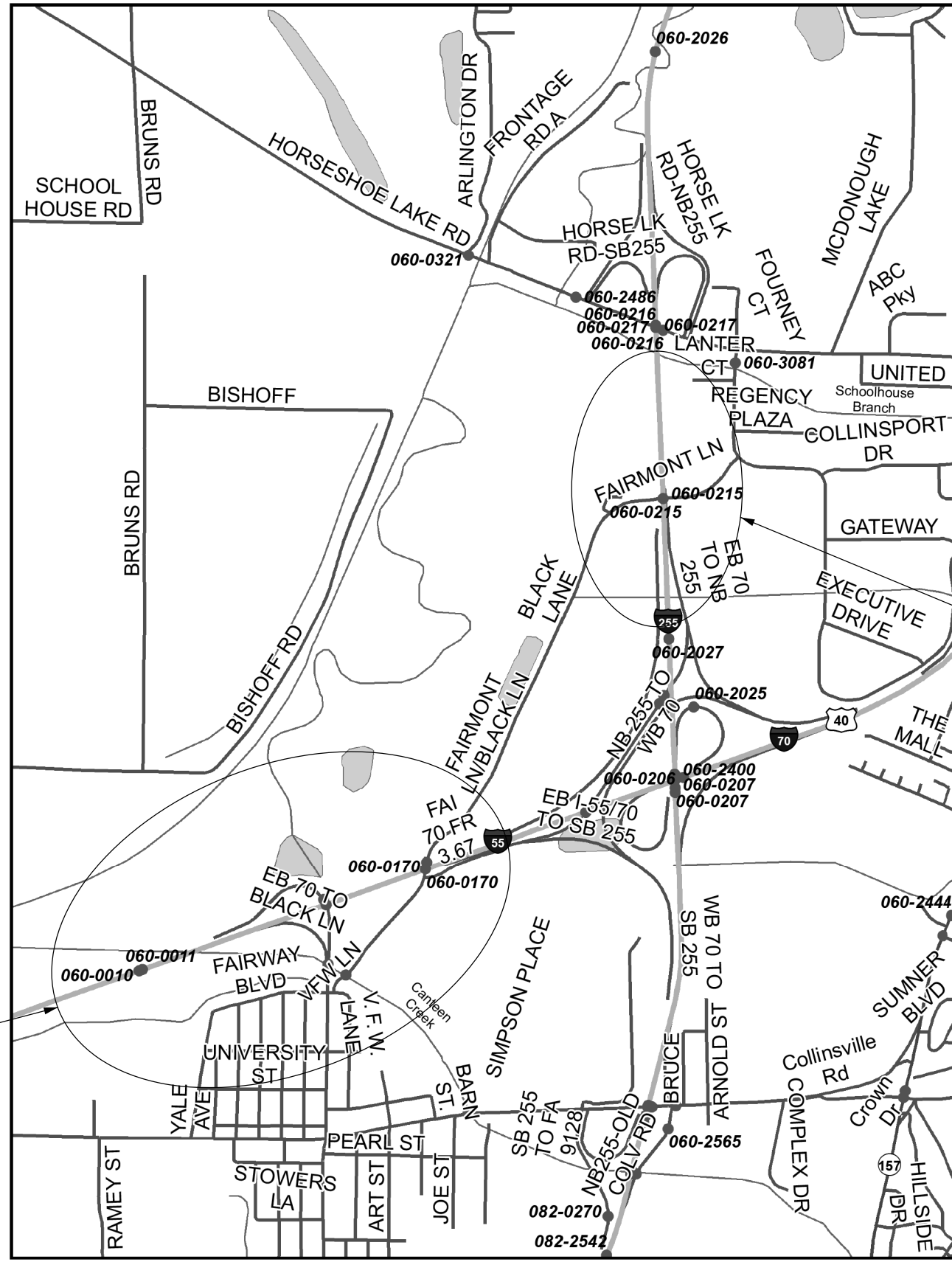
USER NAME = lewiska	DESIGNED -	REVISED -	STATE OF ILLINOIS DEPARTMENT OF TRANSPORTATION	HIGHWAY STANDARDS, SPRAY SCHEDULE, AND COMMITMENTS	F.A. RTE.	SECTION	COUNTY	TOTAL SHEETS	SHEET NO.	
	DRAWN -	REVISED -			-	**	VARIOUS	7	2	
PLOT SCALE = 100,0000 ' / in.	CHECKED -	REVISED -			CONTRACT NO. 76N33					
PLOT DATE = 8/21/2019	DATE -	REVISED -			SCALE:	SHEET	OF	SHEETS	STA.	TO STA.

MODEL: Default
 FILE: \\nrcs1-pc\pub\lhamroom.dwg; Illinois.gov\PWIDOT\Documents\DOT_Offices\District 8\Projects\DISTRICT 8\CADD\DATA\CAD\Inlets\DISTRICT 8\76N33-INT-500.dgn

CODE NO.	ITEM	UNIT	TOTAL QUANTITY	CONSTR. CODE
				URBAN 100% STATE
				0031
67100100	MOBILIZATION	LSUM	1	1
K0012950	HERBICIDE SPRAYING	ACRE	1370	1370

- VARIOUS
- DIST 8 WEED SPRAYING 2020-1

USER NAME = lewiska	DESIGNED -	REVISED -	STATE OF ILLINOIS DEPARTMENT OF TRANSPORTATION	SUMMARY OF QUANTITIES				F.A. RTE.	SECTION	COUNTY	TOTAL SHEETS	SHEET NO.
	DRAWN -	REVISED -						*	**	VARIOUS	7	3
PLOT SCALE = 100.0000' / in.	CHECKED -	REVISED -		SCALE: SHEET OF SHEETS STA. TO STA.				CONTRACT NO. 76N33				
PLOT DATE = 8/21/2019	DATE -	REVISED -						ILLINOIS FED. AID PROJECT				



DO NOT SPRAY

DO NOT SPRAY

MADISON COUNTY
LEVEE LAKE
SECTION 36, T3N-R9W

- VARIOUS
- DIST 8 WEED SPRAYING 2020-1

MODEL: Default
 FILE: Name1_Plan1.dwg
 PROJECT: P:\Projects\DOT\Documents\DOT - Office\1\111111.dwg
 PROJECT: P:\Projects\DOT\Documents\DOT - Office\1\111111.dwg

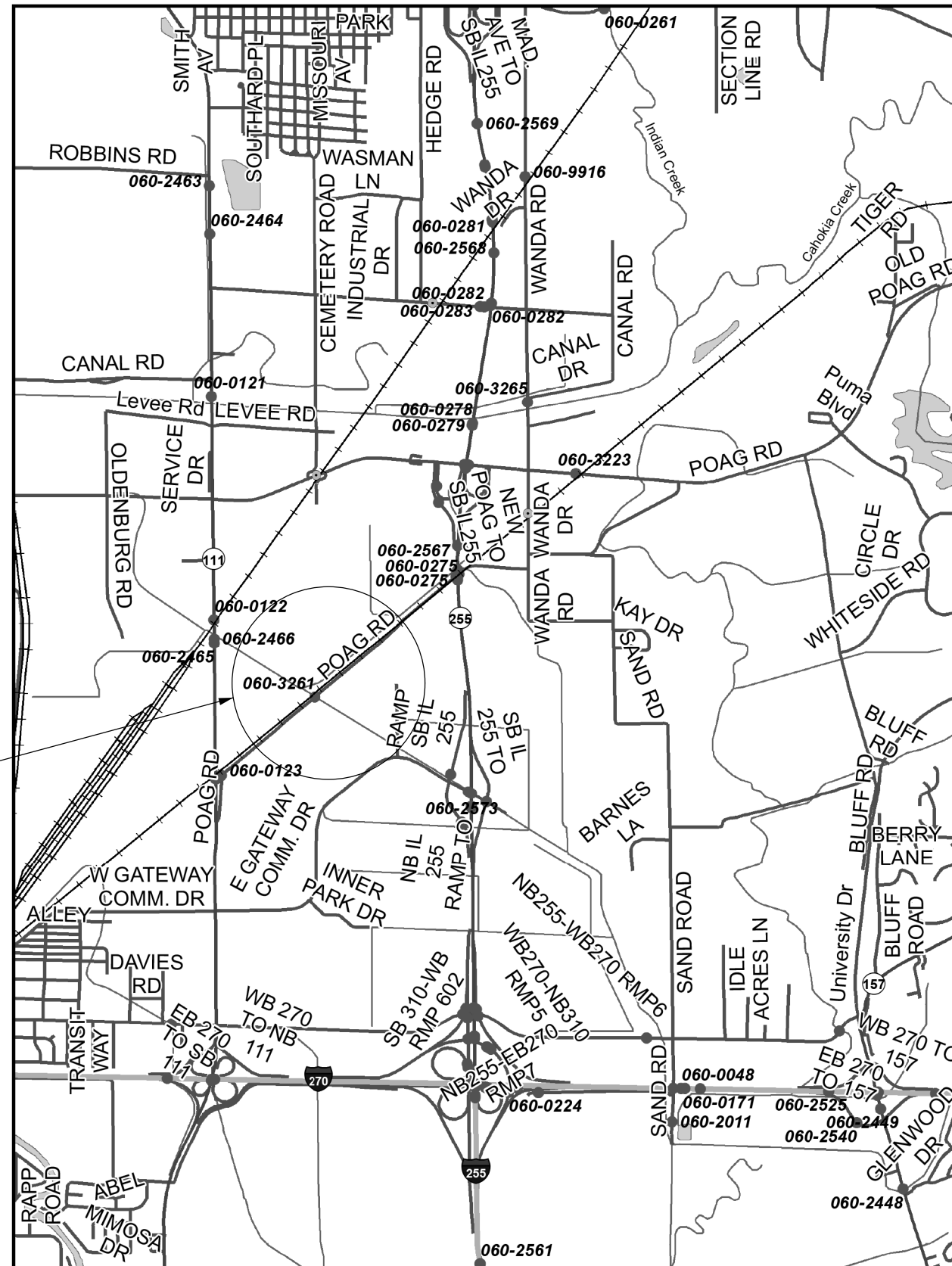
USER NAME = lewiska	DESIGNED -	REVISED -
	DRAWN -	REVISED -
PLOT SCALE = 100,0000' / in.	CHECKED -	REVISED -
PLOT DATE = 8/21/2019	DATE -	REVISED -

STATE OF ILLINOIS
DEPARTMENT OF TRANSPORTATION

OMISSIONS NAMEOKI AND
GRANITE CITY TOWNSHIP

SCALE: SHEET OF SHEETS STA. TO STA.

F.A. RTE.	SECTION	COUNTY	TOTAL SHEETS	SHEET NO.
-	**	VARIOUS	7	4
CONTRACT NO. 76N33				
ILLINOIS FED. AID PROJECT				



DO NOT SPRAY

MADISON COUNTY
POAG R.R. PRAIRIE
SECTION 24, T4N-R9W

- VARIOUS
- DIST 8 WEED SPRAYING 2020-1

MODEL: Default
 FILE: MadCo_PrairiePlanroom.dwg
 PROJECT: 060-0121.ctb
 OFFICE: D:\Projects\060-0121.ctb
 PROJECT: 060-0121.ctb
 OFFICE: D:\Projects\060-0121.ctb

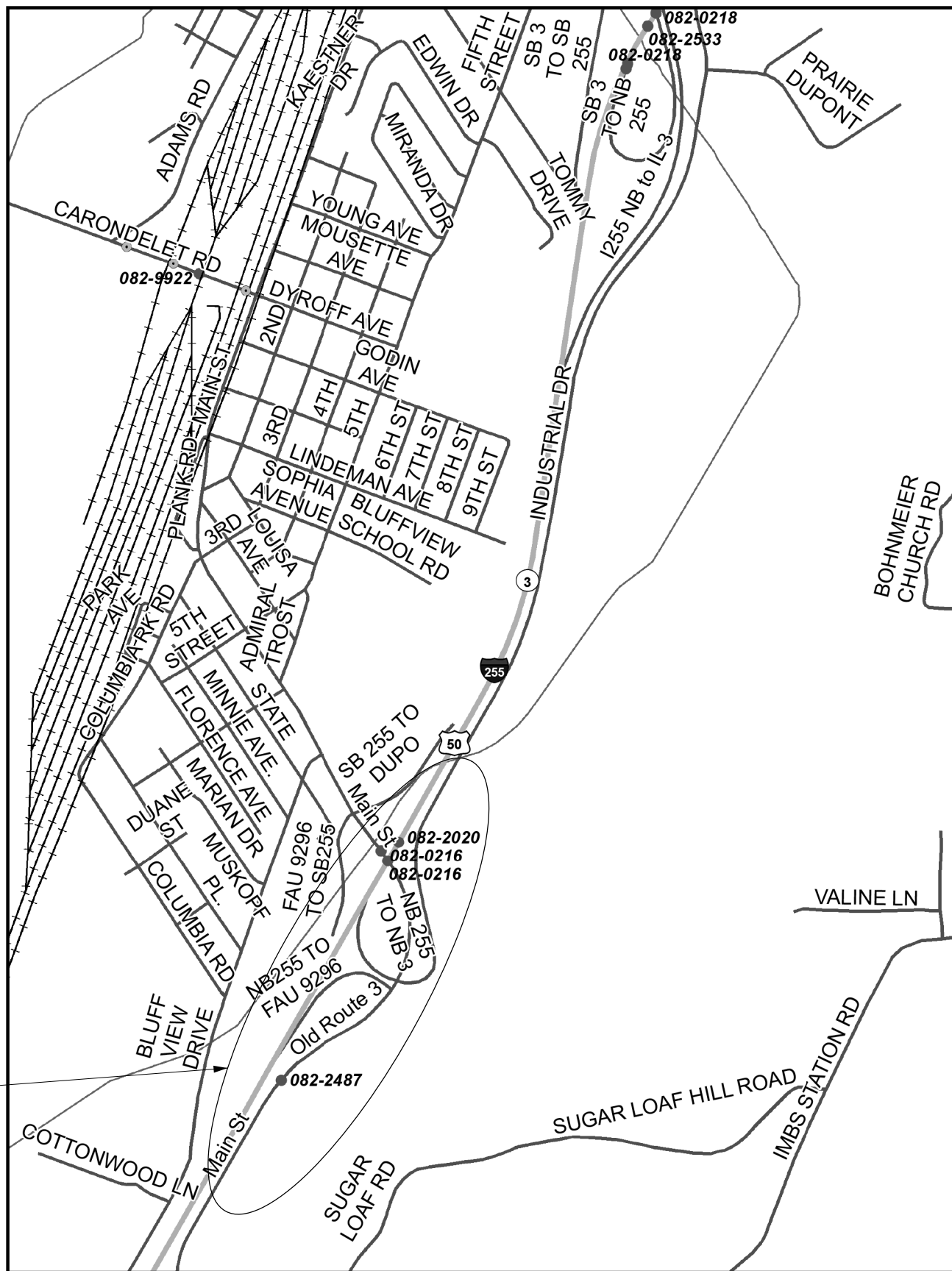
USER NAME = lewiska	DESIGNED -	REVISED -
	DRAWN -	REVISED -
PLOT SCALE = 100,0000' / in.	CHECKED -	REVISED -
PLOT DATE = 8/21/2019	DATE -	REVISED -

STATE OF ILLINOIS
DEPARTMENT OF TRANSPORTATION

OMISSONS CHOUTEAU &
GRANITE CITY TOWNSHIP

SCALE: SHEET OF SHEETS STA. TO STA.

F.A. RTE.	SECTION	COUNTY	TOTAL SHEETS	SHEET NO.
-	**	VARIOUS	7	5
CONTRACT NO. 76N33				
ILLINOIS FED. AID PROJECT				



DO NOT SPRAY

ST. CLAIR COUNTY
 DUPO PRAIRIE/SUGAR LOAF PRAIRIE
 SECTION 27 & 28, T1N-R10W

- VARIOUS
- DIST 8 WEED SPRAYING 2020-1

MODEL: Default
 FILE: \\nlsr1121\pub\planroom\dat\illinois.gov\PWIDOT\Documents\DOT_Offices\District 8\Projects\08276N33\CADD\ataCAD\kres\08276N33-shr-clair.dgn

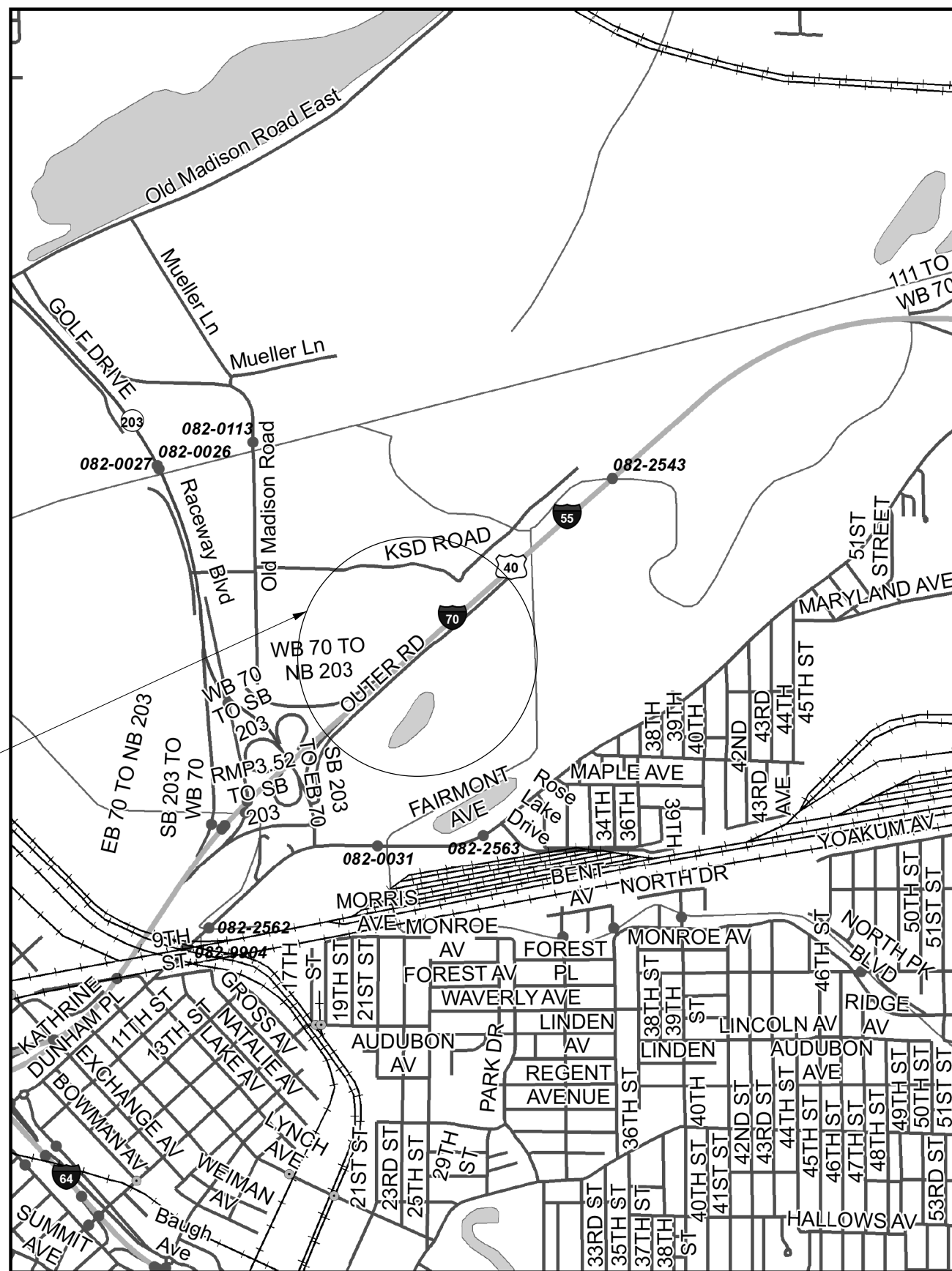
USER NAME = lewiska	DESIGNED -	REVISED -
	DRAWN -	REVISED -
PLOT SCALE = 100,0000' / in.	CHECKED -	REVISED -
PLOT DATE = 8/21/2019	DATE -	REVISED -

**STATE OF ILLINOIS
 DEPARTMENT OF TRANSPORTATION**

**OMISSIONS
 SUGAR LOAF TOWNSHIP**

SCALE: SHEET OF SHEETS STA. TO STA.

F.A. RTE.	SECTION	COUNTY	TOTAL SHEETS	SHEET NO.
-	**	VARIOUS	7	6
CONTRACT NO. 76N33				
ILLINOIS			FED. AID PROJECT	



DO NOT SPRAY

ST. CLAIR COUNTY
FAIRMONT CITY SITE
T1N-R9W

- VARIOUS
- DIST 8 WEED SPRAYING 2020-1

MODEL: Default
 FILE: h:\m11\p1\planroom.dwg
 PROJECT: 082-0004
 OFFICE: DISTRICT 8
 DATE: 8/21/2019

USER NAME = lewiska	DESIGNED -	REVISED -
	DRAWN -	REVISED -
PLOT SCALE = 100,0000' / in.	CHECKED -	REVISED -
PLOT DATE = 8/21/2019	DATE -	REVISED -

**STATE OF ILLINOIS
DEPARTMENT OF TRANSPORTATION**

**OMISSIONS
FAIRMONT CITY SITE**

SCALE: SHEET OF SHEETS STA. TO STA.

F.A. RTE.	SECTION	COUNTY	TOTAL SHEETS	SHEET NO.
-	**	VARIOUS	7	7
CONTRACT NO. 76N33				
		ILLINOIS	FED. AID PROJECT	