

11-08-2019 LETTING ITEM 082

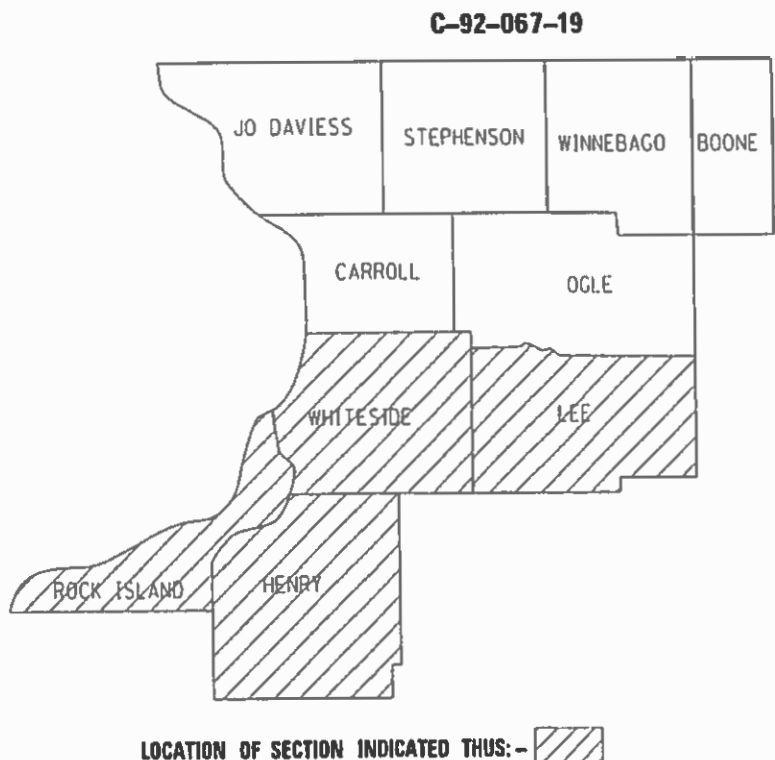
STATE OF ILLINOIS  
DEPARTMENT OF TRANSPORTATION

P.A. RTE.	SECTION	COUNTY	TOTAL SHEETS
VAR.	D2 BC 2020-1	VARIOUS	13
		ILLINOIS	CONTRACT NO. 64

FOR INDEX OF SHEETS, SEE SHEET NO. 2  
FOR STATE STANDARDS, SEE SHEET NO. 2

# PROPOSED HIGHWAY PLANS

VARIOUS ROUTES  
SECTION D2 BC 2020-1  
PROJECT: STP-V7IL(961)  
TYPE of IMPROVEMENT: BRIDGE WASHING  
VARIOUS COUNTIES



FULL SIZE PLANS HAVE BEEN PREPARED USING STANDARD ENGINEERING SCALES. REDUCED SIZED PLANS WILL NOT CONFORM TO STANDARD SCALES. IN MAKING MEASUREMENTS ON REDUCED PLANS, THE ABOVE SCALES MAY BE USED.

J.U.L.I.E.  
JOINT UTILITY LOCATION INFORMATION FOR EXCAVATION  
1-800-892-0123  
OR 811

PROJECT ENGINEER: DAVID DOSS (815) 284-5416  
PROJECT MANAGER: MAHMOUD ETEMADI (815) 284-5393

CONTRACT NO. 64N78

STATE OF ILLINOIS  
DEPARTMENT OF TRANSPORTATION

SUBMITTED 6-12-2019  
*[Signature]* REGIONAL ENGINEER  
Aug 16 2019 *[Signature]* ENGINEER OF DESIGN AND ENVIRONMENT  
Aug 16 2019 *[Signature]* DIRECTOR OF HIGHWAYS PROJECT IMPLEMENTATION

PRINTED BY THE AUTHORITY  
OF THE STATE OF ILLINOIS

# INDEX OF SHEETS

1	COVER SHEET
2	INDEX OF SHEETS & STATE STANDARDS
3-4	SUMMARY OF QUANTITIES
5	SCHEDULE OF QUANTITIES
6	LOCATION MAP HENRY COUNTY
7	LOCATION MAP LEE COUNTY
8	LOCATION MAP ROCK ISLAND COUNTY
9	LOCATION MAP WHITESIDE COUNTY
10-13	WORK ZONE SIGN DETAILS (DIST STD 34.1)

# STATE STANDARDS

701006-05	OFF-ROAD OPERATIONS, 2L, 2W, 15'(4.5m) TO 24" (600mm) FROM PAVEMENT EDGE
701101-05	OFF-ROAD OPERATIONS, MULTILANE, 15'(4.5m) TO 24"(600mm) FROM PAVEMENT EDGE
701201-05	LANE CLOSURE, 2L, 2W, DAY ONLY, FOR SPEEDS, ≥ 45 MPH
701301-04	LANE CLOSURE, 2L, 2W, SHORT TIME OPERATIONS
701400-09	APPROACH TO LANE CLOSURE, FREEWAY/EXPRESSWAY
701406-12	LANE CLOSURE, FREEWAY/EXPRESSWAY, DAY OPERATIONS ONLY
701411-09	LANE CLOSURE, MULTILANE, AT ENTRANCE OR EXIT RAMP, FOR SPEEDS ≥ 45 MPH
701606-10	URBAN SINGLE LANE CLOSURE, MULTILANE, 2W WITH MOUNTABLE MEDIAN
701901-08	TRAFFIC CONTROL DEVICES
720011-01	METAL POSTS FOR SIGNS, MARKERS AND DELINEATORS
728001-01	TELESCOPING STEEL SIGN SUPPORT
729001-01	APPLICATIONS OF TYPES A & B METAL POSTS (FOR SIGNS & MARKERS)

MODEL: Default  
 FILE: h:\a\c\p\pub\h\room\dat\illinois.gov\PWIDOT\Documents\DOT\_Offices\District\_2\Projects\Operations\Bridges\_Section\Bridges\_Contract\2020\64N78\_Bridges\_Washline\_at\_various\_locations (12)\CADD\64N78\_sht-cover.dgn

USER NAME = dossed	DESIGNED - _____	REVISED - _____	<b>STATE OF ILLINOIS DEPARTMENT OF TRANSPORTATION</b>	<b>INDEX OF SHEETS &amp; STATE STANDARDS</b>		F.A. RTÉ.	SECTION	COUNTY	TOTAL SHEETS	SHEET NO.
DRAWN - _____	REVISED - _____	VAR.				D2 BC 2020-1	VARIOUS	13	2	
PLOT SCALE = 100,0000 ' / in.	CHECKED - _____	REVISED - _____		SCALE: _____ SHEET ____ OF ____ SHEETS STA. _____ TO STA. _____		ILLINOIS FED. AID PROJECT				
PLOT DATE = Apr-11-2019 08:47:36 AM	DATE - _____	REVISED - _____		CONTRACT NO. 64N78						

# SUMMARY OF QUANTITIES

PAYCODE	DESCRIPTION	UNITS	0047 STP - FLEX 80% FEDERAL 20% STATE	TOTAL
59200101	BRIDGE WASHING NO. 1	EACH	1	1
59200102	BRIDGE WASHING NO. 2	EACH	1	1
59200103	BRIDGE WASHING NO. 3	EACH	1	1
59200104	BRIDGE WASHING NO. 4	EACH	1	1
59200105	BRIDGE WASHING NO. 5	EACH	1	1
59200106	BRIDGE WASHING NO. 6	EACH	1	1
59200107	BRIDGE WASHING NO. 7	EACH	1	1
59200108	BRIDGE WASHING NO. 8	EACH	1	1
59200109	BRIDGE WASHING NO. 9	EACH	1	1
59200110	BRIDGE WASHING NO. 10	EACH	1	1
59200111	BRIDGE WASHING NO. 11	EACH	1	1
59200112	BRIDGE WASHING NO. 12	EACH	1	1

MODEL: Default  
 FILE: Main1: p:\uplanroom.dat:illinois.gov:PWIDOT\Documents\DOT\_Offices\District 2\Projects\Operations\Bridges\_Section\Bridges\_Washing\_Contracts\2020\64N78\_Bridge\_Washing\_at\_various\_locations (12)\CAD\64N78-shf-cover.dgn

USER NAME = dossdd	DESIGNED - _____	REVISED - _____
	DRAWN - _____	REVISED - _____
PLOT SCALE = 100.0000 ' / in.	CHECKED - _____	REVISED - _____
PLOT DATE = Apr-11-2019 08:47:43 AM	DATE - _____	REVISED - _____

**STATE OF ILLINOIS  
DEPARTMENT OF TRANSPORTATION**

**SUMMARY OF QUANTITIES**

SCALE: \_\_\_\_\_ SHEET \_\_\_ OF \_\_\_ SHEETS STA. \_\_\_\_\_ TO STA. \_\_\_\_\_

F.A. RTE.	SECTION	COUNTY	TOTAL SHEETS	SHEET NO.
VAR.	D2 BC 2020-1	VARIOUS	13	3
			CONTRACT NO. 64N78	
ILLINOIS FED. AID PROJECT				

# SUMMARY OF QUANTITIES

PAYCODE	DESCRIPTION	UNITS	047 STP-FLEX 80% FEDERAL 20% STATE	TOTAL
67100100	MOBILIZATION	L SUM	1	1
70100420	TRAFFIC CONTROL AND PROTECTION, STANDARD 701411	EACH	1	1
70100450	TRAFFIC CONTROL AND PROTECTION, STANDARD 701201	L SUM	1	1
70100700	TRAFFIC CONTROL AND PROTECTION, STANDARD 701406	L SUM	1	1
70102625	TRAFFIC CONTROL AND PROTECTION, STANDARD 701606	L SUM	1	1

MODEL: Default  
 FILE NAME: P:\uplanroom.dat  
 ILLINOIS.gov\PIWIDOT\Documents\DOT Offices\District 2\Projects\Operations\Bridges\_Section\Bridges\_Contracts\2020\64N78\_Bridge\_Washing\_at\_various\_locations (12)\CAD\64N78-shft-cover.dgn

USER NAME = dossdd PLOT SCALE = 100.0000 ' / in. PLOT DATE = Apr-11-2019 08:47:50 AM	DESIGNED - _____ DRAWN - _____ CHECKED - _____ DATE - _____	REVISED - _____ REVISED - _____ REVISED - _____ REVISED - _____	<b>STATE OF ILLINOIS DEPARTMENT OF TRANSPORTATION</b>	<b>SUMMARY OF QUANTITIES</b> SCALE: _____ SHEET ____ OF ____ SHEETS STA. _____ TO STA. _____	F.A. RTE. _____ VAR. _____ SECTION _____ COUNTY _____ ILLINOIS FED. AID PROJECT	TOTAL SHEETS 13 SHEET NO. 4 CONTRACT NO. 64N78
--	--	--	---	---	---	--

# SCHEDULE OF QUANTITIES

PAY ITEM	PROJECT LOCATION	SN	FACILITY CARRIED	FEATURE CROSSED	BRIDGE LOCATION	TRAFFIC CONTROL
BRIDGE WASHING NO. 1	1	037-0003	FAI 74 & 280 EB	US6, BN RR, & TR38	1 MI SW GREEN ROCK	701400, 701406 & 701201
BRIDGE WASHING NO. 2		037-0004	FAI 74 & 280 WB	US6, BN RR, & TR38	1 MI SW GREEN ROCK	701400, 701406 & 701201
BRIDGE WASHING NO. 3	2	052-0055	CHICAGO RD	I-39 & US 51	4.8 MI S OF US 30	701400, 701406 & 701201
BRIDGE WASHING NO. 4	3	081-0124	265 ST N CH 4	I-88	0.9 MI SW JCT ILL 92	701400, 701406 & 701201
BRIDGE WASHING NO. 5	4	081-0125	FAS 1204 ILL 92	I-88	8.0 MI. E. SILVIS	701400, 701406 & 701201
BRIDGE WASHING NO. 6	5	081-0130	MOLINE RD (OLD IL2)	I-88	1.5 MI. W.HILLSDALE	701400, 701406 & 701201
BRIDGE WASHING NO. 7	6	081-0133	122ND AVE N	I-88	.2 MI W WHITESIDE CO	701400, 701406 & 701201
BRIDGE WASHING NO. 8	7	081-0166	27TH ST. - MOLINE	FAI 280	S EDGE MOLINE	701400, 701406, 701606 & 701411
BRIDGE WASHING NO. 9	8	098-0055	FAS 2184 CORDOVA RD	I-88	2.5 MI. W.ERIE	701400, 701406 & 701201
BRIDGE WASHING NO. 10	9	098-0056	CH 21 SAND RD	I-88 & STREAM	2.5 MI. NW. ERIE	701400, 701406 & 701201
BRIDGE WASHING NO. 11	10	098-0067	YORKTOWN ROAD	I-88	3 MI NE LYNDON	701400, 701406 & 701201
BRIDGE WASHING NO. 12	11	098-0091	US 30	I-88	3 MI EAST ROCK FALLS	701400, 701406 & 701201

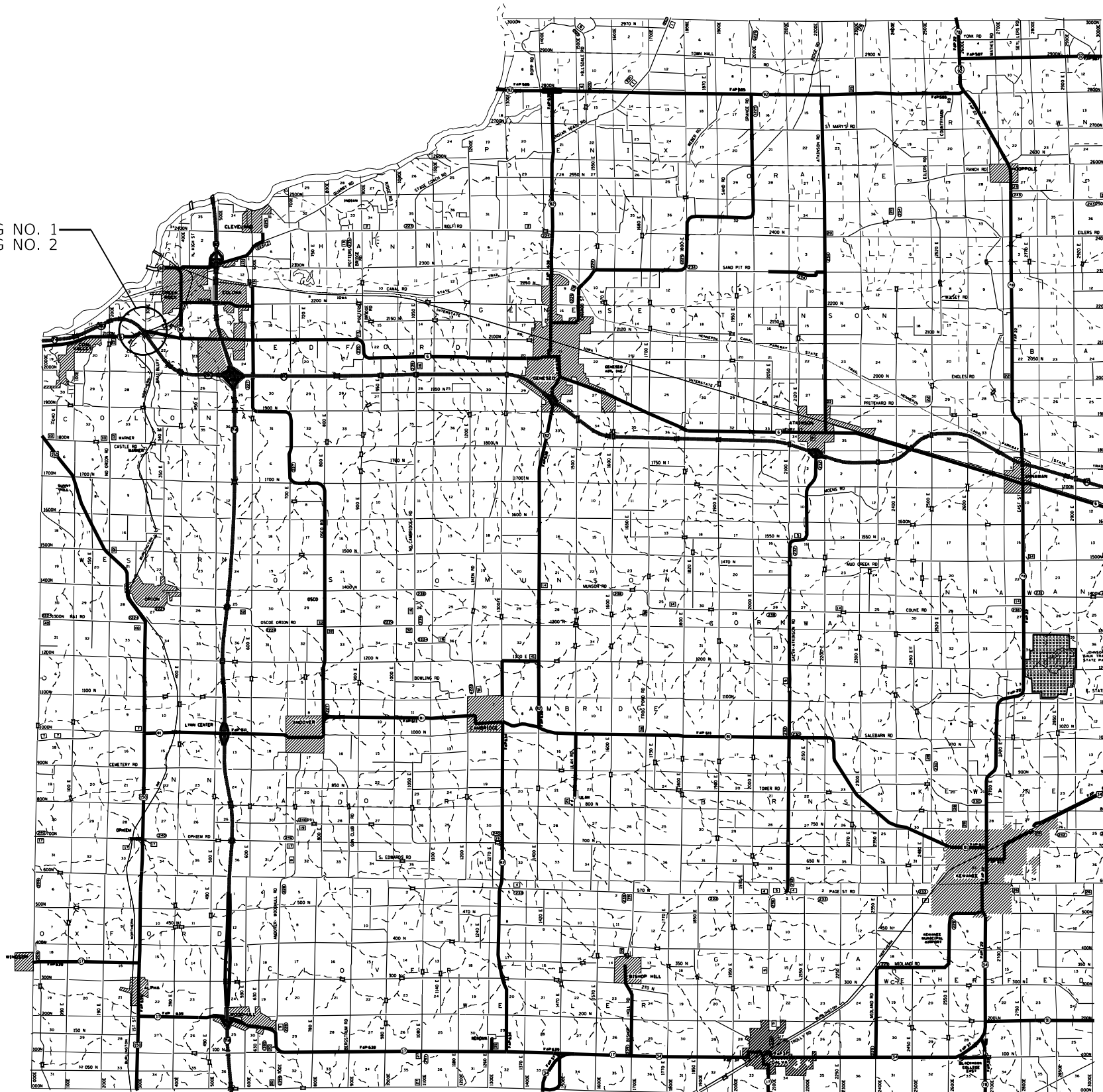
MODEL: Default  
 FILE: \\blm1c1-pub\blm1room\data\illinois.gov\PI\DOT\Documents\DOT\_Offices\District 2\Projects\Operations\Bridges\_Sections\Bridges\_Washing\_Contracts\2020\64N78\_Bridges\_Washing\_at\_various\_locations (1).CAD\64N78-shf-cover.dgn

USER NAME = drossdd	DESIGNED - _____	REVISED - _____	<b>STATE OF ILLINOIS DEPARTMENT OF TRANSPORTATION</b>	<b>SCHEDULE OF QUANTITIES</b>			F.A. RTE.	SECTION	COUNTY	TOTAL SHEETS	SHEET NO.
PLOT SCALE = 100,0000' / in.	DRAWN - _____	REVISED - _____					VAR.	D2 BC 2020-1	VARIOUS	13	5
PLOT DATE = Sep-05-2019 08:05:56 AM	CHECKED - _____	REVISED - _____		SCALE: _____ SHEET ____ OF ____ SHEETS STA. _____ TO STA. _____			ILLINOIS FED. AID PROJECT				
	DATE - _____	REVISED - _____					CONTRACT NO. 64N78				

# HENRY COUNTY



LOCATION 1  
 SN 037-0003 BRIDGE WASHING NO. 1  
 SN 037-0004 BRIDGE WASHING NO. 2



MODEL: Default  
 FILE: h:\a\c:\p\pub\barroom.dwg  
 PROJECT: \P\DOT\Documents\DOT - Offices\District 2\Projects\Operations\Bridges - Section\Bridges - Washing - Contract\2020\64N78 - Bridge - Washing - at - various - locations (1)\CADD\64N78-shr-cover.dwg

USER NAME = drossdd	DESIGNED - _____	REVISED - _____
	DRAWN - _____	REVISED - _____
PLOT SCALE = 100,0000' / in.	CHECKED - _____	REVISED - _____
PLOT DATE = Apr-11-2019 08:48:05 AM	DATE - _____	REVISED - _____

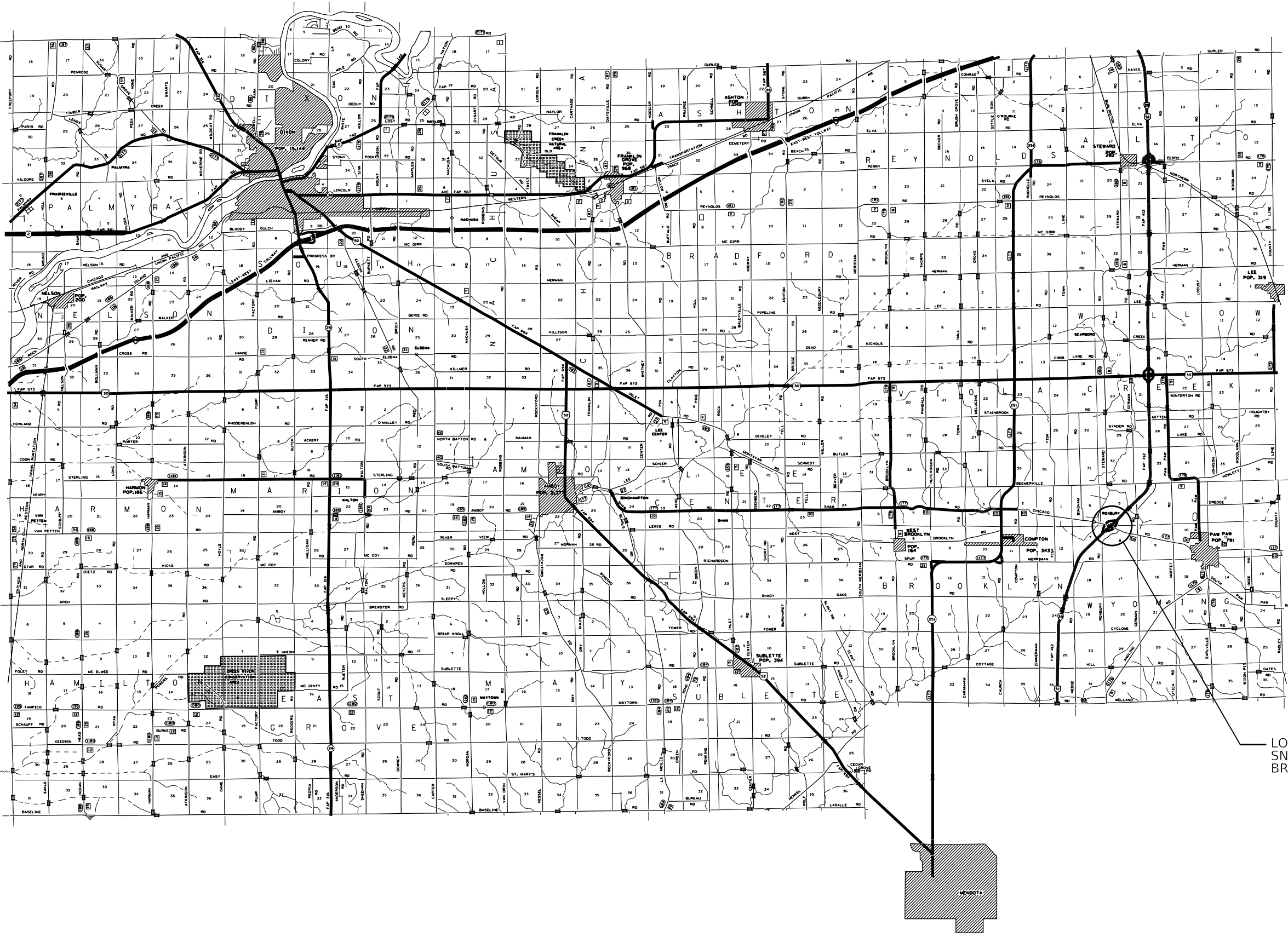
**STATE OF ILLINOIS**  
**DEPARTMENT OF TRANSPORTATION**

**HENRY COUNTY**  
**LOCATION MAP**

SCALE: \_\_\_\_\_ SHEET \_\_\_\_\_ OF \_\_\_\_\_ SHEETS STA. \_\_\_\_\_ TO STA. \_\_\_\_\_

F.A. RTE.	SECTION	COUNTY	TOTAL SHEETS	SHEET NO.
VAR.	D2 BC 2020-1	VARIOUS	13	6
CONTRACT NO. 64N78			ILLINOIS FED. AID PROJECT	

# LEE COUNTY



LOCATION 2  
SN 052-0055  
BRIDGE WASHING NO. 3

MODEL: Default  
 FILE: h:\mtdc\pub\pubroom\dot\Office\District 2\Projects\Operations\Bridges\_Section\Bridges\_Washing\_Contract\2020\64N78\_Bridges\_Washing\_at\_various\_locations\_112\CAD\64N78-shf-cover.dgn

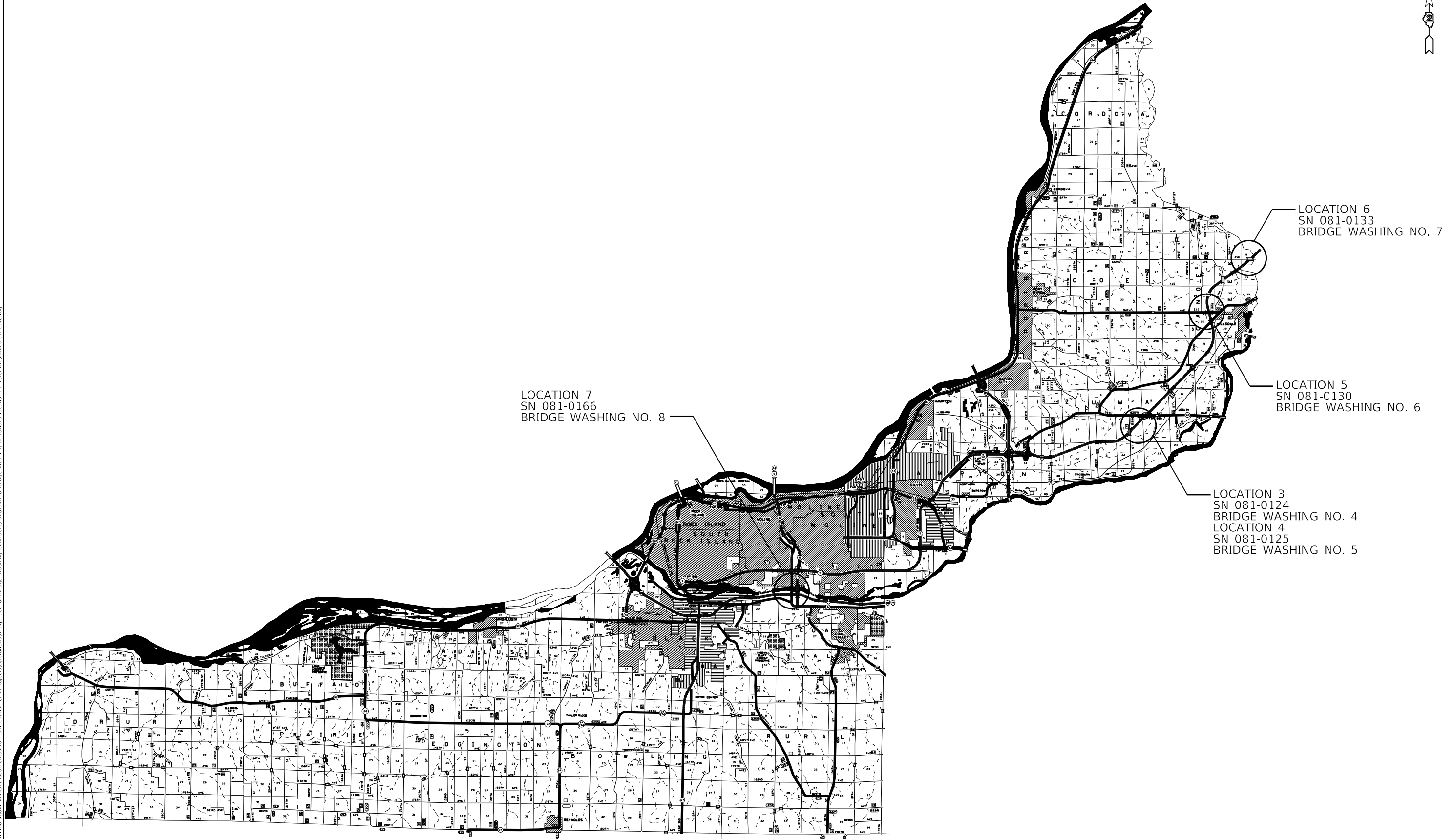
USER NAME = dossed	DESIGNED - _____	REVISED - _____
	DRAWN - _____	REVISED - _____
PLOT SCALE = 100,0000' / in.	CHECKED - _____	REVISED - _____
PLOT DATE = Apr-11-2019 08:48:12 AM	DATE - _____	REVISED - _____

STATE OF ILLINOIS  
DEPARTMENT OF TRANSPORTATION

LEE COUNTY LOCATION MAP	
SCALE: _____	SHEET _____ OF _____ SHEETS STA. _____ TO STA. _____

F.A. RTE.	SECTION	COUNTY	TOTAL SHEETS	SHEET NO.
VAR.	D2 BC 2020-1	VARIOUS	13	7
CONTRACT NO. 64N78				
ILLINOIS FED. AID PROJECT				

# ROCK ISLAND COUNTY



LOCATION 7  
SN 081-0166  
BRIDGE WASHING NO. 8

LOCATION 6  
SN 081-0133  
BRIDGE WASHING NO. 7

LOCATION 5  
SN 081-0130  
BRIDGE WASHING NO. 6

LOCATION 3  
SN 081-0124  
BRIDGE WASHING NO. 4  
LOCATION 4  
SN 081-0125  
BRIDGE WASHING NO. 5

STATE OF ILLINOIS  
DEPARTMENT OF TRANSPORTATION

ROCK ISLAND COUNTY  
LOCATION MAP

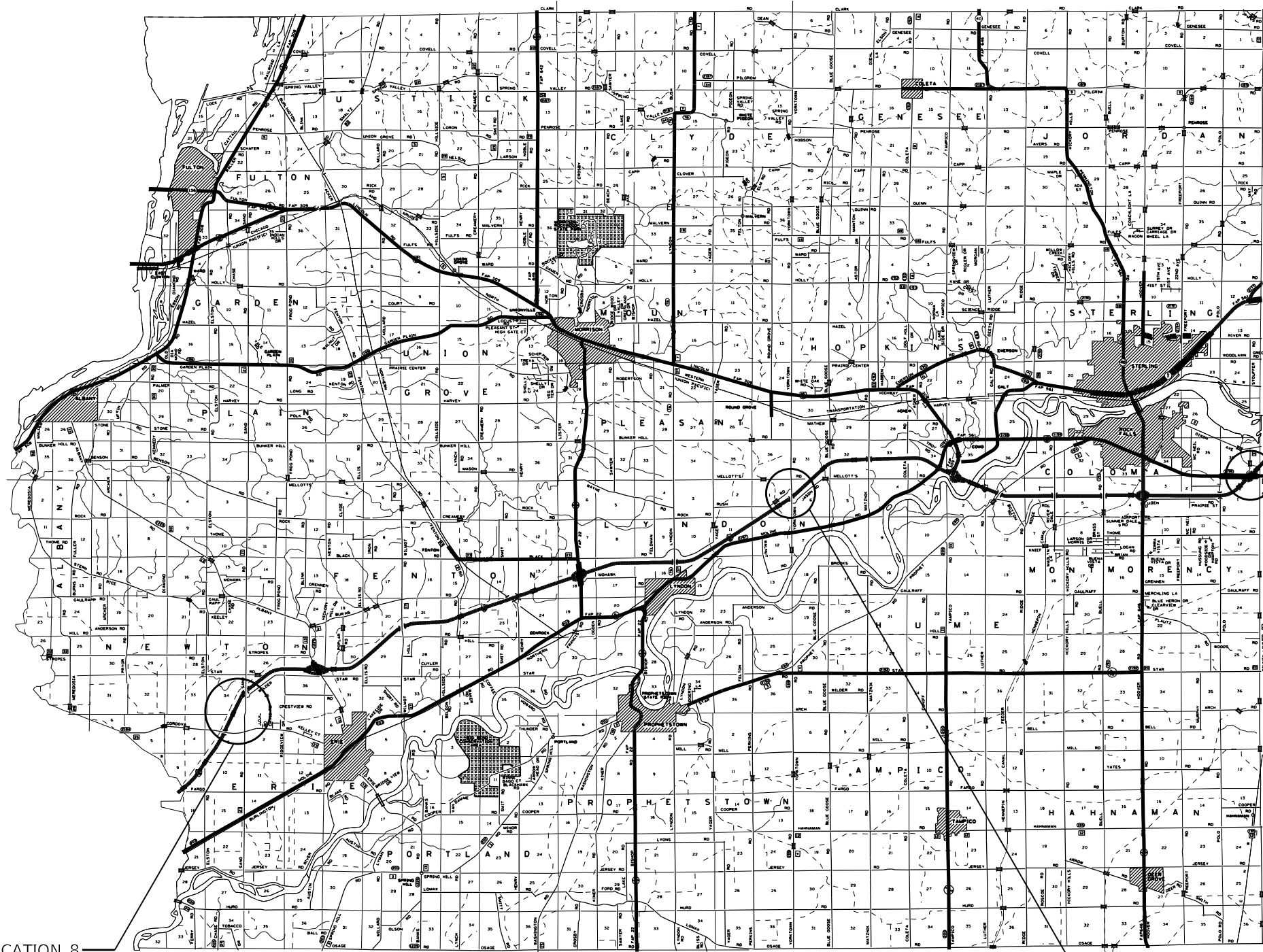
SCALE: \_\_\_\_\_ SHEET \_\_\_\_\_ OF \_\_\_\_\_ SHEETS STA. \_\_\_\_\_ TO STA. \_\_\_\_\_

F.A. RTE.	SECTION	COUNTY	TOTAL SHEETS	SHEET NO.
VAR.	D2 BC 2020-1	VARIOUS	13	8
			CONTRACT NO. 64N78	
ILLINOIS FED. AID PROJECT				

USER NAME = dossdd	DESIGNED - _____	REVISED - _____
PLOT SCALE = 100,0000' / in.	DRAWN - _____	REVISED - _____
PLOT DATE = Apr-11-2019 08:48:21 AM	CHECKED - _____	REVISED - _____
	DATE - _____	REVISED - _____



# WHITESIDE COUNTY



LOCATION 8  
SN 098-0055  
BRIDGE WASHING NO. 9  
LOCATION 9  
SN 098-0056  
BRIDGE WASHING NO. 10

LOCATION 10  
SN 098-0067  
BRIDGE WASHING NO. 11

LOCATION 11  
SN 098-0091  
BRIDGE WASHING NO. 12

MODEL: Default  
FILE: \\bluelc-p01\pub\arooms\dot\office\bluelc\2\Projects\Operations\Bridges\_Section\Bridges\_Washing\_Contract\2020\64N78\_Bridges\_Washing\_at\_various\_locations\_112\CADD\64N78-shr-cover.dgn

USER NAME = dossed	DESIGNED - _____	REVISED - _____
	DRAWN - _____	REVISED - _____
PLOT SCALE = 100,000' / in.	CHECKED - _____	REVISED - _____
PLOT DATE = Apr-11-2019 08:48:30 AM	DATE - _____	REVISED - _____

**STATE OF ILLINOIS  
DEPARTMENT OF TRANSPORTATION**

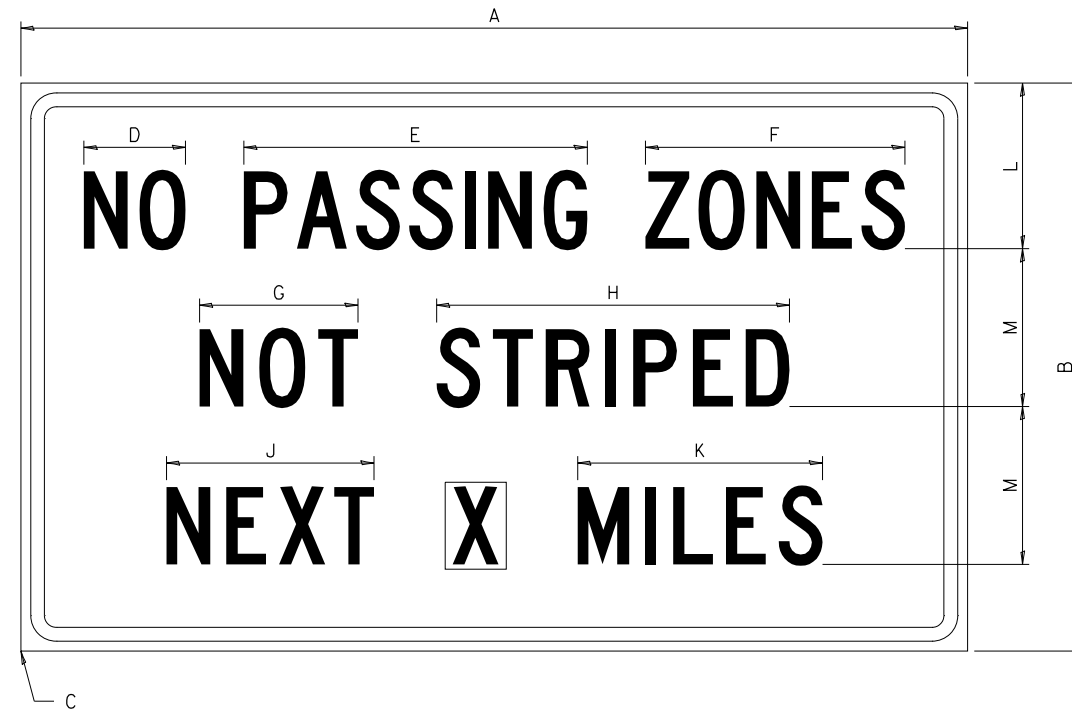
**WHITESIDE COUNTY  
LOCATION MAP**

SCALE: \_\_\_\_\_ SHEET \_\_\_\_\_ OF \_\_\_\_\_ SHEETS STA. \_\_\_\_\_ TO STA. \_\_\_\_\_

F.A. RTÉ.	SECTION	COUNTY	TOTAL SHEETS	SHEET NO.
VAR.	D2 BC 2020-1	VARIOUS	13	9
			CONTRACT NO. 64N78	
		ILLINOIS FED. AID PROJECT		

# WORK ZONE SIGN DETAILS

**ILLINOIS STANDARD G20-I100**



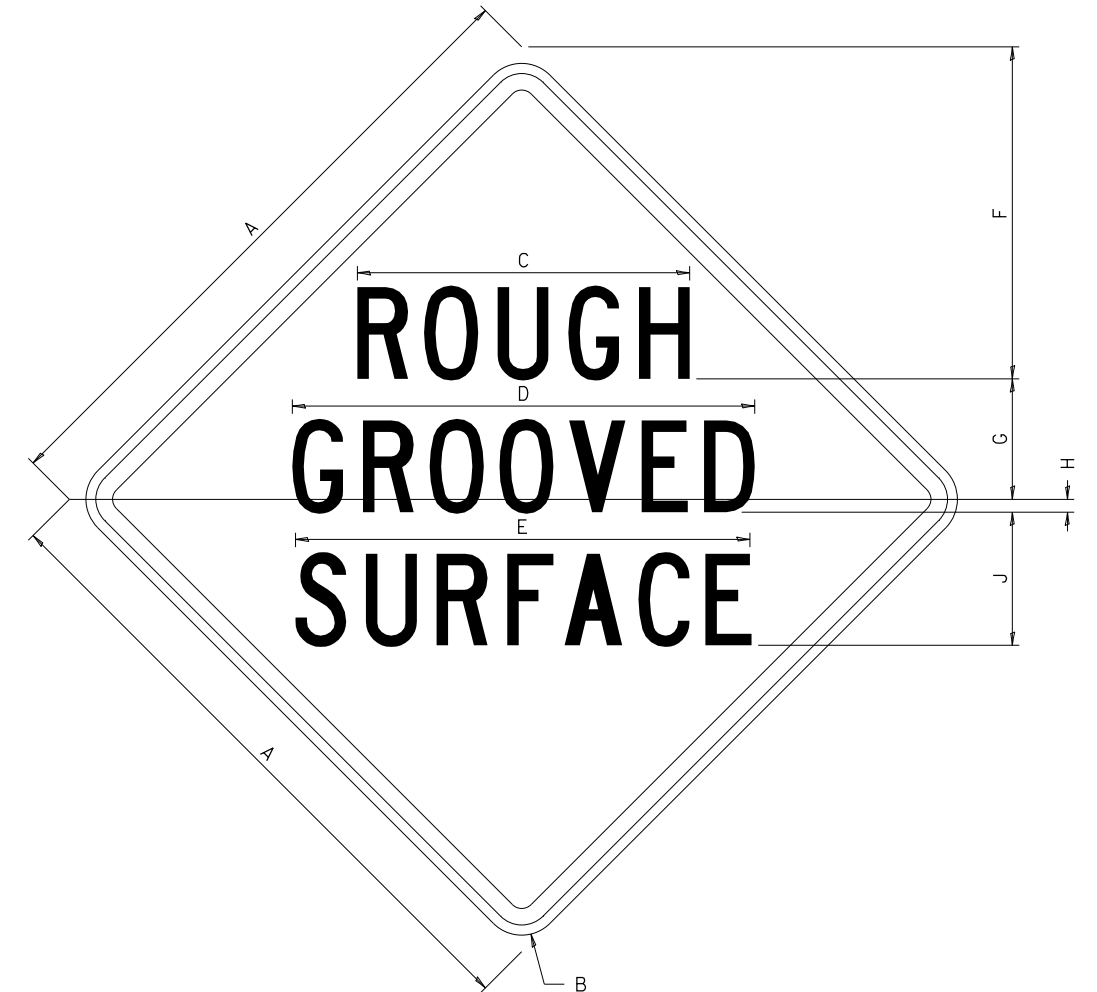
COLOR LEGEND AND BORDER BACKGROUND BLACK ORANGE NON-REFLECTORIZED REFLECTORIZED

SIGN SIZE	DIMENSIONS											
	A	B	C	D	E	F	G	H	J	K	L	M
60 x 36	60.00	36.00	2.25	6.4	21.80	16.40	10.00	22.40	13.20	15.50	10.50	10.00

SIGN SIZE	SERIES BY LINE			MARGIN	BORDER
	1	2	3		
60 x 36	5C	5C	5C	0.625	0.875

Sign not to scale

**ILLINOIS STANDARD W8-I107**



COLOR LEGEND AND BORDER BACKGROUND BLACK ORANGE NON-REFLECTORIZED REFLECTORIZED

SIGN SIZE	DIMENSIONS								
	A	B	C	D	E	F	G	H	J
48 x 48	48.00	3.00	25.00	34.80	34.20	24.94	9.00	1.00	10.00

SIGN SIZE	SERIES BY LINE			MARGIN	BORDER
	1	2	3		
48 x 48	7C	7C	7C	1.250	0.750

Sign not to scale

**GENERAL NOTES**

All work to furnish and install these signs shall be included in the cost of the specified traffic control standards and shall not be paid separately.

All Illinois Standard signs shall conform to the latest edition of the "Illinois Standard Highway Signs Book" in effect on the date of invitation for bids.

Signs shall meet the applicable portions of Sections 701 and 720 of the Standard Specifications.

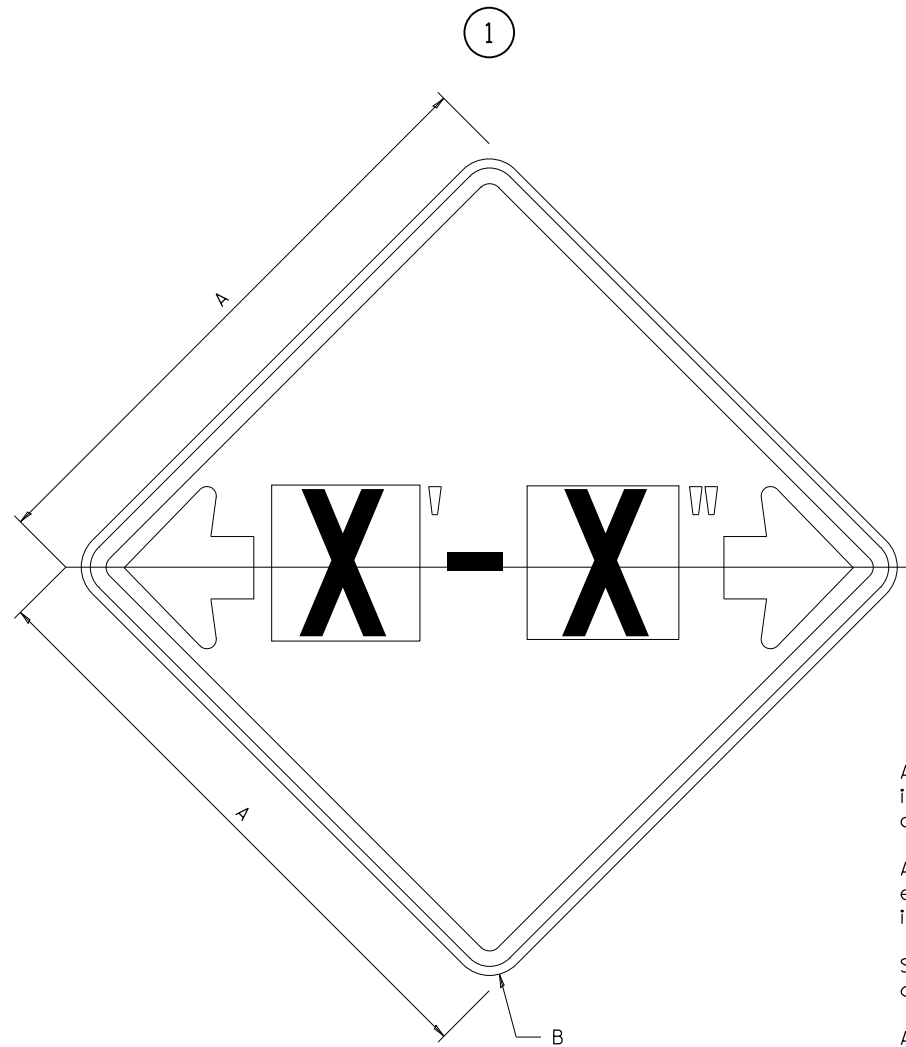
All dimensions are in inches unless otherwise noted.

FILE NAME =	USER NAME = dosddd	DESIGNED -	REVISED - 3-02-16	<b>STATE OF ILLINOIS DEPARTMENT OF TRANSPORTATION</b>	<b>REGION 2 / DISTRICT 2 STANDARD</b>	F.A. RTE.	SECTION	COUNTY	TOTAL SHEETS	SHEET NO.
pw:\planroom.dot.illinois.gov\PIDOT\Documents\IDOT Offices\District 2\Projects\Operations\Bridges\Section\Bridges\Washing\Contract\64N78\Bridges\Washing at various locations (12)\CADD\64N78-sh	DRAWN	CHECKED -	REVISED -			VAR.	D2 BC 2020-1	VARIOUS	13	10
	PLOT SCALE = 100.0000' / in.	DATE -	REVISED -			CONTRACT NO. 64N78		FED. ROAD DIST. NO. ILLINOIS FED. AID PROJECT		

SCALE: SHEET NO. OF SHEETS STA. TO STA.

# WORK ZONE SIGN DETAILS

## ILLINOIS STANDARD W12-I102



### GENERAL NOTES

All work to furnish and install these signs shall be included in the cost of the specified traffic control standards and shall not be paid separately.

All Illinois Standard signs shall conform to the latest edition of the "Illinois Standard Highway Signs Book" in effect on the date of invitation for bids.

Signs shall meet the applicable portions of Sections 701 and 720 of the Standard Specifications.

All dimensions are in inches unless otherwise noted.

COLOR    LEGEND AND BORDER BACKGROUND    BLACK FL ORANGE    NON-REFLECTORIZED REFLECTORIZED

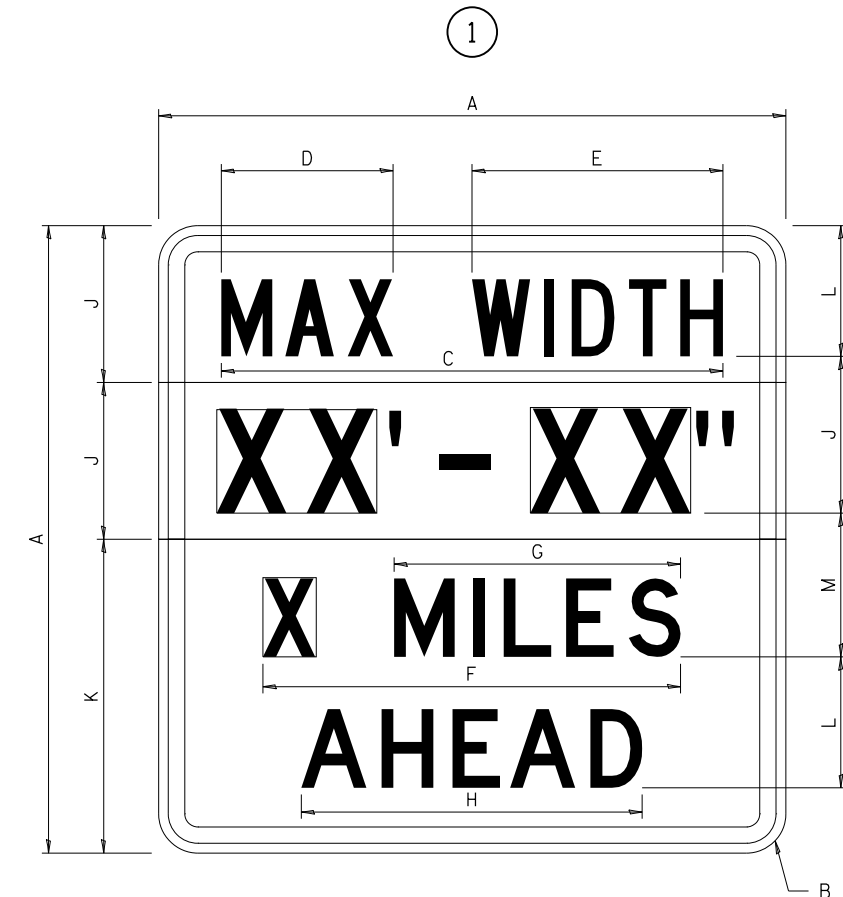
SIGN SIZE	DIMENSIONS	
	A	B
48 x 48	48.00	3.00

① Illinois Standard signs W12-I102 and W12-I103 shall be used as described in the special provisions.

SIGN SIZE	SERIES BY LINE	MARGIN	BORDER
	1		
48 x 48	12C	0.750	1.250

Sign not to scale

## ILLINOIS STANDARD W12-I103



COLOR    LEGEND AND BORDER BACKGROUND (WIDTH)    BLACK WHITE FL ORANGE    NON-REFLECTORIZED REFLECTORIZED

SIGN SIZE	DIMENSIONS											
	A	B	C	D	E	F	G	H	J	K	L	M
48 x 48	48.00	3.00	38.40	13.20	19.20	32.00	22.00	26.20	12.00	24.00	10.00	11.00

SIGN SIZE	SERIES BY LINE				MARGIN	BORDER
	1	2	3	4		
48 x 48	6C	8D	6D	6D	0.750	1.250

Sign not to scale

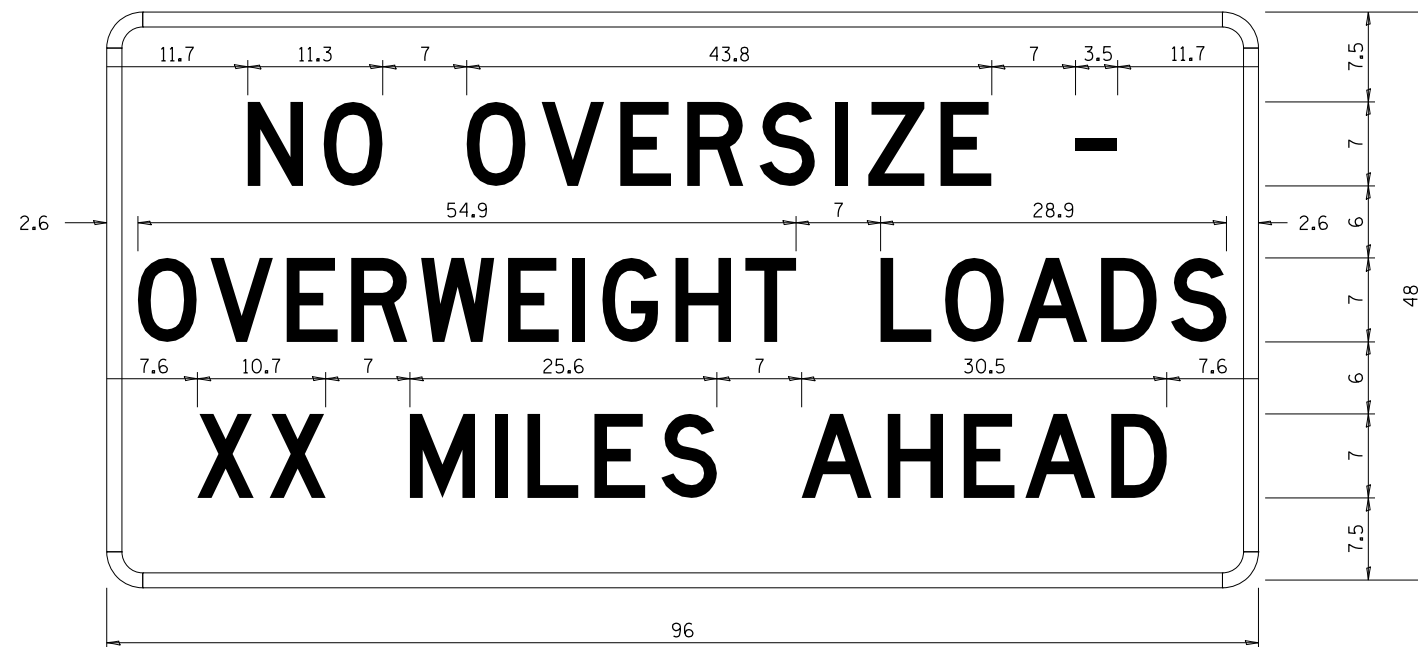
XX'-XX" WIDTH AND X MILES ARE VARIABLE TOP AND BOTTOM OF BACKGROUND WHITE

FILE NAME =	USER NAME = dosddd	DESIGNED -	REVISED - 3-02-16	STATE OF ILLINOIS DEPARTMENT OF TRANSPORTATION	REGION 2 / DISTRICT 2 STANDARD	F.A. RTÉ.	SECTION	COUNTY	TOTAL SHEETS	SHEET NO.
DRAWN						VAR.	D2 BC 2020-1	VARIOUS	13	11
PLOT SCALE = 100.0000' / 1\"/>										

# WORK ZONE SIGN DETAILS

## ROAD CLOSED TO OVERSIZED LOADS

## STOP LINE SIGN FOR TEMPORARY SIGNALS



COLOR	LEGEND AND BORDER BACKGROUND	BLACK ORANGE	NON-REFLECTORIZED REFLECTORIZED
-------	------------------------------	--------------	---------------------------------

COLOR	LEGEND AND BORDER BACKGROUND	BLACK WHITE	NON-REFLECTORIZED REFLECTORIZED
-------	------------------------------	-------------	---------------------------------

Permit Loads - Loads Over 13 Feet; 3.0" Radius, 1.3" Border;  
 [NO OVERSIZE -] D; [OVERWEIGHT LOADS] D 85% spacing; [XX MILES AHEAD] D;  
 Table of letter and object lefts.

SIGN SIZE	SERIES BY LINE		
	1	2	3
24 x 24	4C	4C	4C

N	O	O	V	E	R	S	I	Z	E	-
11.7	18.1	30.0	36.2	42.8	48.4	54.4	60.7	63.5	69.5	80.8

O	V	E	R	W	E	I	G	H	T	L	O	A	D	S
2.6	8.6	15.0	20.4	26.2	33.4	38.8	41.3	47.4	53.2	64.5	69.9	75.9	82.9	88.7

X	X	M	I	L	E	S	A	H	E	A	D
7.6	13.6	25.3	32.3	35.1	40.6	46.2	57.9	65.1	71.4	76.6	83.7

Sign not to scale

Sign not to scale

### GENERAL NOTES

All work to furnish and install these signs shall be included in the cost of the specified traffic control standards and shall not be paid separately.

All Illinois Standard signs shall conform to the latest edition of the "Illinois Standard Highway Signs Book" in effect on the date of invitation for bids.

Signs shall meet the applicable portions of Sections 701 and 720 of the Standard Specifications.

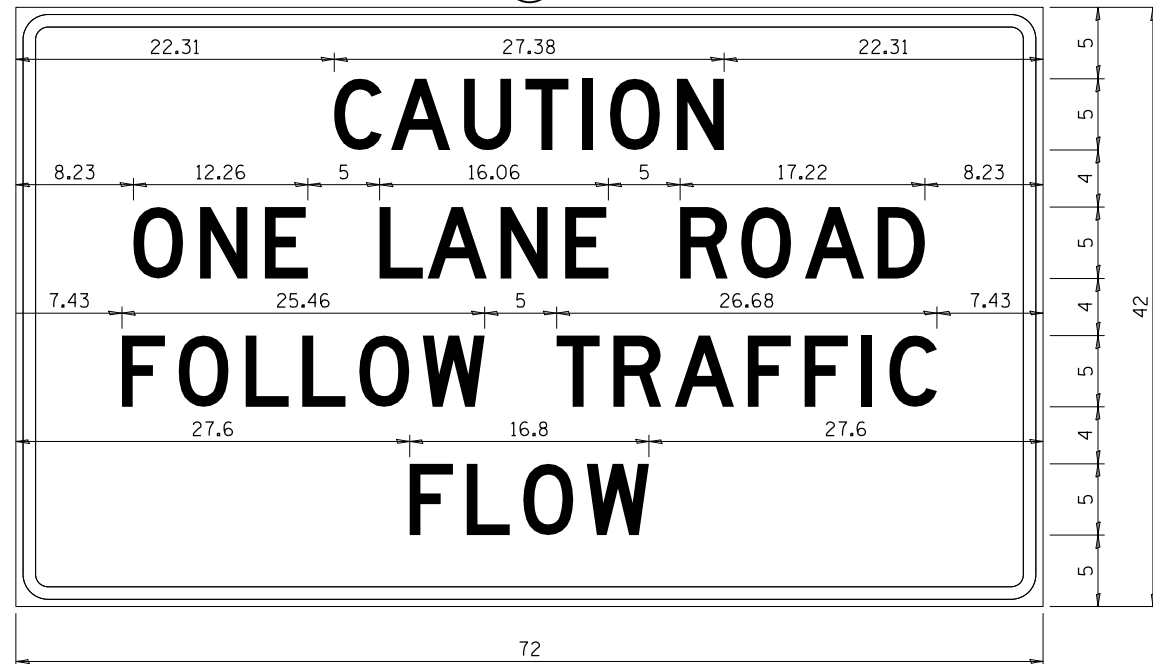
All dimensions are in inches unless otherwise noted.

FILE NAME =	USER NAME = dosddd	DESIGNED -	REVISED - 3-02-16	STATE OF ILLINOIS DEPARTMENT OF TRANSPORTATION	REGION 2 / DISTRICT 2 STANDARD	F.A. RTÉ.	SECTION	COUNTY	TOTAL SHEETS	SHEET NO.
pw:\planroom.dot.illinois.gov\PIDOT\Documents\IDOT Offices\District 2\Projects\Operations\Drawings\Bridge Section\Bridge Washing Contract\REVISED\64N78 Bridge Washing at various locations (12)\CADD\64N78-sh	PLOT SCALE = 100.0000' / in.	CHECKED -	REVISED -			VAR.	D2 BC 2020-1	VARIOUS	13	12
PLOT DATE = Apr-11-2019 08:48:53 AM	DATE -	REVISED -	SCALE: _____			SHEET NO. _____ OF _____ SHEETS	STA. _____ TO STA. _____	CONTRACT NO. 64N78		

**ENTRANCE SIGN FOR USE  
WITH TEMPORARY SIGNALS**

**WORK ZONE SIGN DETAILS**

②



COLOR LEGEND AND BORDER BACKGROUND BLACK ORANGE NON-REFLECTORIZED REFLECTORIZED

2.25" Radius, 0.88" Border, 0.50" Indent;  
[CAUTION] D; [ONE LANE ROAD] D;  
[FOLLOW TRAFFIC] D; [FLOW] D

② This sign shall be installed at entrances located between the temporary signals as shown in the staging plans.

**Table Of Widths And Spaces**

22.31	C	A	U	T	I	O	N	22.31						
3.36	3.36	0.62	4.18	0.94	3.36	0.94	3.04	0.94	0.78	1.17	3.52	1.17	3.36	22.31

8.23	O	N	E	
3.51	1.17	3.36	1.18	3.04

5.00	L	A	N	E		
3.05	0.31	4.18	0.94	3.36	1.17	3.05

5.00	R	O	A	D	8.23		
3.36	0.93	3.52	0.94	4.18	0.93	3.36	8.23

7.43	F	O	L	L	O	W				
3.04	0.94	3.52	1.17	3.04	0.94	3.05	0.94	3.51	0.94	4.37

5.00	T	R	A	F	F	I	C	7.43					
3.05	0.94	3.36	0.94	4.18	0.93	3.05	0.94	3.04	0.94	0.78	1.18	3.35	7.43

27.60	F	L	O	W	27.60		
3.05	0.94	3.04	0.94	3.52	0.93	4.38	27.60

Sign not to scale

**GENERAL NOTES**

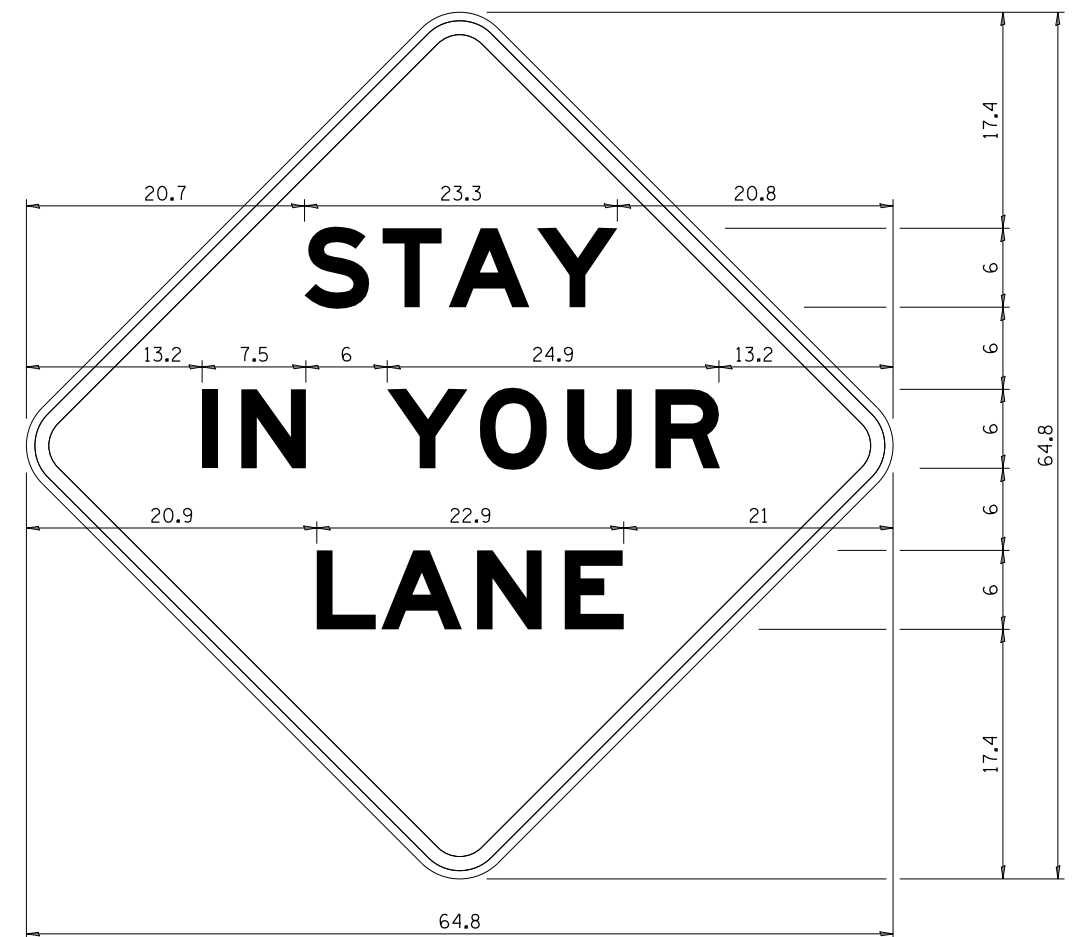
All work to furnish and install these signs shall be included in the cost of the specified traffic control standards and shall not be paid separately.

All Illinois Standard signs shall conform to the latest edition of the "Illinois Standard Highway Signs Book" in effect on the date of invitation for bids.

Signs shall meet the applicable portions of Sections 701 and 720 of the Standard Specifications.

All dimensions are in inches unless otherwise noted.

**STAY IN YOUR LANE**



COLOR LEGEND AND BORDER BACKGROUND BLACK ORANGE NON-REFLECTORIZED REFLECTORIZED

48.0" across sides 3.8" Radius, 1.0" Border, 0.6" Indent;  
"STAY" E Mod; "IN YOUR" E Mod; "LANE" E Mod;

**Table of Letter and Object Lefts**

S	T	A	Y
20.7	26.8	31.6	38.0

I	N	Y	O	U	R
13.2	15.9	26.7	33.9	40.5	46.8

L	A	N	E
20.9	25.8	33.1	39.4

Sign not to scale