

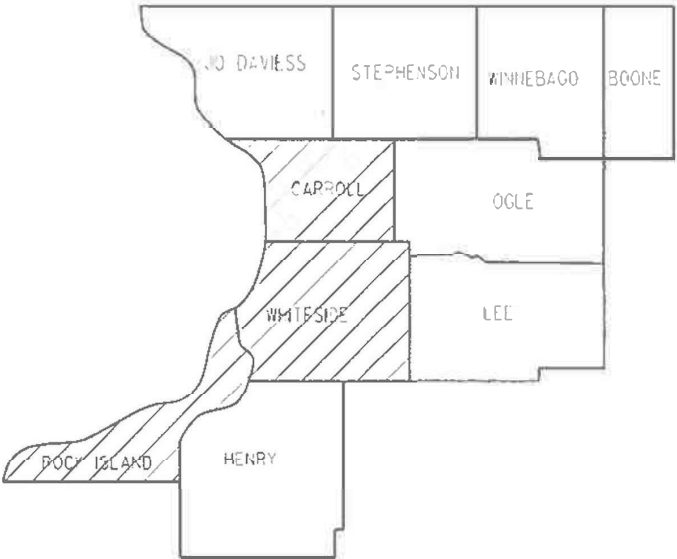
STATE OF ILLINOIS  
DEPARTMENT OF TRANSPORTATION

SECTION	COUNTY	SHEET NO.
D-92-008-25	VARIOUS	17
CONTRACT NO. 64T36		

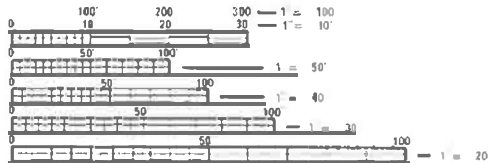
FOR INDEX OF SHEETS, SEE SHEET NO. 2  
FOR STATE STANDARDS, SEE SHEET NO. 2

PROPOSED  
HIGHWAY PLANS

VARIOUS ROUTES  
SECTION D2 BC 2025-03  
PROJECT:  
TYPE of IMPROVEMENT: BRIDGE WASHING  
CARROLL, ROCK ISLAND & WHITESIDE COUNTIES  
C-92-104-24



LOCATION OF SECTION INDICATED THUS: —



FULL SIZE PLANS HAVE BEEN PREPARED USING STANDARD  
ENGINEERING SCALES. REDUCED SIZED PLANS WILL NOT  
CONFORM TO STANDARD SCALES. IN MAKING MEASUREMENTS  
ON REDUCED PLANS, THE ABOVE SCALES MAY BE USED.

J.U.L.I.E.  
JOINT UTILITY LOCATION INFORMATION FOR EXCAVATION  
1-800-892-0123  
OR 811

PROJECT ENGINEER: DAVID DOSS (815) 284-5416  
PROJECT MANAGER: DERRICK LOPEZ (815) 284-5398

CONTRACT NO. 64T36

STATE OF ILLINOIS  
DEPARTMENT OF TRANSPORTATION

SUBMITTED Aug 7, 2024  
Christa Shaw REGIONAL ENGINEER

October 4, 2024  
See E.A. Elk ENGINEER OF DESIGN AND ENVIRONMENT

October 4, 2024  
Samuel J. J... DIRECTOR OF HIGHWAYS PROJECT IMPLEMENTATION 13

PRINTED BY THE AUTHORITY  
OF THE STATE OF ILLINOIS

# INDEX OF SHEETS

1	COVER SHEET
2	INDEX OF SHEETS & STATE STANDARDS
3	SUMMARY OF QUANTITIES
4	SCHEDULE OF QUNATITIES
5	LOCATION MAP CARROLL COUNTY
6	LOCATION MAP ROCK ISLAND COUNTY
7	LOCATION MAP WHITESIDE COUNTY
8-16	US 30 (SN 098-6003) DETOUR PLANS
17	DISTRICT STANDARD 40.1

# STATE STANDARDS

- 701006-05 OFF-ROAD OPERATIONS, 2L, 2W, 15'(4.5m) TO 24" (600mm) FROM PAVEMENT EDGE  
701101-05 OFF-ROAD OPERATIONS, MULTILANE, 15'(4.5m) TO 24"(600mm) FROM PAVEMENT EDGE  
701201-05 LANE CLOSURE, 2, 2W, DAY ONLY, FOR SPEEDS > 45 MPH  
701206-05 LANE CLOSURE, 2L, 2W, NIGHT ONLY, FOR SPEEDS, ≥ 45 MPH  
701411-09 LANE CLOSURE, MULTILANE, AT ENTRANCE OR EXIT RAMP FOR SPEEDS > 45 MPH  
701601-09 URBAN LANE CLOSURE, MULTILANE, 1W OR 2W WITH NONTRAVERSABLE MEDIAN  
701901-09 TRAFFIC CONTROL DEVICES  
720011-01 METAL POSTS FOR SIGNS, MARKERS AND DELINEATORS  
728001-01 TELESCOPING STEEL SIGN SUPPORT  
729001-01 APPLICATIONS OF TYPES A & B METAL POSTS (FOR SIGNS & MARKERS)

MODEL: Default  
FILE NAME: g:\w\llet-aw-bentley.com\PIV\DOT\Documents\DOT 0 cas\District 2\ORD Projects\Operations\Bridge Section\Bridge Washing Contracts\2035\November Letting\64T36 Bridge Washing over Mississippi River (3)\CADD\64T36-sh-cover.dgn

	USER NAME = David.Doss	DESIGNED -	REVISED -	STATE OF ILLINOIS DEPARTMENT OF TRANSPORTATION	INDEX OF SHEETS & STATE STANDARDS		F.A. RTE.	SECTION	COUNTY	TOTAL SHEETS	SHEET NO.
		DRAWN -	REVISED -				VAR.	D2 BC 2025-03	VARIOUS	17	2
	PLOT SCALE = \$SCALE\$	CHECKED -	REVISED -				CONTRACT NO. 64T36				
	PLOT DATE = 8/26/2024	DATE -	REVISED -		SCALE:	SHEET OF SHEETS	STA.	TO STA.	ILLINOIS FED. AID PROJECT		

SUMMARY OF QUANTITIES

Paycode	Description	Units	CARROLL COUNTY		ROCK ISLAND COUNTY		WHITESIDE COUNTY		Total
			SN 008-0052		SN 081-9905		SN 098-6003		
			RURAL		URBAN		URBAN		
			ILLINOIS	IOWA	ILLINOIS	IOWA	ILLINOIS	IOWA	
			STP FLEX 100% STATE	100% STATE	STP FLEX 100% STATE	100% STATE	STP FLEX 100% STATE	100% STATE	
59200101	BRIDGE WASHING NO. 1	EACH	0.50	0.50					1
59200102	BRIDGE WASHING NO. 2	EACH			0.50	0.50			1
59200103	BRIDGE WASHING NO. 3	EACH					0.50	0.50	1
67100100	MOBILIZATION	L SUM	0.33		0.33		0.34		1
70100420	TRAFFIC CONTROL AND PROTECTION, STANDARD 701411	EACH			1				1
70100450	TRAFFIC CONTROL AND PROTECTION, STANDARD 701201	L SUM	1						1
70102630	TRAFFIC CONTROL AND PROTECTION, STANDARD 701601	L SUM			1				1
70200100	NIGHTTIME WORKZONE LIGHTING	L SUM					1		1
X7010216	TRAFFIC CONTROL AND PROTECTION, (SPECIAL)	L SUM					1		1

MODEL: Default  
FILE NAME: pw:///ilisd-ew/bentley.com/PWD/DOT/Documents/IDOT\_0\_esi/District\_2/ORD Projects/Operations/Bridges Section/Bridge Washing over Mississippi River (3)/CADD/64T36-shk-cover.dgn

SCHEDULE OF QUANTITIES

Pay Item	Location	Structure Number	Facility Carried	Feature Crossed	Location	Tra c Control
BRIDGE WASHING NO. 1	1	008 - 0052	US 52 / IL 64	Mississippi River & BN RR	SAVANNA / SABULA	701201
BRIDGE WASHING NO. 2	2	081 - 9905	US 67	ILL 92, RR & Mississippi River	BETWEEN DAV. & R.I.	701601 & 701411
BRIDGE WASHING NO. 3	3	098 - 6003	US 30	Mississippi River	CLINTON	Special / Detour

MODEL: Default  
FILE: \\naulic-pw\llet-cw-bentley.com\PIV\DOT\Documents\DOT 0 cas\District 2\ORR Projects\Operations\Bridge Section\Bridge Washing Contracts\2035\November Letting\64T36 Bridge Washing over Mississippi River (3)\CADD\64T36-sh-covr.dgn

# CARROLL COUNTY



LOCATION 1  
SN 008-0052  
BRIDGE WASHING NO. 1

MODEL: Default  
FILE: \\dot-aw-bentley.com\\P\\V\\DOT\\Documents\\DOT 0 ces\\District 2\\ORD Projects\\Operations\\Bridge Section\\Bridge Washing Contracts\\2025\\November Lettering\\64T36 Bridge Washing over Mississippi River (3)\\CADD\\64T36-sh-cover.dgn

USER NAME = David.Doss	DESIGNED -	REVISED -
	DRAWN -	REVISED -
PLOT SCALE = \$SCALE\$	CHECKED -	REVISED -
PLOT DATE = 8/26/2024	DATE -	REVISED -

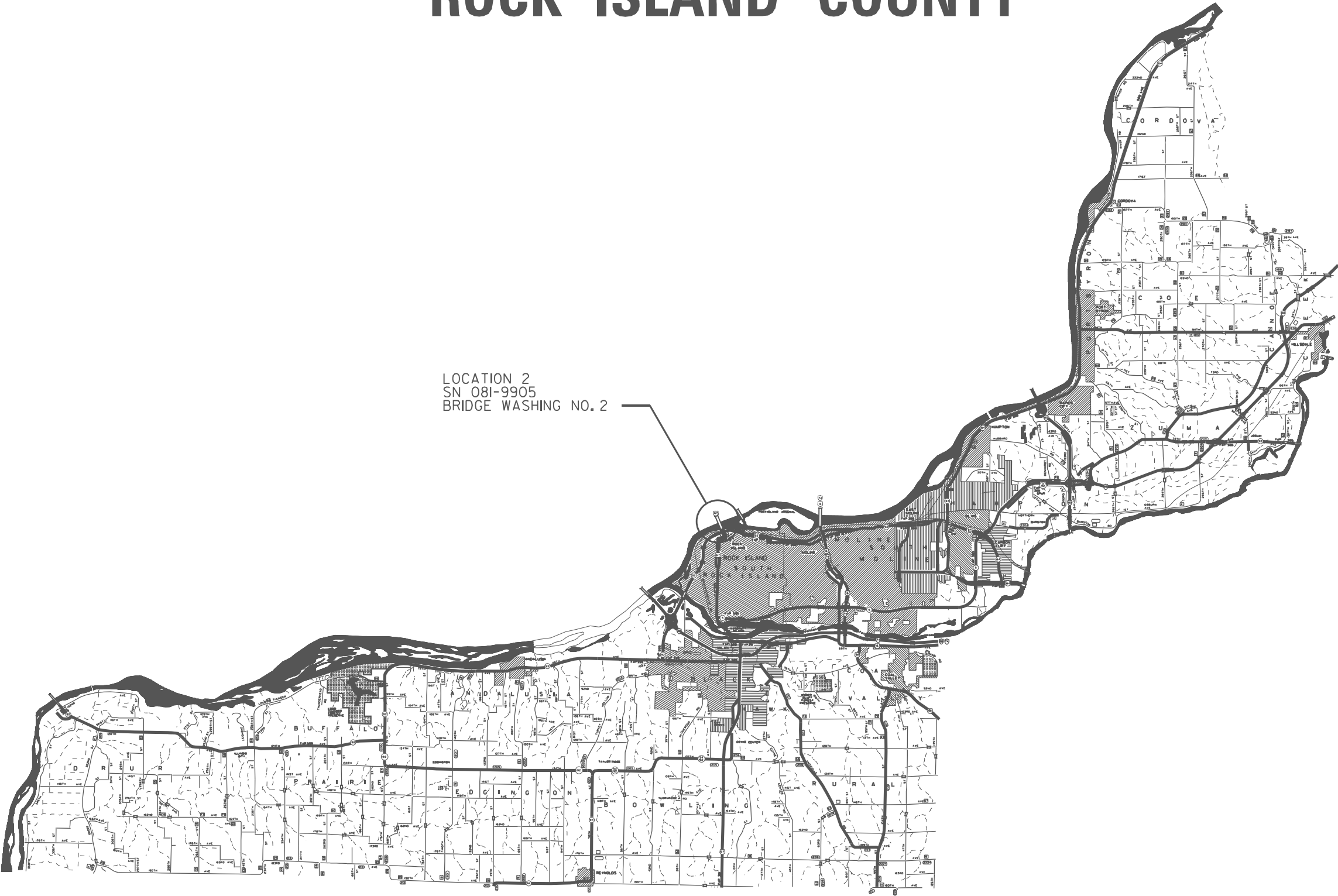
STATE OF ILLINOIS  
DEPARTMENT OF TRANSPORTATION

CARROLL COUNTY  
LOCATION MAP

SCALE: SHEET OF SHEETS STA. TO STA.

F.A. RTE.	SECTION	COUNTY	TOTAL SHEETS	SHEET NO.
VAR.	D2 BC 2025-03	VARIOUS	17	5
CONTRACT NO. 64T36				
ILLINOIS FED. AID PROJECT				

# ROCK ISLAND COUNTY



LOCATION 2  
SN 081-9905  
BRIDGE WASHING NO. 2

MODEL: Default  
FILE: \\deltaweb\delaweb\com\planning\documents\DOT 0 cas\District 2\ORR Projects\Operations\Bridges\Section\Bridges\Washing over Mississippi River (3)\CADD\64T36-sh-cover.dgn

USER NAME = David.Doss	DESIGNED -	REVISED -
	DRAWN -	REVISED -
PLOT SCALE = \$SCALE\$	CHECKED -	REVISED -
PLOT DATE = 8/26/2024	DATE -	REVISED -

STATE OF ILLINOIS  
DEPARTMENT OF TRANSPORTATION

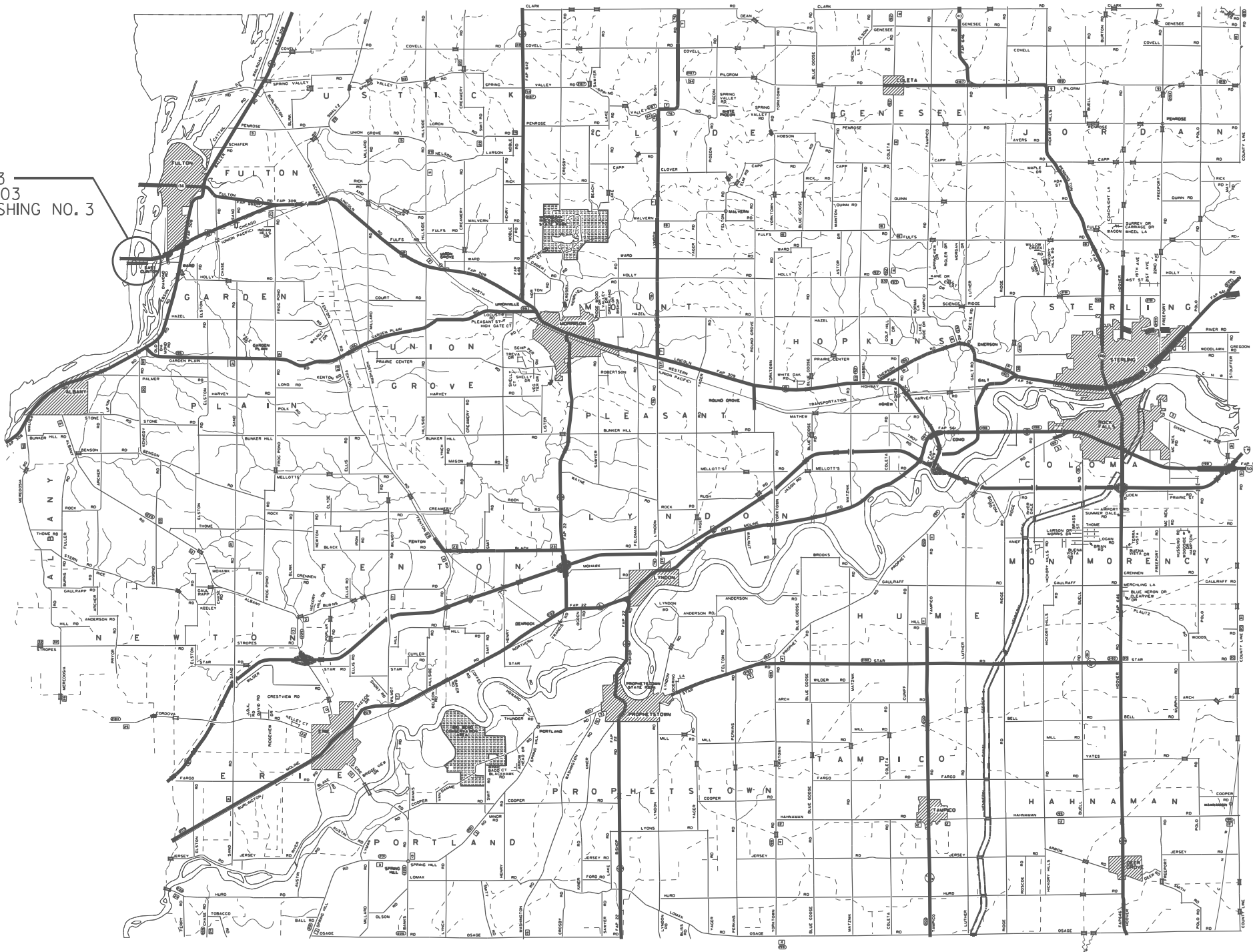
ROCK ISLAND COUNTY LOCATION MAP			
SCALE:	SHEET	OF	SHEETS
	STA.		TO STA.

F.A. RTE.	SECTION	COUNTY	TOTAL SHEETS	SHEET NO.
VAR.	D2 BC 2025-03	VARIOUS	17	6
CONTRACT NO. 64T36				
ILLINOIS FED. AID PROJECT				

# WHITESIDE COUNTY



LOCATION 3  
SN 098-6003  
BRIDGE WASHING NO. 3



MODEL: Default  
FILE: \\dot-aw-bentley.com\FW\DOT\Documents\DOT 0 ces\District 2\ORD Projects\Operations\Bridge Section\Bridge Washing over Mississippi River (3)\CADD\64T36-sh-cover.dgn

USER NAME	= David.Doss	DESIGNED -	REVISED -
DRAWN -		REVISED -	
PLOT SCALE = 5\$CALES		CHECKED -	REVISED -
PLOT DATE = 8/26/2024		DATE -	REVISED -

STATE OF ILLINOIS  
DEPARTMENT OF TRANSPORTATION

WHITESIDE COUNTY  
LOCATION MAP

SCALE: SHEET OF SHEETS STA. TO STA.






F.A. RTE.	SECTION	COUNTY	TOTAL SHEETS	SHEET NO.
VAR.	D2 BC 2025-03	VARIOUS	17	7
CONTRACT NO. 64T36				
ILLINOIS FED. AID PROJECT				



MODEL: Default  
FILE NAME: p:\w\let-aw-bentley.com\w\DOT\Documents\DOT 0 cas\District 2\ORD Projects\Operations\Bridge Section\Bridge Washing Contracts2025\November Letting\64136 Bridge Washing over Mississippi River (3)\CADD\02\_64136-sh-ctg.mxd



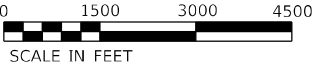
**SYMBOLS**

-  SIGN
-  TYPE II BARRICADE OR DRUM WITH LIGHT
-  TYPE III BARRICADE WITH FLASHERS
-  PORTABLE CHANGEABLE MESSAGE SIGN
-  ARROW BOARD

**DETOUR MAP**

DETOUR ROUTE 


NOTE:  
ALL TRAFFIC CONTROL SHOWN ON PLANS WILL BE  
PAID FOR AS TRAFFIC CONTROL PROTECTION (SPECIAL).



	USER NAME = David.Doss	DESIGNED -	REVISED -	STATE OF ILLINOIS DEPARTMENT OF TRANSPORTATION	US ROUTE 30 DETOUR ROUTE MAP				F.A. RTE.	SECTION	COUNTY	TOTAL SHEETS	SHEET NO.
	PLOT SCALE = 100.0000 ' / in.	DRAWN -	REVISED -									17	8
	PLOT DATE = 10/2/2024	CHECKED -	REVISED -		SCALE: SHEET OF SHEETS STA. TO STA.				CONTRACT NO.				
		DATE -	REVISED -						ILLINOIS FED. AID PROJECT				



MODEL - Default  
FILE NAME: p:\iltest\awbentley.com\p\DOT\Documents\DOT 0 cas\District 2\ORD Projects\Operations\Bridge Section\Bridge Washing Contracts\2025\November Letting\04136 Bridge Washing over Mississippi River (3)\CADD\02\_04136-sh-cta-signs.dgn



4



5



6



M4-9 RIGHT (FO)

7



8



10



9



11



M4-9 LEFT (FO)

12

### SYMBOLS



SIGN



TYPE II BARRICADE OR DRUM WITH LIGHT



TYPE III BARRICADE WITH FLASHERS



PORTABLE CHANGEABLE MESSAGE SIGN



ARROW BOARD



1



R11-2

2



3

NOTE:  
ALL TRAFFIC CONTROL SHOWN ON PLANS WILL BE  
PAID FOR AS TRAFFIC CONTROL PROTECTION (SPECIAL).

COVER UP NO LEFT HAND TURN ARROWS.



USER NAME = David.Doss	DESIGNED -	REVISED -
PLOT SCALE = 100.0000' / in.	DRAWN -	REVISED -
PLOT DATE = 10/2/2024	CHECKED -	REVISED -
	DATE -	REVISED -

STATE OF ILLINOIS  
DEPARTMENT OF TRANSPORTATION

US ROUTE 30  
ROAD CLOSURE SIGN LOCATIONS

SCALE: SHEET OF SHEETS STA. TO STA.

F.A. RTE.	SECTION	COUNTY	TOTAL SHEETS	SHEET NO.
			17	9
CONTRACT NO.				
ILLINOIS FED. AID PROJECT				



MODEL: Detail  
FILE NAME: p:\w\let-ex-hentley.com\w\DOT\Documents\DOT 0 cas\District 2\ORD Projects\Operations\Bridge Section\Bridge Washing Contracts\2025\November Letting\04136 Bridge Washing over Mississippi River (3)\CADD\02\_04136-sh-cs.dgn



1








2



R11-2

SYMBOLS

-  SIGN
-  TYPE II BARRICADE OR DRUM WITH LIGHT
-  TYPE III BARRICADE WITH FLASHERS
-  PORTABLE CHANGEABLE MESSAGE SIGN
-  ARROW BOARD

NOTE:  
ALL TRAFFIC CONTROL SHOWN ON PLANS WILL BE  
PAID FOR AS TRAFFIC CONTROL PROTECTION (SPECIAL).


COVER UP NO LEFT HAND TURN ARROWS FOR 3rd STREET.




	USER NAME   = David.Doss	DESIGNED   -	REVISED   -	STATE OF ILLINOIS DEPARTMENT OF TRANSPORTATION	US ROUTE 30 AT 4th STREET ROAD CLOSURE SIGN LOCATIONS				F.A. RTE.	SECTION	COUNTY	TOTAL SHEETS	SHEET NO.	
		DRAWN    -	REVISED   -									17	10	
	PLOT SCALE   = 100.0000 " / in.	CHECKED   -	REVISED   -						CONTRACT NO.					
	PLOT DATE    = 10/2/2024	DATE       -	REVISED   -		SCALE:	SHEET	OF	SHEETS	STA.	TO STA.				
									ILLINOIS   FED. AID PROJECT					




MODEL - Default  
FILE NAME: p:\iltest\awh\entlry.com\p\VDOT\Documents\DOT 0 cas\District 2\ORD Projects\Operations\Bridg Section\Bridg Washing Contracts2025\November Letting\04136 Bridge Washing over Mississippi River (3)\CADD\02\_04136-sh-cta\plan.dgn




4




5




6




M4-9 RIGHT (FO)  
7






8




10




9











11




M4-9 LEFT (FO)  
12

SYMBOLS


-  SIGN
-  TYPE II BARRICADE OR DRUM WITH LIGHT
-  TYPE III BARRICADE WITH FLASHERS
-  PORTABLE CHANGEABLE MESSAGE SIGN
-  ARROW BOARD



1



R11-2  
2



3

NOTE:  
ALL TRAFFIC CONTROL SHOWN ON PLANS WILL BE PAID FOR AS TRAFFIC CONTROL PROTECTION (SPECIAL).  
  
COVER UP NO LEFT HAND TURN ARROWS.

STATE OF ILLINOIS DEPARTMENT OF TRANSPORTATION				US ROUTE 30 ROAD CLOSURE SIGN LOCATIONS				F.A. RTE.	SECTION	COUNTY	TOTAL SHEETS	SHEET NO.
											17	9
								CONTRACT NO.				
								ILLINOIS FED. AID PROJECT				

USER NAME	= David.Doss	DESIGNED	-	REVISED	-
DRAWN	-	CHECKED	-	REVISED	-
PLOT SCALE	= 100.0000' / in.	DATE	-	REVISED	-
PLOT DATE	= 10/2/2024				

SCALE:	SHEET	OF	SHEETS	STA.	TO	STA.
--------	-------	----	--------	------	----	------






© 2024 Microsoft Corporation © 2024 Maxar © CNES (2024) Distribution Authorized

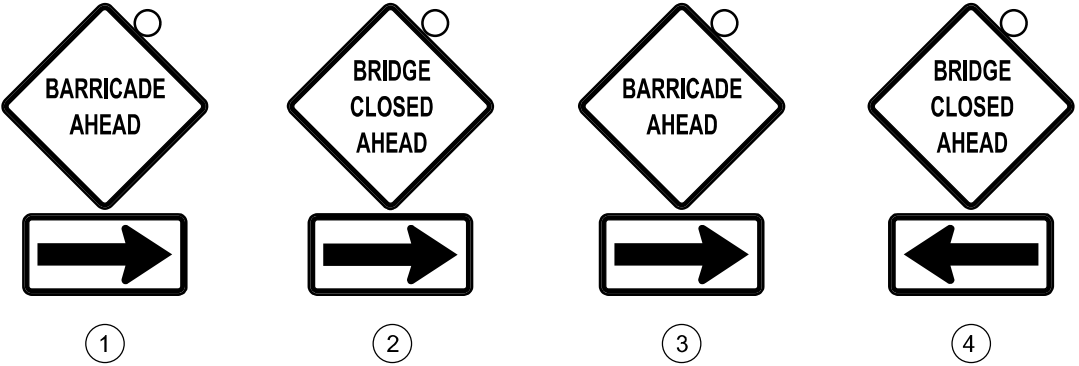


MODEL: Default  
FILE NAME: p:\illobawbentley.com\vw\DOT\Documents\DOT 0 cas\District 2\ORD Projects\Operations\Bridge Section\Bridge Washing over Mississippi River (3)\CADD\02\_61736-sh-cta\plan.dgn

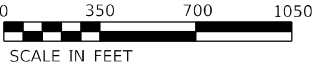


**SYMBOLS**

-  SIGN
-  TYPE II BARRICADE OR DRUM WITH LIGHT
-  TYPE III BARRICADE WITH FLASHERS
-  PORTABLE CHANGEABLE MESSAGE SIGN
-  ARROW BOARD



NOTE:  
ALL TRAFFIC CONTROL SHOWN ON PLANS WILL BE  
PAID FOR AS TRAFFIC CONTROL PROTECTION (SPECIAL).



	USER NAME = David.Doss	DESIGNED -	REVISED -	STATE OF ILLINOIS DEPARTMENT OF TRANSPORTATION	US ROUTE 30 ROAD CLOSURE SIGN LOCATIONS				F.A. RTE.	SECTION	COUNTY	TOTAL SHEETS	SHEET NO.
	PLOT SCALE = 100.0000' / in.	DRAWN -	REVISED -									17	12
	PLOT DATE = 10/2/2024	CHECKED -	REVISED -		SCALE: SHEET OF SHEETS STA. TO STA.				CONTRACT NO.				
		DATE -	REVISED -						ILLINOIS FED. AID PROJECT				

MODEL: Default  
FILE NAME: p:\w\let-aw-bentley.com\w\DOT\Documents\DOT 0 cas\District 2\ORD Projects\Operations\Bridges\Section\Bridges\Washing over Mississippi River (3)\CADD\02\_64136-sh-cs.dgn



①



M4-9 RIGHT (FO)

②



M4-9 LEFT (FO)

③

## SYMBOLS



SIGN



TYPE II BARRICADE OR DRUM WITH LIGHT



TYPE III BARRICADE WITH FLASHERS



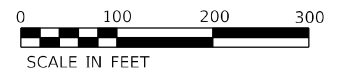
PORTABLE CHANGEABLE MESSAGE SIGN



ARROW BOARD




NOTE:  
ALL TRAFFIC CONTROL SHOWN ON PLANS WILL BE  
PAID FOR AS TRAFFIC CONTROL PROTECTION (SPECIAL).








	USER NAME = David.Doss	DESIGNED -	REVISED -	STATE OF ILLINOIS DEPARTMENT OF TRANSPORTATION	IL ROUTE 136 & IL ROUTE 84 ROAD CLOSURE SIGN LOCATIONS				F.A. RTE.	SECTION	COUNTY	TOTAL SHEETS	SHEET NO.
	PLOT SCALE = 100.0000' / in.	DRAWN -	REVISED -									17	13
	PLOT DATE = 10/2/2024	CHECKED -	REVISED -		CONTRACT NO.								
		DATE -	REVISED -		SCALE:	SHEET	OF	SHEETS	STA.	TO	STA.	ILLINOIS FED. AID PROJECT	



MODEL: Default  
FILE NAME: p:\il\let-aw-hentley.com\p\VDOT\Documents\DOT 0 cas\District 2\ORD Projects\Operations\Bridge Section\Bridge Washing over Mississippi River (3)\CADD\02\_64136-sh-std\plan.dgn



**SYMBOLS**

-  SIGN
-  TYPE II BARRICADE OR DRUM WITH LIGHT
-  TYPE III BARRICADE WITH FLASHERS
-  PORTABLE CHANGEABLE MESSAGE SIGN
-  ARROW BOARD



3



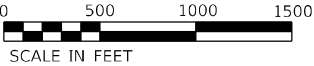
M4-9 RIGHT (FO)

2



1






NOTE:  
ALL TRAFFIC CONTROL SHOWN ON PLANS WILL BE  
PAID FOR AS TRAFFIC CONTROL PROTECTION (SPECIAL).



	USER NAME = David.Doss	DESIGNED -	REVISED -	STATE OF ILLINOIS DEPARTMENT OF TRANSPORTATION	US ROUTE 30 & IL ROUTE 136 ROAD CLOSURE SIGN LOCATIONS				F.A. RTE.	SECTION	COUNTY	TOTAL SHEETS	SHEET NO.
	PLOT SCALE = 100.0000 ' / in.	DRAWN -	REVISED -									17	14
	PLOT DATE = 10/2/2024	CHECKED -	REVISED -		CONTRACT NO.								
		DATE -	REVISED -		SCALE:	SHEET	OF	SHEETS	STA.	TO STA.	ILLINOIS FED. AID PROJECT		

MODEL: Default  
FILE NAME: p:\w\let-ex-hentley.com\w\DOT\Documents\DOT 0 cas\District 2\ORD Projects\Operations\Bridge Section\Bridge Washing Contracts2023\November Letting\04136 Bridge Washing over Mississippi River (3)\CADD\02\_04136-sh-cs.dgn

SYMBOLS

-  SIGN
-  TYPE II BARRICADE OR DRUM WITH LIGHT
-  TYPE III BARRICADE WITH FLASHERS
-  PORTABLE CHANGEABLE MESSAGE SIGN
-  ARROW BOARD

NOTE:  
ALL TRAFFIC CONTROL SHOWN ON PLANS WILL BE  
PAID FOR AS TRAFFIC CONTROL PROTECTION (SPECIAL).



M4-9 LEFT (FO)

1



M4-9 RIGHT (FO)

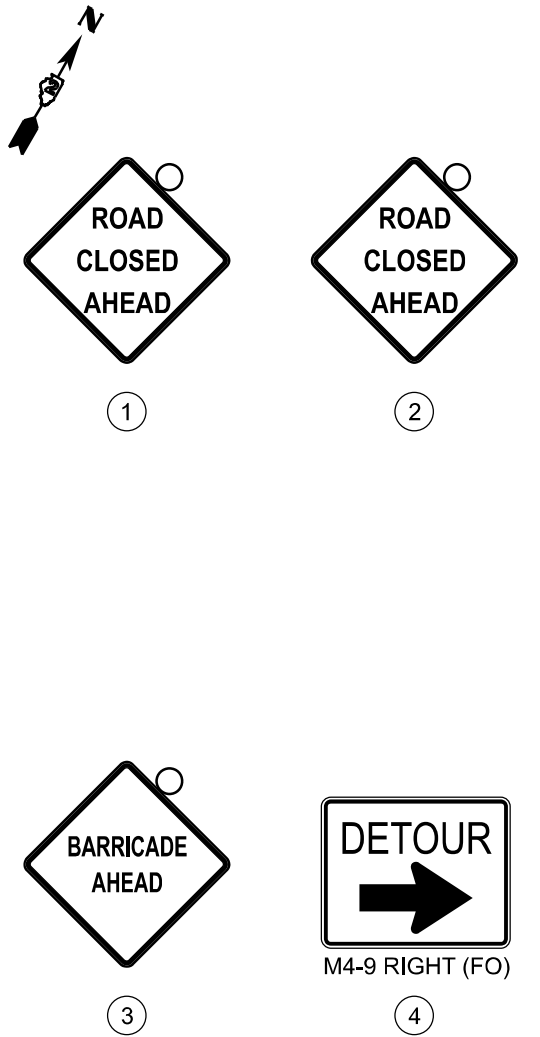
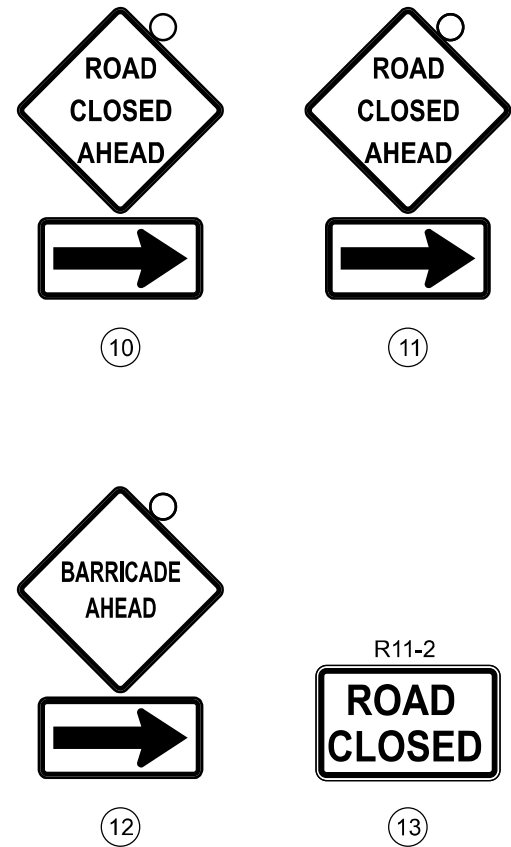
2



	USER NAME   = David.Doss	DESIGNED   -	REVISED   -	STATE OF ILLINOIS DEPARTMENT OF TRANSPORTATION	IL ROUTE 136 & N 2nd STREET ROAD CLOSURE SIGN LOCATIONS			F.A. RTE.	SECTION	COUNTY	TOTAL SHEETS	SHEET NO.
		DRAWN    -	REVISED   -								17	15
	PLOT SCALE   = 100.0000 ' / in.	CHECKED   -	REVISED   -		CONTRACT NO.							
	PLOT DATE    = 10/2/2024	DATE       -	REVISED   -		SCALE:	SHEET	OF	SHEETS	STA.	TO	STA.	ILLINOIS

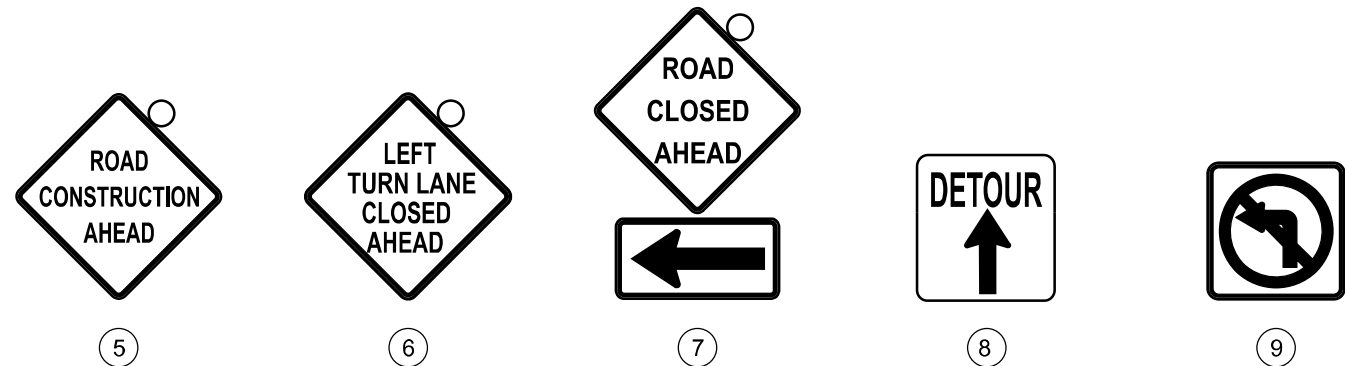


MODEL: Detail  
FILE NAME: p:\il\dot\aw\hntbv.com\p\dot\Documents\DOT 0 cas\District 2\ORD Projects\Operations\Bridge Section\Bridge Washing Contracts\2025\November Letting\041736 Bridge Washing over Mississippi River (3)\CADD\02\_641736-ht-traffic.mxd



### SYMBOLS

- SIGN
- TYPE II BARRICADE OR DRUM WITH LIGHT
- TYPE III BARRICADE WITH FLASHERS
- PORTABLE CHANGEABLE MESSAGE SIGN
- ARROW BOARD

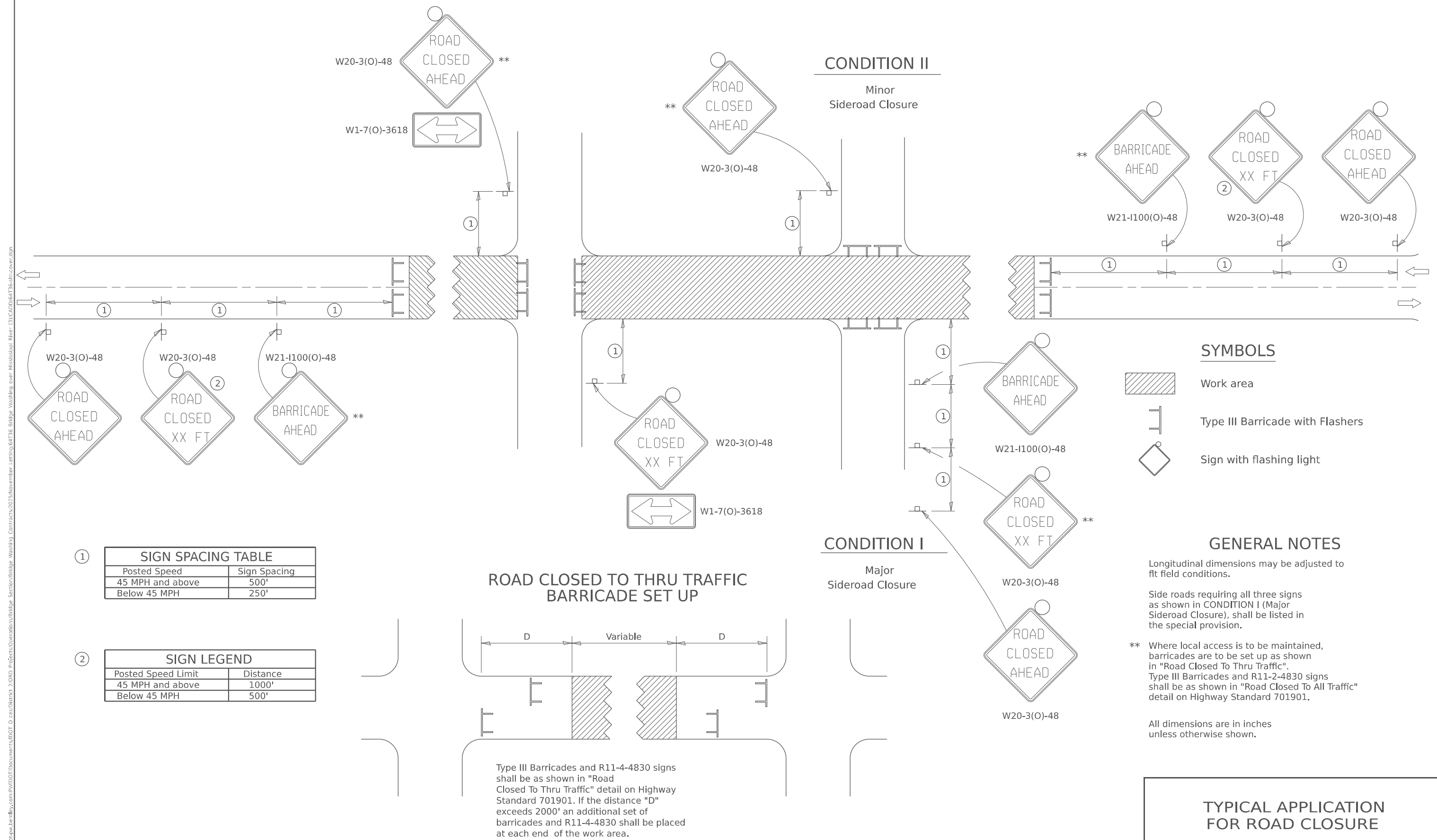


NOTE:  
ALL TRAFFIC CONTROL SHOWN ON PLANS WILL BE  
PAID FOR AS TRAFFIC CONTROL PROTECTION (SPECIAL).



	USER NAME = David.Doss	DESIGNED -	REVISED -	STATE OF ILLINOIS DEPARTMENT OF TRANSPORTATION	US ROUTE 30 & IL 84 ROAD CLOSURE SIGN LOCATIONS				F.A. RTE.	SECTION	COUNTY	TOTAL SHEETS	SHEET NO.
	PLOT SCALE = 100.0000' / in.	DRAWN -	REVISED -									17	16
	PLOT DATE = 10/2/2024	CHECKED -	REVISED -		SCALE: SHEET OF SHEETS STA. TO STA.				CONTRACT NO.				
		DATE -	REVISED -						ILLINOIS FED. AID PROJECT				

TRAFFIC CONTROL FOR ROAD CLOSURE



①

SIGN SPACING TABLE	
Posted Speed	Sign Spacing
45 MPH and above	500'
Below 45 MPH	250'

②

SIGN LEGEND	
Posted Speed Limit	Distance
45 MPH and above	1000'
Below 45 MPH	500'

SYMBOLS

- Work area
- Type III Barricade with Flashers
- Sign with flashing light

GENERAL NOTES

- Longitudinal dimensions may be adjusted to fit field conditions.
- Side roads requiring all three signs as shown in CONDITION I (Major Sideroad Closure), shall be listed in the special provision.
- \*\* Where local access is to be maintained, barricades are to be set up as shown in "Road Closed To Thru Traffic". Type III Barricades and R11-2-4830 signs shall be as shown in "Road Closed To All Traffic" detail on Highway Standard 701901.

All dimensions are in inches unless otherwise shown.