






LEGEND

-  - TEMPORARY EROSION CONTROL SEEDING
-  - PERIMETER EROSION BARRIER
-  - INLET FILTERS
-  - TEMPORARY DITCH CHECK
-  - EROSION CONTROL BLANKET

FILE NAME =	USER NAME = paraynoal	DESIGNED -	REVISED -
et:\pw\work\p\dot\paraynoal\0150569\PI	2209-shr-eros.dgn	DRAWN -	REVISED -
	PLOT SCALE = 100.0000' / in.	CHECKED -	REVISED -
	PLOT DATE = 8/23/2012	DATE -	REVISED -

**STATE OF ILLINOIS
DEPARTMENT OF TRANSPORTATION**

**EROSION AND SEDIMENT CONTROL PLAN
IL. RTE. 58 AT SHALES PKWY.**

SCALE: 1"=50' SHEET NO. 1 OF 1 SHEETS STA. TO STA.

F.A.U. RTE.	SECTION	COUNTY	TOTAL SHEETS	SHEET NO.
1320	581-N-1	COOK	50	16
CONTRACT NO. 60L43			ILLINOIS FED. AID PROJECT	