





LEGEND

-  STATE HIGHWAYS & EXPRESSWAYS WITH EXISTING HIGH TENSION BARRIERS.
-  STATE HIGHWAYS & EXPRESSWAYS WITHIN STATE JURISDICTION. (EXCEPT TOLLWAYS)
-  FUTURE HIGHWAYS
-  VARIOUS AGENCIES HIGHWAYS

FILE NAME =	USER NAME = PerkinsJu	DESIGNED -	REVISED -
et:\pw\work\p\idot\perkinsju\d0306969\0143212-sht-cover.dgn		DRAWN -	REVISED -
	PLOT SCALE = 100.0000' / in.	CHECKED -	REVISED -
	PLOT DATE = 8/24/2012	DATE -	REVISED -

**STATE OF ILLINOIS
DEPARTMENT OF TRANSPORTATION**

**CABLE BARRIER REPAIR
AT VARIOUS EXPRESSWAY MEDIANS
COOK COUNTY (NORTH) LOCATION MAP**

SCALE: SHEET NO. 5 OF 7 SHEETS STA. TO STA.

F.A. RTE.	SECTION	COUNTY	TOTAL SHEETS	SHEET NO.
VAR.	2012-0271	VARIOUS	15	8
CONTRACT NO. 60178			FED. ROAD DIST. NO. 1 ILLINOIS FED. AID PROJECT	