





**LEGEND**

-  STATE HIGHWAYS & EXPRESSWAYS WITH EXISTING HIGH TENSION BARRIERS.
-  STATE HIGHWAYS & EXPRESSWAYS WITHIN STATE JURISDICTION. (EXCEPT TOLLWAYS)
-  FUTURE HIGHWAYS
-  VARIOUS AGENCIES HIGHWAYS

FILE NAME = c:\pw\work\p1dot\perkinsju\d0306969\013212-sht-cover.dgn	USER NAME = PerkinsJu	DESIGNED -	REVISED -	<b>STATE OF ILLINOIS DEPARTMENT OF TRANSPORTATION</b>	<b>CABLE BARRIER REPAIR AT VARIOUS EXPRESSWAY MEDIANS COOK COUNTY (CENTRAL) LOCATION MAP</b>			F.A. RTE.	SECTION	COUNTY	TOTAL SHEETS	SHEET NO.
	PLOT SCALE = 100.0000' / in.	CHECKED -	REVISED -		SCALE:	SHEET NO. 6 OF 7 SHEETS	STA.	TO STA.	VAR.	2012-0271	VARIOUS	15
PLOT DATE = 8/24/2012	DATE -	REVISED -	REVISED -					CONTRACT NO. 60778				
								FED. ROAD DIST. NO. 1 ILLINOIS FED. AID PROJECT				