

F.A.I. RTE.	SECTION	COUNTY	TOTAL SHEETS
80	1B1-1B3	ROCK ISLAND	9
FED. ROAD DIST. NO.	ILLINOIS	CONTRACT NO. 64E33	

X941=10

STATE OF ILLINOIS
DEPARTMENT OF TRANSPORTATION

DIVISION OF HIGHWAYS

**PROPOSED
HIGHWAY PLANS**

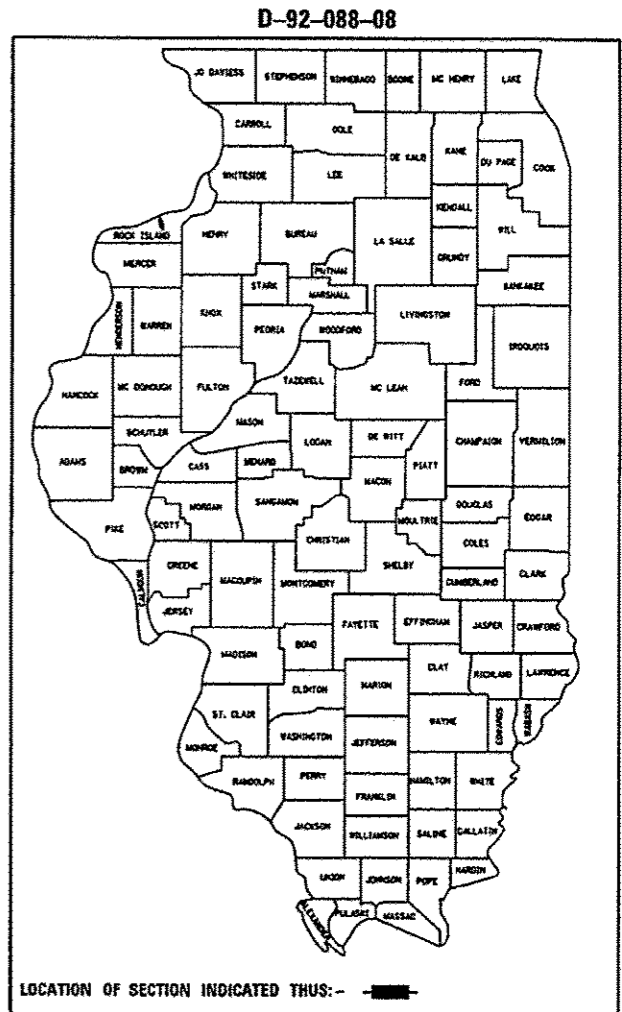
FAI ROUTE 80 (I-80)
SECTION (81-1B)M-3
ROCK ISLAND COUNTY
C-92-004-09

INDEX OF SHEETS:

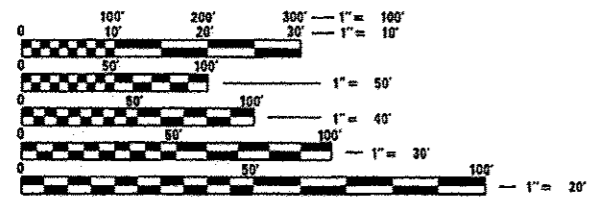
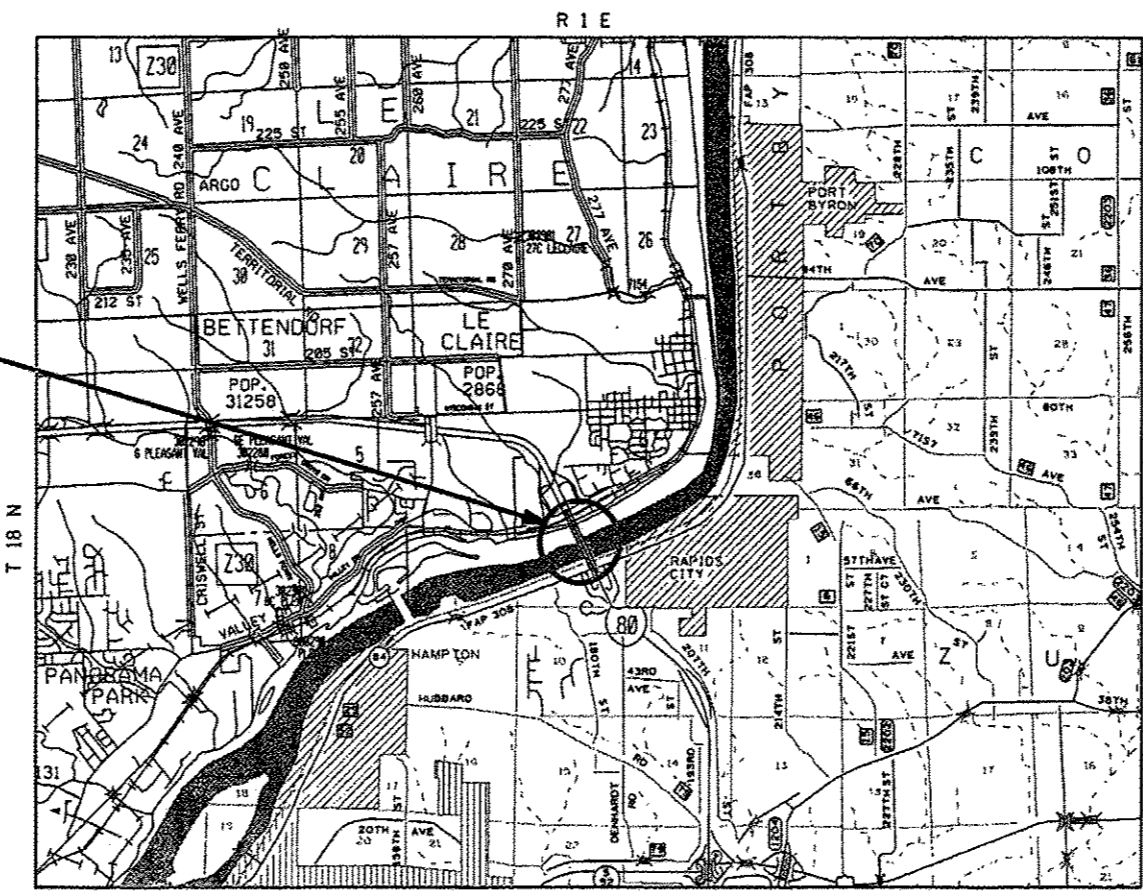
- COVER SHEET
- SUMMARY OF QUANTITIES, GENERAL NOTES
- DISTRICT STANDARDS MAXIMUM WIDTH
- 8. STRUCTURAL STEEL REPAIR PLANS
- SUBSTRUCTURE REPAIRS PLAN

STANDARDS:

- 701101-02 OFF-RD OPERATIONS, MULTILANE, 15' (4.5 m) TO 24" (600 mm) FROM PAVEMENT EDGE
- 701400-05 APPROACH TO LANE CLOSURE, FREEWAY/EXPRESSWAY
- 701406-06 LANE CLOSURE, FREEWAY/EXPRESSWAY, DAY OPERATIONS ONLY
- 701411-08 LANE CLOSURE, MULTILANE, AT ENTRANCE OR EXIT RAMP, FOR SPEEDS > 45 MPH
- 701426-04 LANE CLOSURE, MULTILANE, INTERMITTENT OR MOVING OPER., FOR SPEEDS > 45 MPH
- 701901-02 TRAFFIC CONTROL DEVICES
- 720011-01 METAL POSTS FOR SIGNS, MARKERS & DELINEATORS
- 728001-01 TELESCOPING STEEL SIGN SUPPORT
- 729001-01 APPLICATIONS OF TYPES A & B METAL POSTS (FOR SIGNS & MARKERS)



PROJECT LOCATION
SN: 081-0011



FULL SIZE PLANS HAVE BEEN PREPARED USING STANDARD ENGINEERING SCALES. REDUCED SIZED PLANS WILL NOT CONFORM TO STANDARD SCALES. IN MAKING MEASUREMENTS ON REDUCED PLANS, THE ABOVE SCALES MAY BE USED.

J.U.L.I.E.
JOINT UTILITY LOCATION INFORMATION FOR EXCAVATION
1-800-892-0123
OR 811

PROJECT ENGINEER: Mahmoud Etemadi (815)-284-5393
HAMPTON TOWNSHIP, SECTION 3
CONTRACT NO. 64E33

STATE OF ILLINOIS
DEPARTMENT OF TRANSPORTATION
DIVISION OF HIGHWAYS

SUBMITTED August 17, 2012

Eric S. Thakulidze
DEPUTY DIRECTOR OF HIGHWAYS, REGION ENGINEER

October 5, 2012
John D. Baranzelli PE
acting ENGINEER OF DESIGN AND ENVIRONMENT

October 5, 2012
William R. Frey
acting DIRECTOR OF HIGHWAYS, CHIEF ENGINEER

PRINTED BY THE AUTHORITY
OF THE STATE OF ILLINOIS