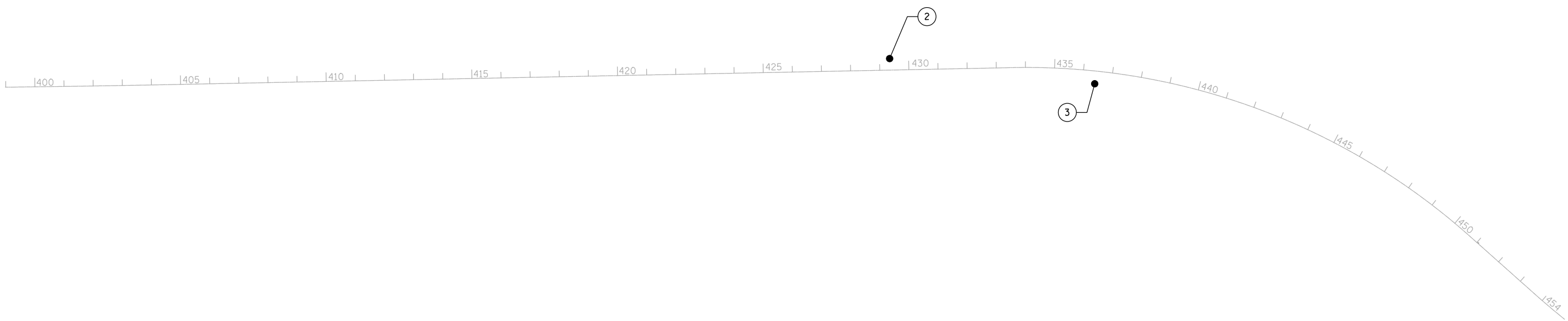
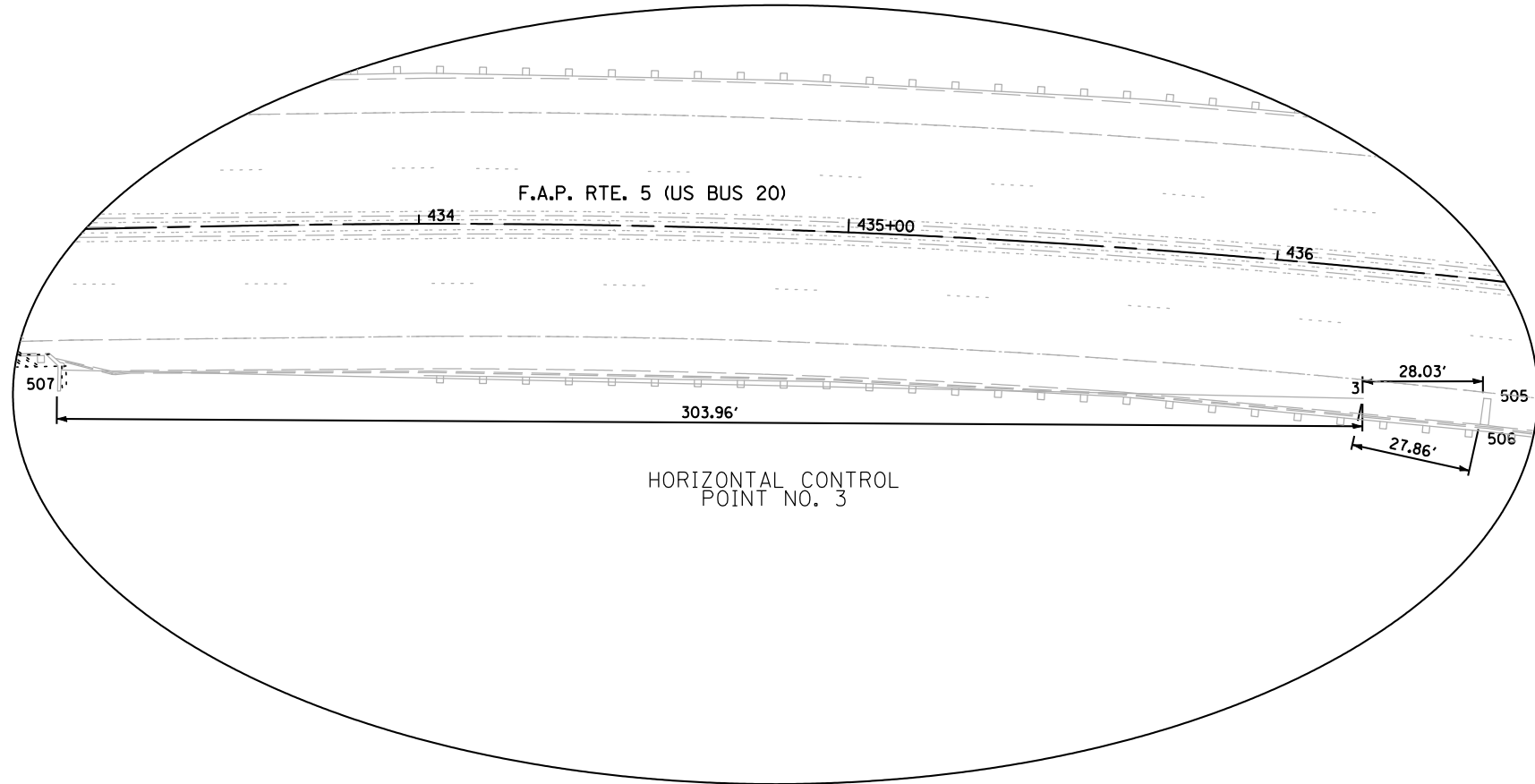
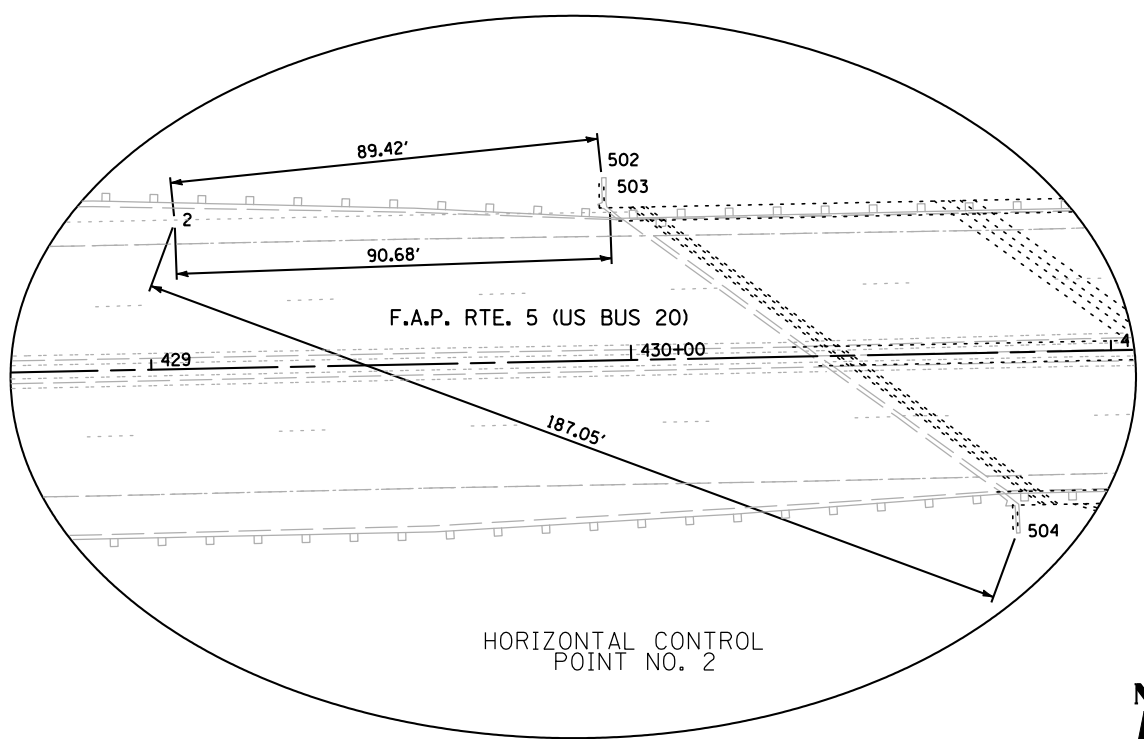


FILE NAME = s:\p1\6380--6395\6346\025\micross\cadd\sheet\126476-ah-t-hvc2.dgn



SA
STRAND
ASSOCIATES

1170 SOUTH HOUBOLT ROAD JOLIET, ILLINOIS 60431 (815) 744-4200	USER NAME = brianf	DESIGNED - EMD	REVISED -
	PLOT SCALE = 40.0000' / IN.	DRAWN - BJF	REVISED -
	PLOT DATE = 8/6/2012	CHECKED - MAG	REVISED -
		DATE - 03/13/12	REVISED -

STATE OF ILLINOIS
DEPARTMENT OF TRANSPORTATION

HORIZONTAL AND VERTICAL CONTROL			
SCALE: AS SHOWN	SHEET NO.	OF SHEETS	STA. TO STA.

F.A.P. RTE.	SECTION	COUNTY	TOTAL SHEETS	SHEET NO.
5	(19VB-1)D	STEPHENSON	73	18
CONTRACT NO. 64E76				
FED. ROAD DIST. NO. 2 ILLINOIS FED. AID PROJECT				