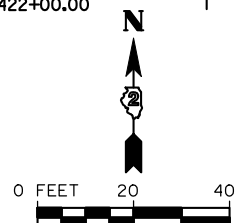
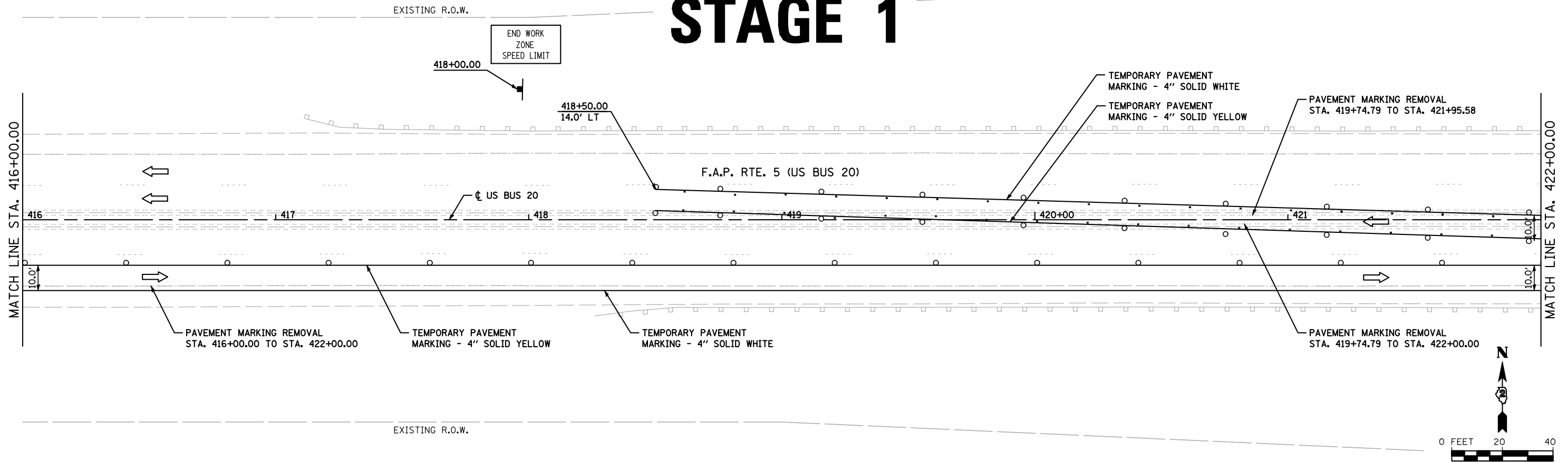


STAGE 1

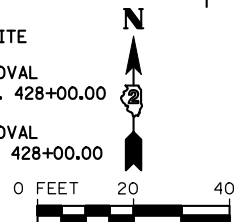
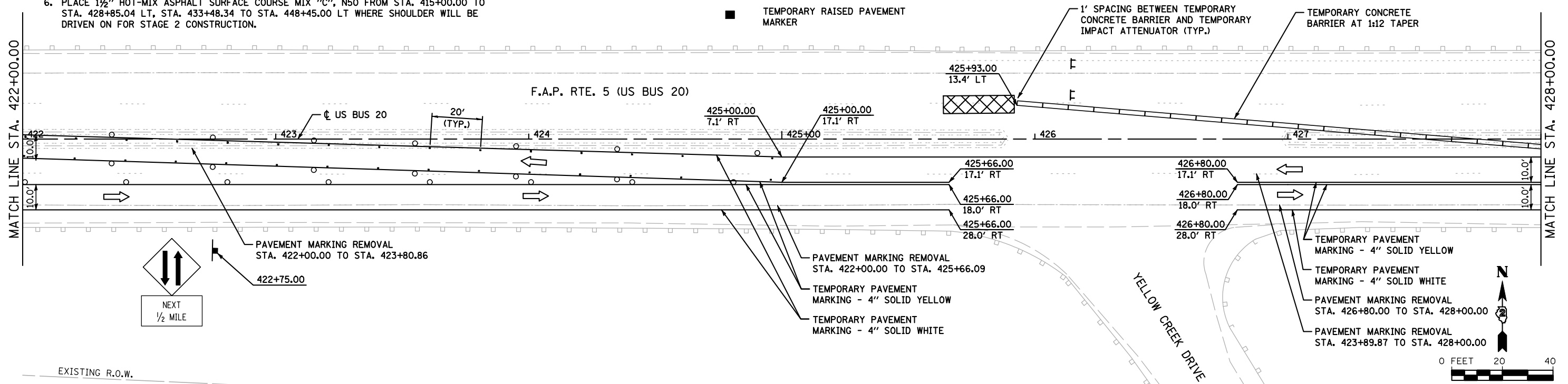


STAGE 1 NOTES:

1. INSTALL TEMPORARY TRAFFIC SIGNS ACCORDING TO STANDARD 701431.
2. CONSTRUCT THE NORTH SIDE OF THE BRIDGE INCLUDING SHOULDERS AND GUARDRAIL.
3. INSTALL TEMPORARY CONCRETE BARRIER ACCORDING TO STANDARD 704001.
4. DRIVE TEMPORARY SHEET PILING AS REQUIRED.
5. HOT-MIX ASPHALT SURFACE REMOVAL, 1½" FROM STA. 415+00.00 TO STA. 428+85.04 LT, STA. 433+48.34 TO STA. 448+45.00 LT USING STANDARD 701421.
6. PLACE 1½" HOT-MIX ASPHALT SURFACE COURSE MIX "C", N50 FROM STA. 415+00.00 TO STA. 428+85.04 LT, STA. 433+48.34 TO STA. 448+45.00 LT WHERE SHOULDER WILL BE DRIVEN ON FOR STAGE 2 CONSTRUCTION.

LEGEND

- SIGN
- IMPACT ATTENUATOR
- TRAFFIC DIRECTION
- ARROW BOARD
- DRUM WITH STEADY BURNING LIGHT
- TYPE III BARRICADE
- TEMPORARY CONCRETE BARRIER
- FLEXIBLE DELINEATOR
- TEMPORARY RAISED PAVEMENT MARKER



FILE NAME = s:\p1\6380--6395\6346\025\macro\cadd sheets\0264E76-ah-1-stag1-02.dgn

SA STRAND ASSOCIATES
1170 SOUTH HOUBOLT ROAD
JOLIET, ILLINOIS 60431
(815) 744-4200

USER NAME = brianf	DESIGNED - EMD	REVISED -
PLOT SCALE = 40.0000' / IN.	DRAWN - BJF	REVISED -
PLOT DATE = 8/6/2012	CHECKED - MAG	REVISED -
	DATE - 03/13/12	REVISED -

**STATE OF ILLINOIS
DEPARTMENT OF TRANSPORTATION**

SUGGESTED MAINTENANCE OF TRAFFIC			
STAGE I			
SCALE: AS SHOWN	SHEET NO.	OF SHEETS	STA. 416+00.00 TO STA. 428+00.00

F.A.P. RTE.	SECTION	COUNTY	TOTAL SHEETS	SHEET NO.
5	(19VB-1D)	STEPHENSON	73	22
CONTRACT NO. 64E76				
FED. ROAD DIST. NO. 2 (ILLINOIS) FED. AID PROJECT				