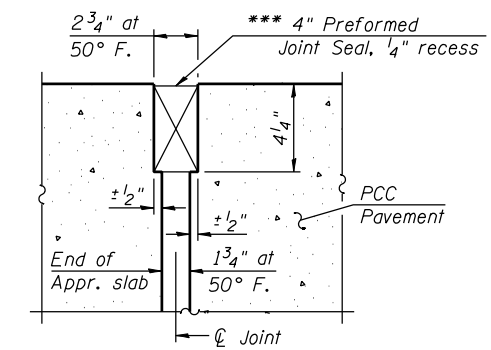
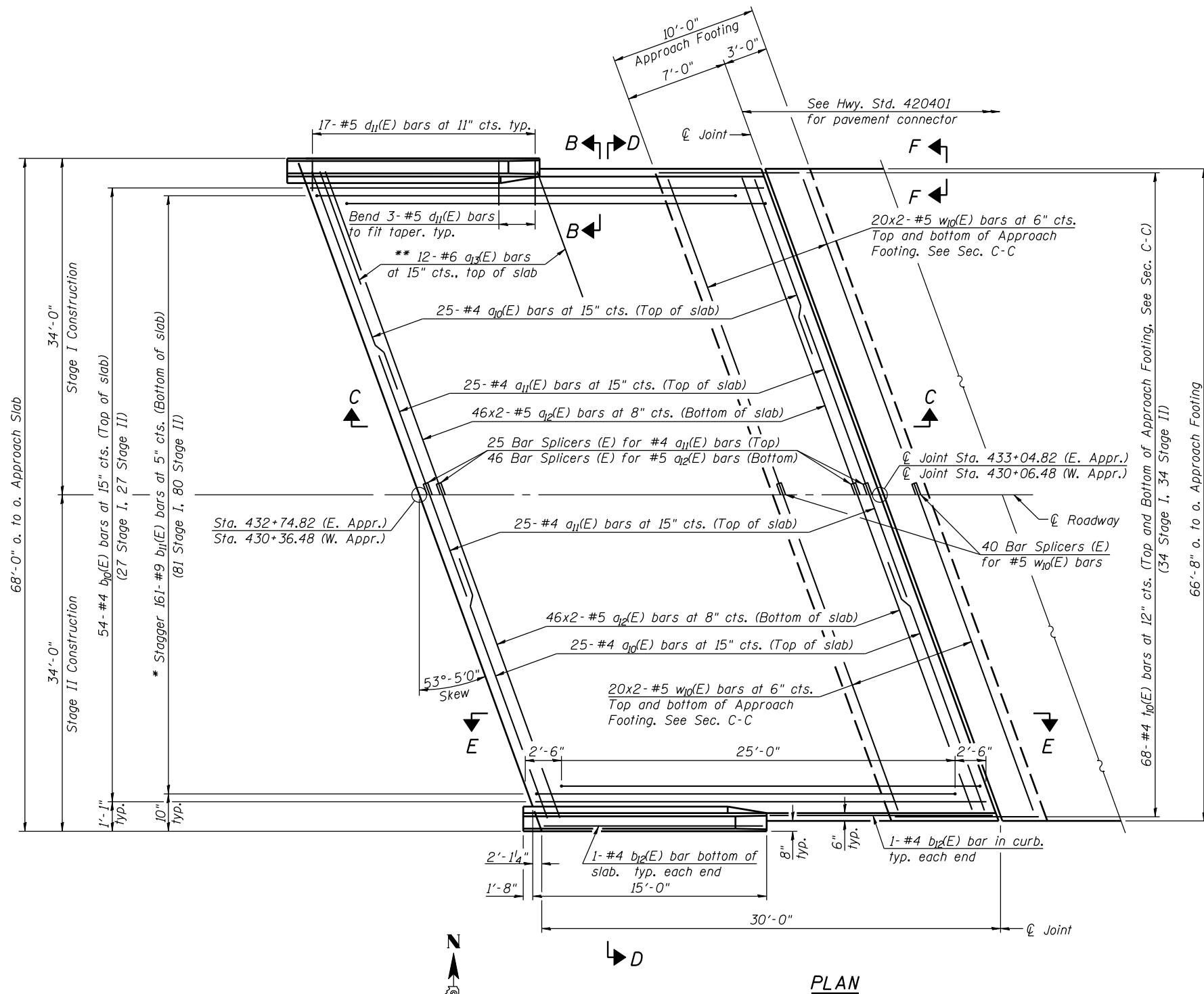
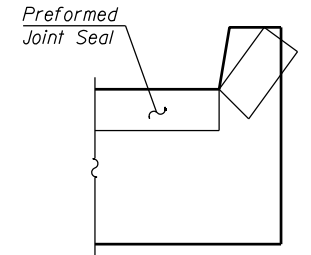
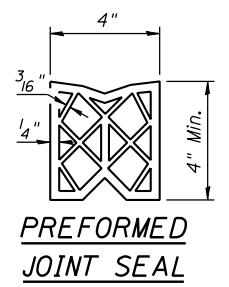


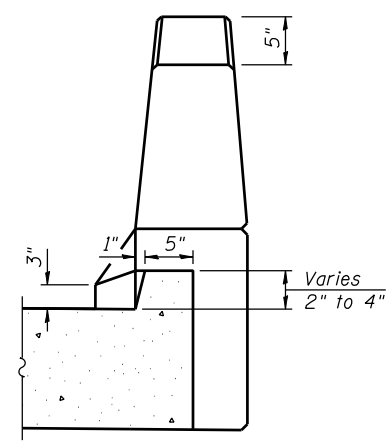
Notes:
See Sheet 13 of 27 for Sections C-C & D-D and View E-E.
a₁₀(E) and a₁₁(E) bar spacings measured along \varnothing Roadway.



DETAIL A
*** Cost included with Concrete Superstructure.




VIEW F-F
Angle Preformed Joint Seal at 45° at curbs when req'd for drainage.



* Tilt #9 b₁₁(E) bars as required to maintain clearance.
** Space between a₁₀(E) bars, typ. each parapet.

FILE NAME = s:\p1\6380--6395\6346\025\microsc\cadd sheets\structural\plans\089-0007-64E76-012-BAP.dgn

BA-R 7-1-10



USER NAME = brianf	DESIGNED KDH	REVISED -
CHECKED AJS	REVISOR -	
PLOT SCALE =	DRAWN BJF	REVISED -
PLOT DATE = 8/6/2012	CHECKED RRD	REVISED -

**STATE OF ILLINOIS
DEPARTMENT OF TRANSPORTATION**

**BRIDGE APPROACH SLAB DETAILS (1 OF 2)
STRUCTURE NO. 089-0007**

SHEET NO. 12 OF 27 SHEETS

F.A.P. RTE.	SECTION	COUNTY	TOTAL SHEETS	SHEET NO.
5	(19VB-1)D	STEPHENSON	73	43
CONTRACT NO. 64E76				

ILLINOIS FED. AID PROJECT