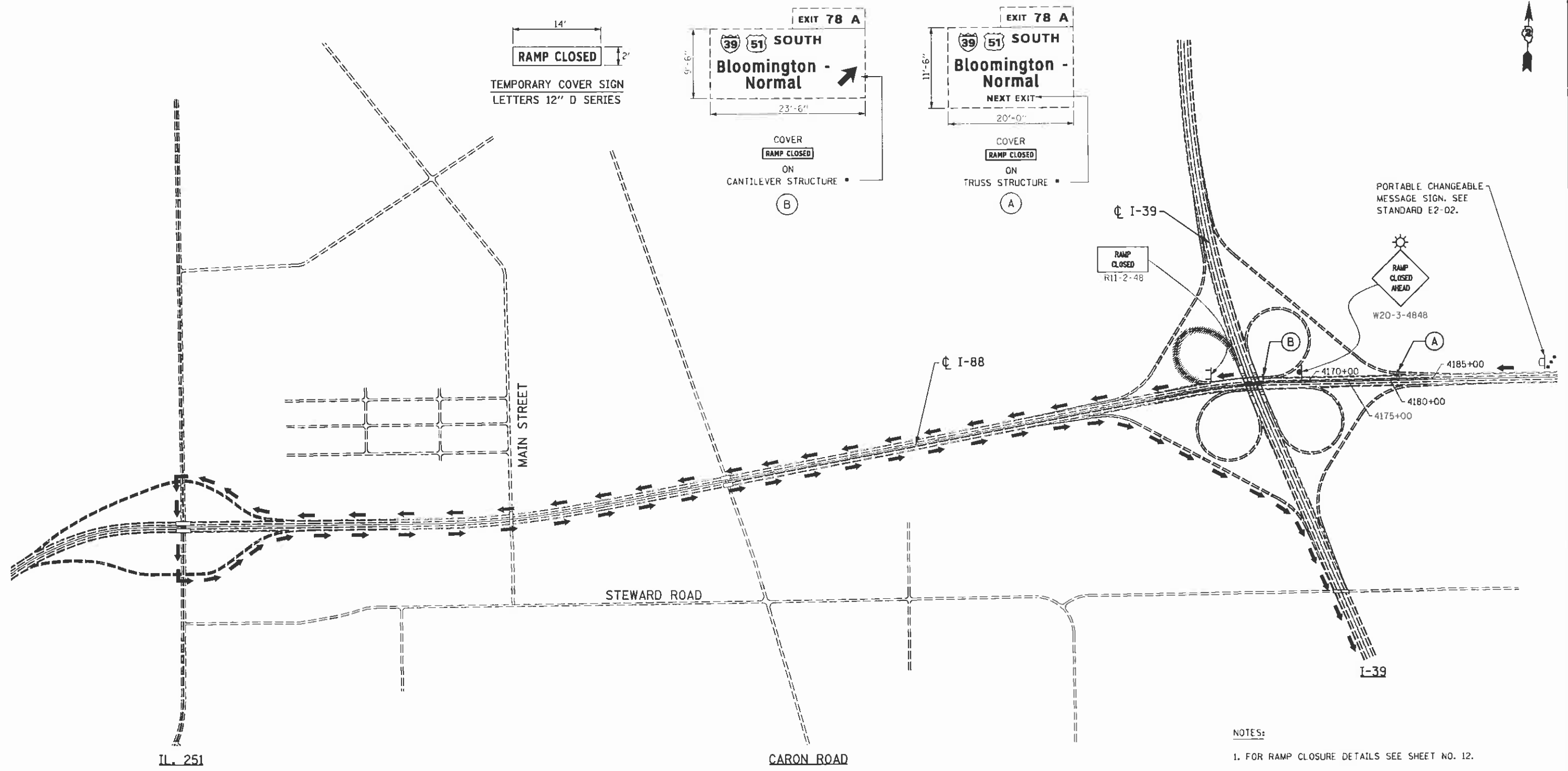


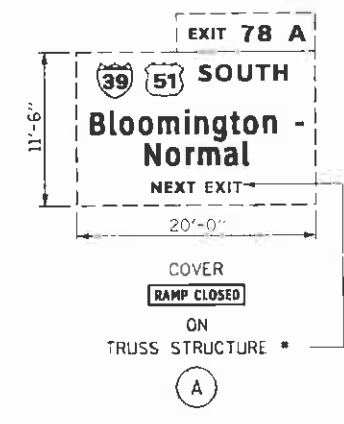
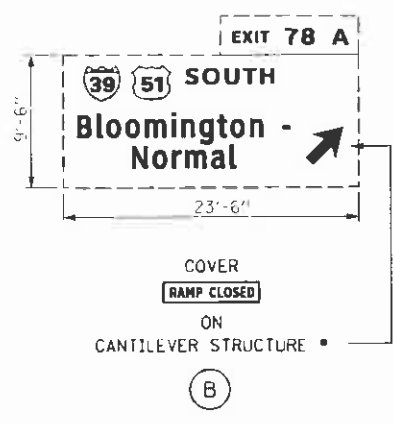


DATE	
BY	
SUPERVISED	
PLOTTED	
TEMPLATE	
AREAS	
CHECKED	
NO.	

DATE	
BY	
SUPERVISED	
PLOTTED	
TEMPLATE	
AREAS	
CHECKED	
NO.	

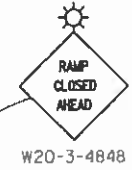


14'  
RAMP CLOSED  
2'  
TEMPORARY COVER SIGN  
LETTERS 12" D SERIES



RAMP CLOSED  
R11-2-48

PORTABLE CHANGEABLE  
MESSAGE SIGN. SEE  
STANDARD E2-02.



NOTES:

1. FOR RAMP CLOSURE DETAILS SEE SHEET NO. 12.

LEGEND

- PROPOSED DETOUR TRAFFIC
- RAMP CLOSURE

FILE NAME = sht-de tour-stage2.dgn  
PLOT DATE = 8/7/2012  
PLOT SCALE = 688.8000' / IN.

**CHRISTIAN-ROGE & ASSOCIATES, INC.**  
ENGINEERS-PLANNERS-SURVEYORS  
211 WEST WALKER DRIVE  
CHICAGO, ILLINOIS 60606  
PHONE: (312) 372-2023 FAX: (312) 372-5274

DESIGNED - G.F.L.	REVISED -
DRAWN - B.K.	REVISED -
CHECKED - E.J.M.	REVISED -
DATE - AUGUST 2012	REVISED -

**STATE OF ILLINOIS  
DEPARTMENT OF TRANSPORTATION**

SCALE: SHEET NO. OF SHEETS STA. TO STA.

**DETOUR PLAN  
I-39 OVER I-88  
RAMP CLOSURE - STAGE II**

F.A.I. RTE.	SECTION	COUNTY	TOTAL SHEETS	SHEET NO.
39	D2 DECK REPAIR 2013-1	OGLE	32	7
CONTRACT NO. 64H73				
FED. ROAD DIST. NO. 1 ILLINOIS FED. AID PROJECT				