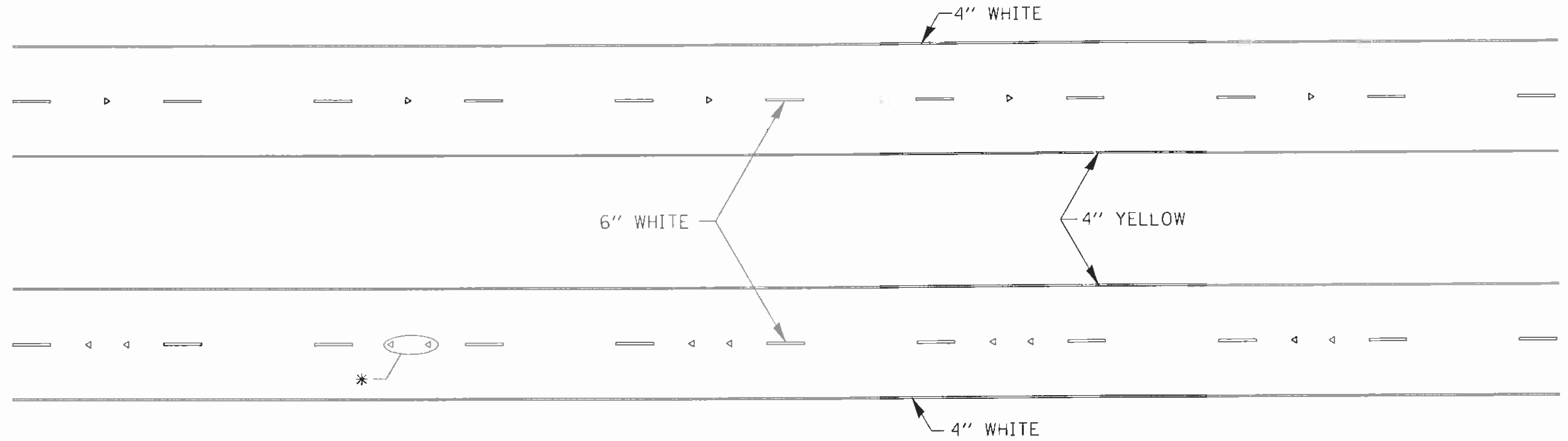
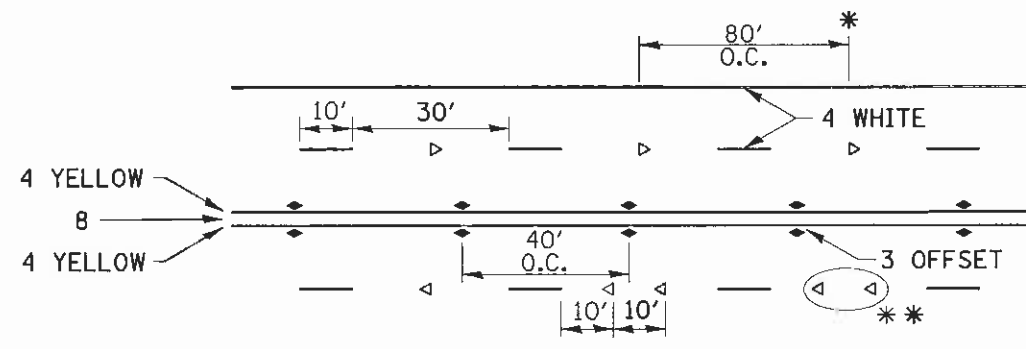


# TYPICAL PAVEMENT MARKINGS



\* SEE HIGHWAY STANDARD 781001 FOR SPACING DETAILS.  
USE DOUBLE MARKERS WHEN ADT  $\geq$  25,000.

## MULTI-LANE / DIVIDED

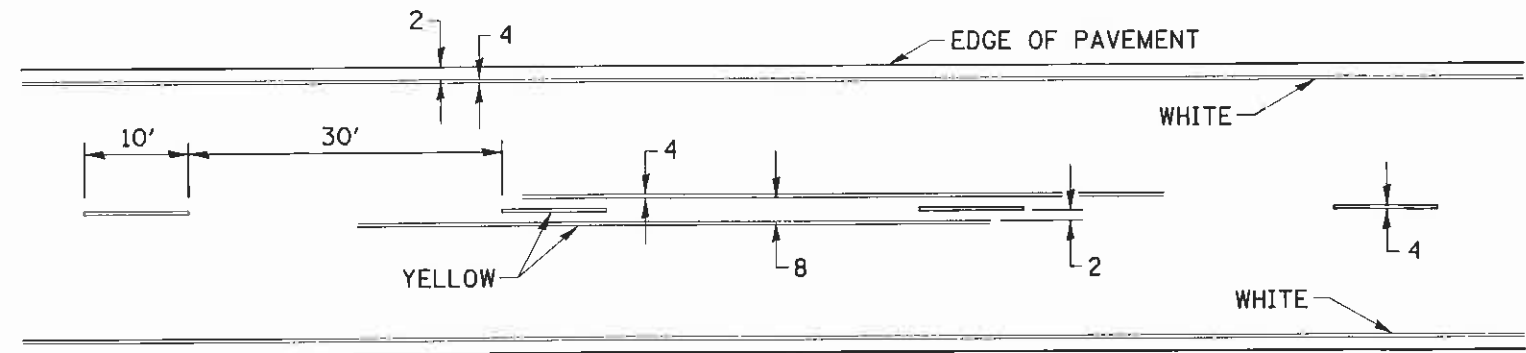


- REDUCE TO 40' O.C. ON CURVES WHERE ADVISORY SPEEDS ARE 10 MPH LOWER THAN POSTED SPEEDS.
- USE DOUBLE MARKERS WHEN ADT  $\geq$  25,000

## MULTI-LANE / UNDIVIDED

(FOR MULTI-LANE UNDIVIDED HIGHWAYS USE THIS  
DETAIL NOT HIGHWAY STANDARD 781001)

## TYPICAL PAVEMENT MARKING FOR TWO LANE SECTION - NO PASSING ZONES



SYMBOLS

FILE NAME : D:\102703.1-39\CAD00 Sheets\0264H73-sh1-5041.Ltdg	USER NAME : IDOT	DESIGNED -	REVISED - 10-18-11	<b>STATE OF ILLINOIS DEPARTMENT OF TRANSPORTATION</b>	<b>REGION 2 / DISTRICT 2 STANDARD</b>				F.A.P. RTE. 39	SECTION D2 DECK REPAIR 2013-1	COUNTY OGLE	TOTAL SHEETS 32	SHEET NO. 31
PLOT SCALE = 50,000' / IN.	CHECKED -	REVISOR -	DATE -		SCALE:	SHEET NO. OF SHEETS	STA. TO STA.	FED. ROAD DIST. NO. 1 ILLINOIS FED. AID PROJECT CONTRACT NO. 64H73					
PLOT DATE = 5/30/2012	DATE -	REVISOR -	DATE -		<b>TYPICAL PAVEMENT MARKINGS SHEET 2 OF 3</b>								
<b>111</b>													