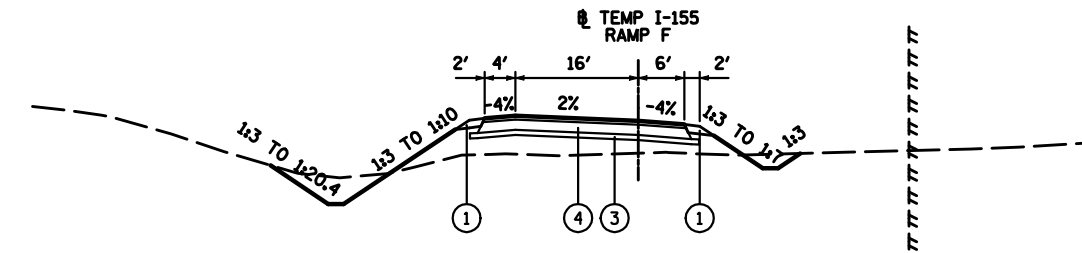


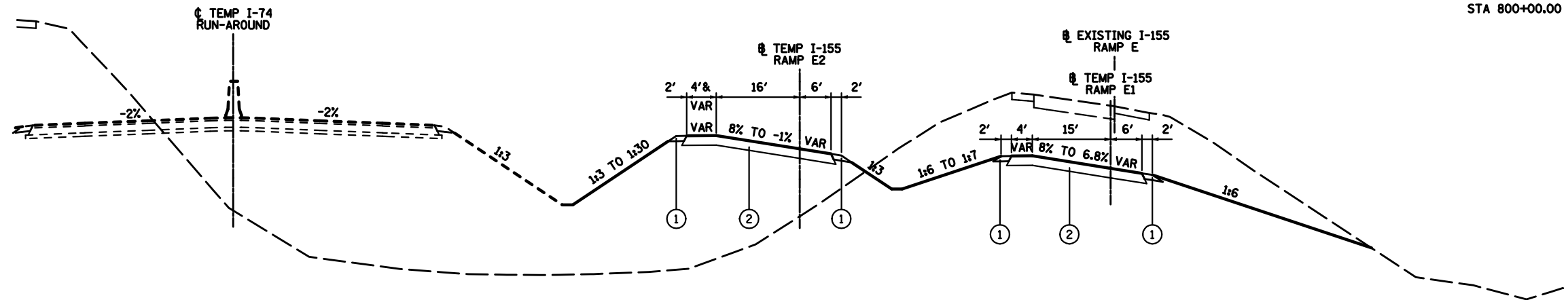
**PROPOSED TYPICAL SECTION  
TEMPORARY I-74 (RUN-AROUND)**

STA 700+00.00 TO STA 735+34.65 (I-74 STA 517+80.78 TO 552+00.00)



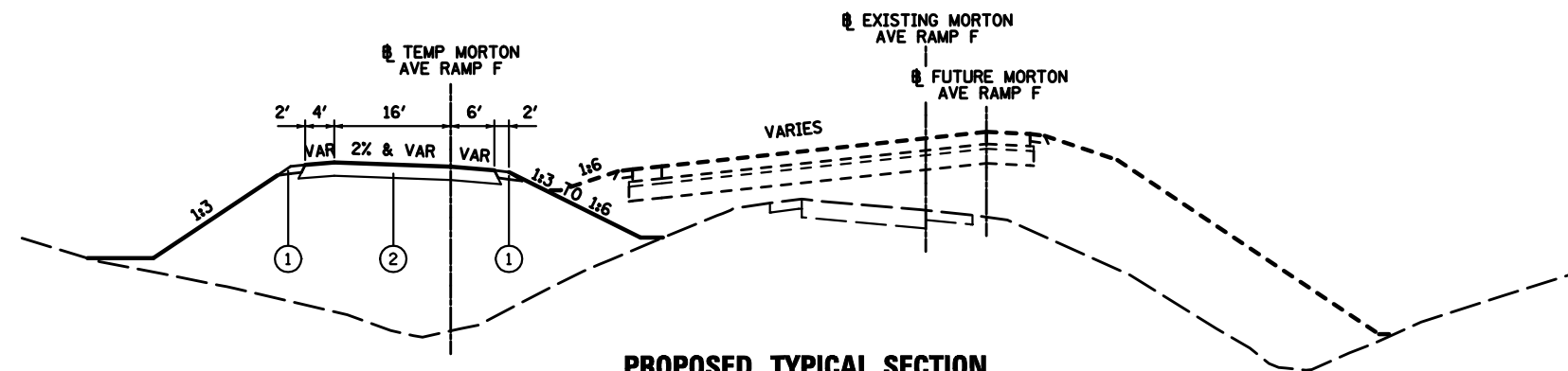
**PROPOSED TYPICAL SECTION  
TEMPORARY I-74 RAMP F**

STA 800+00.00 TO STA 833+72.82



**PROPOSED TYPICAL SECTION  
I-155 TEMPORARY RAMP E1 & E2**

TEMP RAMP E1 STA 1200+00.00 TO 1206+75.00  
TEMP RAMP E2 STA 900+00.00 TO 909+82.75



**PROPOSED TYPICAL SECTION  
MORTON AVENUE TEMPORARY RAMP F**

STA 2000+00.00 TO STA 2013+64.04

**PROPOSED LEGEND:**

- ① AGGREGATE SHOULDERS, TYPE B 6"
- ② TEMPORARY PAVEMENT (10-3/4" HMA BASE COURSE)
- ③ AGGREGATE SUBGRADE IMPROVEMENT 8"
- ④ TEMPORARY PAVEMENT (8-1/2" HMA BASE COURSE & 2-1/4" HMA SURFACE)
- ⑤ TEMPORARY CONCRETE BARRIER

**NOTES:**

- 1. SEE CROSS SECTIONS FOR DETAILED GRADING
- 2. SEE SPECIAL PROVISION FOR TEMPORARY PAVEMENT
- 3. SEE TEMPORARY PAVEMENT DETAIL SHEET FOR ADDITIONAL INFORMATION

FILE NAME =	DESIGNED - BB	REVISED -
D468620-sh-typical-temp.dgn	DRAWN - BB	REVISED -
USER NAME = TERRA	CHECKED - DA/LVA	REVISED -
PLOT DATE = 7/16/2012	DATE - 7/20/2012	REVISED -



STATE OF ILLINOIS  
DEPARTMENT OF TRANSPORTATION

MAINTENANCE OF TRAFFIC  
TYPICAL SECTIONS - TEMPORARY

SCALE: SHEET NO. 1 OF 1 SHEETS STA. TO STA.

F.A.I. RTE.	SECTION	COUNTY	TOTAL SHEETS	SHEET NO.
90-[14R(14HB-4,14,14HB)BR]	TAZEWELL	2433	70	
CONTRACT NO. 68620			ILLINOIS FED. AID PROJECT	