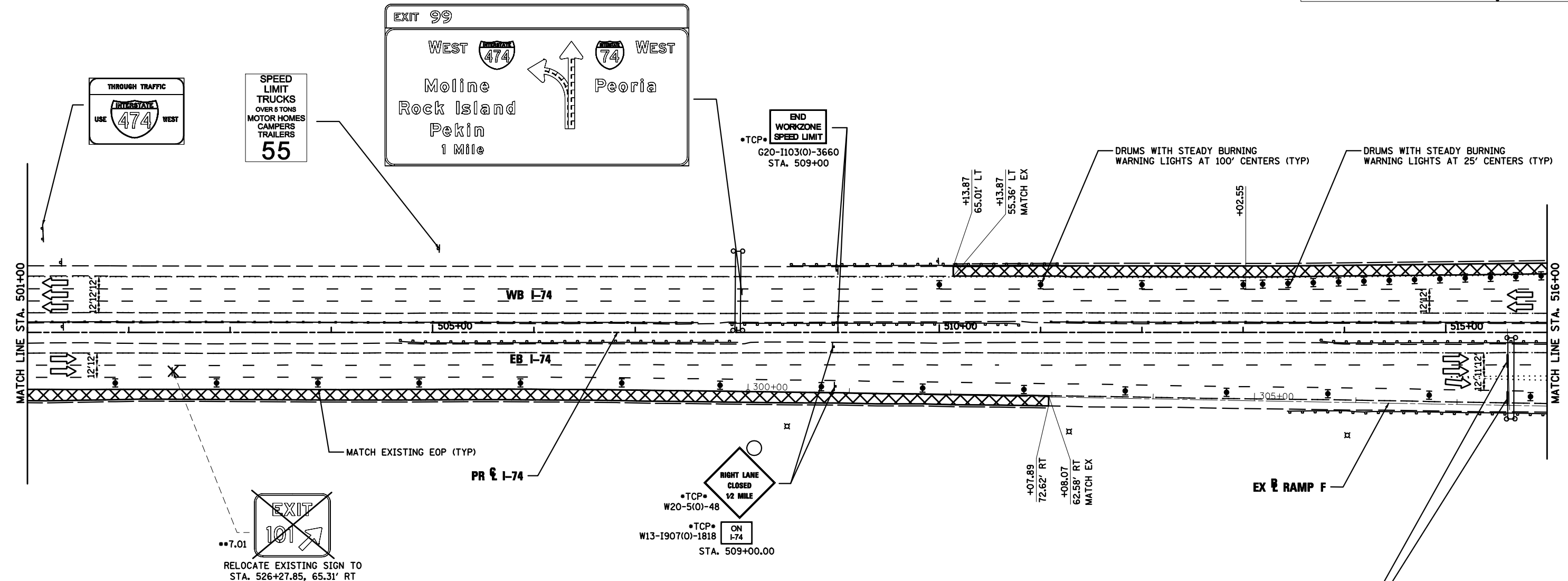
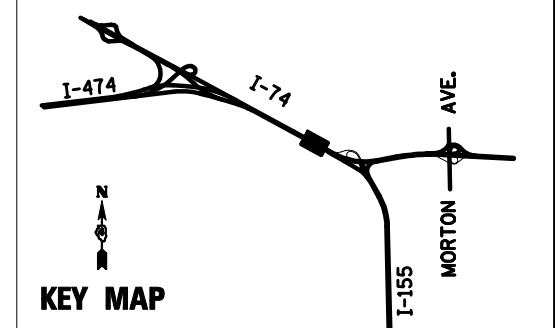
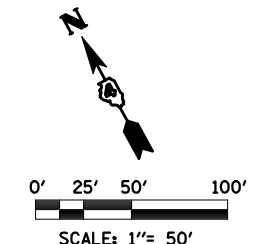


PAVEMENT MARKING LEGEND

| | | | | | |
|---|--|------|--|------|-----------------------------------|
| ① | EXISTING PAVEMENT MARKING | 4SW | 4" SOLID WHITE | 8SW | 8" SOLID WHITE |
| ② | PAVEMENT MARKING FROM PREVIOUS STAGE | 4SY | 4" SOLID YELLOW | 12SW | 12" SOLID WHITE @ 20' SPACING |
| ③ | PROPOSED PAVEMENT MARKING IN PLACE (SEE PROPOSED PAVEMENT MARKING PLAN) | 4SYY | 4" SOLID DOUBLE YELLOW (11" C-C) | 12SY | 12" SOLID YELLOW @ 20' SPACING |
| T | PAVEMENT MARKING TAPE, TYPE III | 4KW | 4" SKIP-DASH WHITE (30' SKIP, 10' DASH) | 24SW | 24" SOLID WHITE STOP BAR |
| P | POLYUREA PAVEMENT MARKING TYPE II | 4DW | 4" DOTTED WHITE (9' SKIP, 3' DASH) | LSW | LETTERS AND SYMBOLS, WHITE |

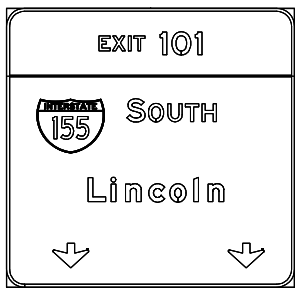
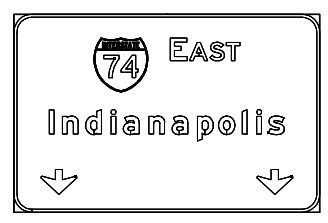


LEGEND

| | | | |
|--|---|--|--|
| | DRUMS WITH STEADY BURNING WARNING LIGHTS | | ON-GOING EARTHWORK FOR PROPOSED PAVEMENT |
| | DIRECTION INDICATOR BARRICADE WITH STEADY BURN MONODIRECTIONAL LIGHT | | PROPOSED PAVEMENT CONSTRUCTION |
| | VERTICAL DELINEATOR PANELS BARRICADE, TYPE III | | TEMP PVMT REMOVAL (SEE REMOVAL PLAN FOR EX PVMT REMOVAL) |
| | FLASHING ARROW BOARD | | REM TEMP AGGREGATE SHOULDERS |
| | DIRECTION OF TRAFFIC FLOW | | AGGREGATE SHOULDERS, TYPE B 6" |
| | IMPACT ATTENUATOR, TEMPORARY (NON-REDIRECTIVE) | | TEMPORARY CONCRETE BARRIER |
| | IMPACT ATTENUATOR, TEMPORARY (NARROW, REDIRECTIVE) | | TEMPORARY CONCRETE BARRIER WITH 36" GLARE SCREEN |
| | •TCP• SIGN INCLUDED IN TRAFFIC CONTROL & PROTECTION (SEE SIGN SCHEDULE) | | ••XX-X SIGN REFERENCE NUMBER (SEE SIGN SCHEDULE) |

NOTE

1. ALL WORK THAT WILL REQUIRE A LANE CLOSURE WILL BE DONE IN OFF-PEAK HOURS.
2. EXISTING SIGNS SHOWN FOR REFERENCES. ALL EXISTING OVERHEAD AND GROUND-MOUNTED SIGNS SHALL BE RETAINED IN THE MOT PRE-PHASE UNLESS OTHERWISE NOTED.
3. SEE SPECIAL PROVISIONS FOR WORK RESTRICTIONS



| | | |
|------------------------------------|------------------|-----------|
| FILE NAME = | DESIGNED - HTL | REVISED - |
| D468620-shr-staging06 174-B-00.dgn | DRAWN - HTL | REVISED - |
| USER NAME = TERRA | CHECKED - DA/LVA | REVISED - |
| PLOT DATE = 7/17/2012 | DATE - 7/20/2012 | REVISED - |



STATE OF ILLINOIS
DEPARTMENT OF TRANSPORTATION

| | |
|---|--|
| MAINTENANCE OF TRAFFIC PRE STAGE - SUB STAGE B | |
| SCALE: | SHEET NO. 22 OF 50 SHEETS STA. 501+00 TO STA. 516+00 |

| | | | | |
|---------------------------|-----------------------------|----------|--------------|-----------|
| F.A.I. RTE. | SECTION | COUNTY | TOTAL SHEETS | SHEET NO. |
| • | 90-[14R(14HB-4,14,14HVB)BR] | TAZEWELL | 2433 | 295 |
| CONTRACT NO. 68620 | | | | |
| ILLINOIS FED. AID PROJECT | | | | |