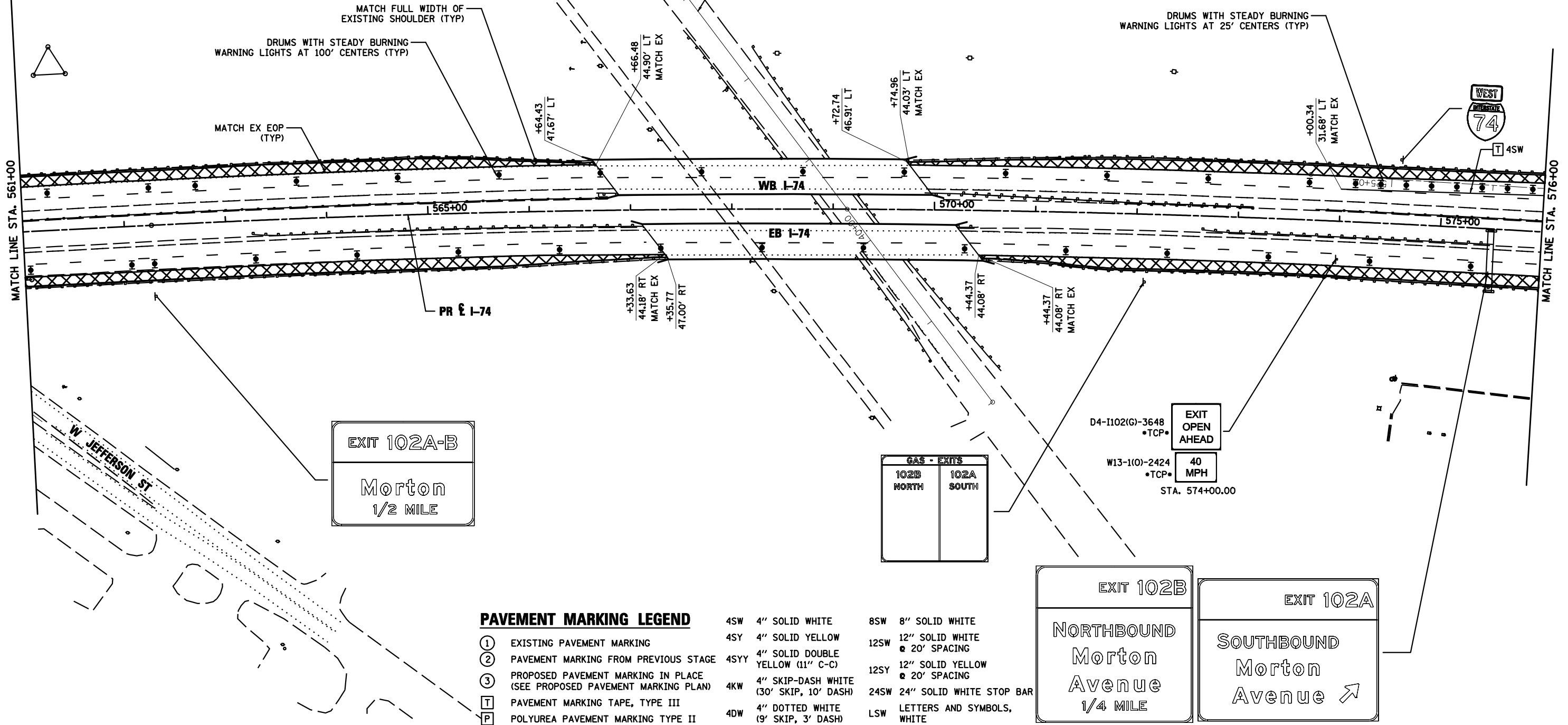
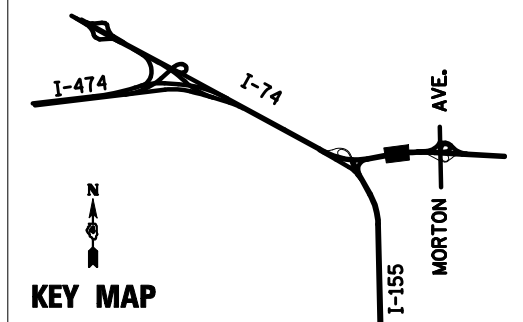
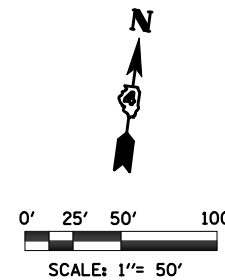


**NOTE**

1. ALL WORK THAT WILL REQUIRE A LANE CLOSURE WILL BE DONE IN OFF-PEAK HOURS.
2. EXISTING SIGNS SHOWN FOR REFERENCES. ALL EXISTING OVERHEAD AND GROUND-MOUNTED SIGNS SHALL BE RETAINED IN THE MOT PRE-PHASE UNLESS OTHERWISE NOTED.
3. SEE SPECIAL PROVISIONS FOR WORK RESTRICTIONS

**LEGEND**

- DRUMS WITH STEADY BURNING WARNING LIGHTS
- ◀ DIRECTION INDICATOR
- BARRICADE WITH STEADY BURN MONODIRECTIONAL LIGHT
- ▬ VERTICAL DELINEATOR PANELS
- ⊥ BARRICADE, TYPE III
- ↔ FLASHING ARROW BOARD
- ➔ DIRECTION OF TRAFFIC FLOW
- IMPACT ATTENUATOR, TEMPORARY (NON-REDIRECTIVE)
- IMPACT ATTENUATOR, TEMPORARY (NARROW, REDIRECTIVE)
- TCP• SIGN INCLUDED IN TRAFFIC CONTROL & PROTECTION (SEE SIGN SCHEDULE)
- XX-X SIGN REFERENCE NUMBER (SEE SIGN SCHEDULE)
- ▨ TEMPORARY PAVEMENT CONSTRUCTION
- ◻ ON-GOING EARTHWORK FOR PROPOSED PAVEMENT
- ▨ PROPOSED PAVEMENT CONSTRUCTION
- ▨ TEMP PVMT REMOVAL (SEE REMOVAL PLAN FOR EX PVMT REMOVAL)
- ▬ REM TEMP AGGREGATE SHOULDERS
- ▬ AGGREGATE SHOULDERS, TYPE B 6"
- ▬ TEMPORARY CONCRETE BARRIER
- ▬ TEMPORARY CONCRETE BARRIER WITH 36" GLARE SCREEN



**PAVEMENT MARKING LEGEND**

- |   |   |                                     |
|---|---|-------------------------------------|
| ① EXISTING PAVEMENT MARKING   | 4SW 4" SOLID WHITE                          | 8SW 8" SOLID WHITE                  |
| ② PAVEMENT MARKING FROM PREVIOUS STAGE                                    | 4SY 4" SOLID YELLOW                         | 12SW 12" SOLID WHITE @ 20' SPACING  |
| ③ PROPOSED PAVEMENT MARKING IN PLACE (SEE PROPOSED PAVEMENT MARKING PLAN) | 4SYY 4" SOLID DOUBLE YELLOW (11" C-C)       | 12SY 12" SOLID YELLOW @ 20' SPACING |
| T PAVEMENT MARKING TAPE, TYPE III   | 4KW 4" SKIP-DASH WHITE (30' SKIP, 10' DASH) | 24SW 24" SOLID WHITE STOP BAR       |
| P POLYUREA PAVEMENT MARKING TYPE II                                       | 4DW 4" DOTTED WHITE (9' SKIP, 3' DASH)      | LSW LETTERS AND SYMBOLS, WHITE      |

FILE NAME =	DESIGNED - HTL	REVISED -
D468620-shr-staging11 174-B-00.dgn	DRAWN - HTL	REVISED -
USER NAME = TERRA	CHECKED - DA/LVA	REVISED -
PLOT DATE = 7/16/2012	DATE - 7/20/2012	REVISED -



STATE OF ILLINOIS  
DEPARTMENT OF TRANSPORTATION

MAINTENANCE OF TRAFFIC  
PRE STAGE - SUB STAGE B

SCALE: SHEET NO. 26 OF 50 SHEETS STA. 561+00 TO STA. 576+00

F.A.I. RTE.	SECTION	COUNTY	TOTAL SHEETS	SHEET NO.
• 90-[14R(14HB-4,14,14HB)/BR]		TAZEWELL	2433	299
CONTRACT NO. 68620				
ILLINOIS FED. AID PROJECT				