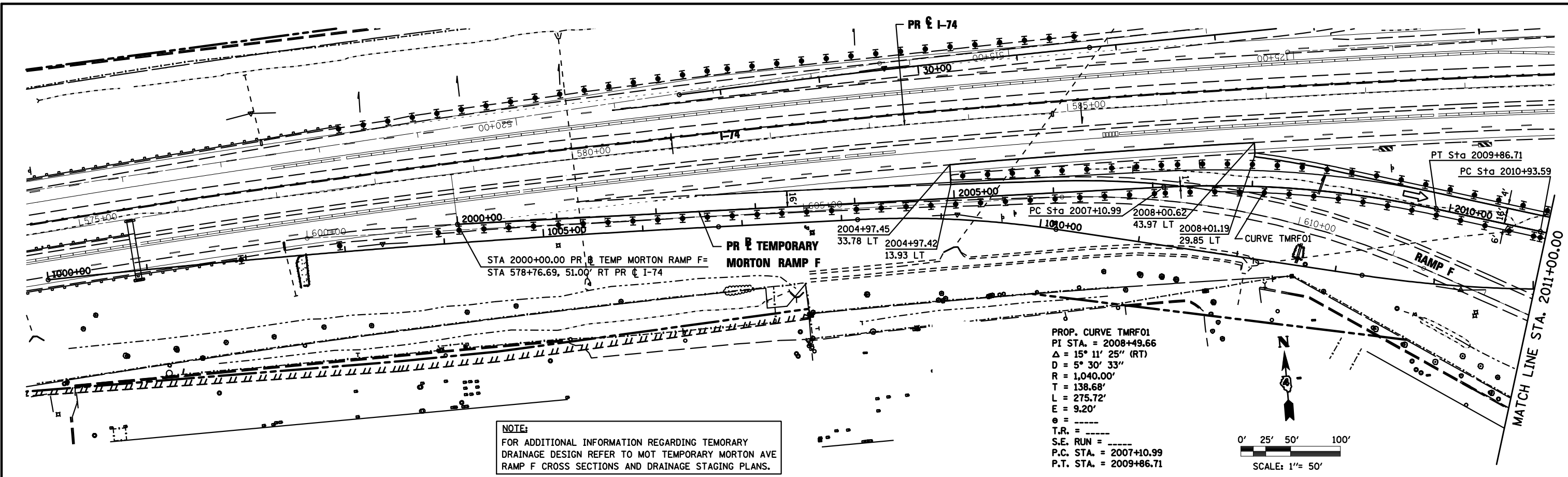
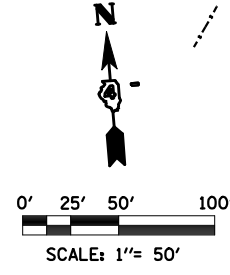


PLAN	SURVEYED	BY	DATE
	PLOTTED		
	CHECKED		
	RT. OF WAY CHECKED		
	NO. _____		
	PAID FILE NAME		

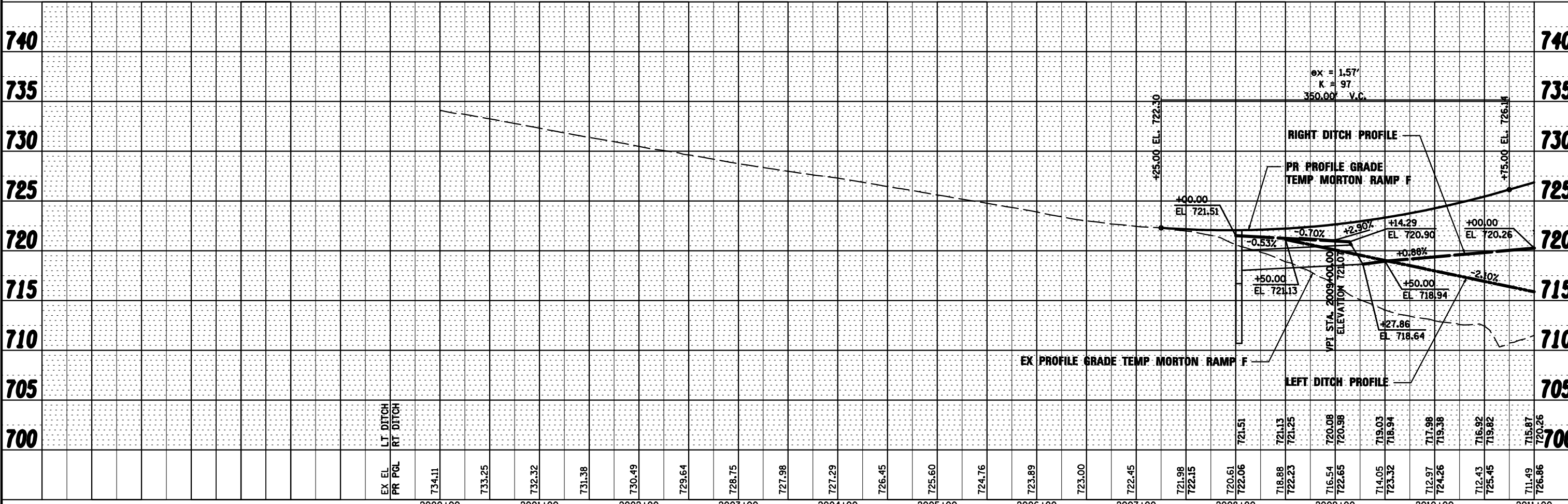


NOTE:
FOR ADDITIONAL INFORMATION REGARDING TEMPORARY DRAINAGE DESIGN REFER TO MOT TEMPORARY MORTON AVE RAMP F CROSS SECTIONS AND DRAINAGE STAGING PLANS.

PROP. CURVE TMRFO1
PI STA. = 2008+49.66
 $\Delta = 15^\circ 11' 25''$ (RT)
D = $5^\circ 30' 33''$
R = 1,040.00'
T = 138.68'
L = 275.72'
E = 9.20'
e = _____
T.R. = _____
S.E. RUN = _____
P.C. STA. = 2007+10.99
P.T. STA. = 2009+86.71



PROFILE	SURVEYED	BY	DATE
	PLOTTED		
	CHECKED		
	RT. OF WAY CHECKED		
	NO. _____		
	STRUCTURE NOTATIONS CHFD		



FILE NAME =	DESIGNED - BB	REVISED -		STATE OF ILLINOIS DEPARTMENT OF TRANSPORTATION	MAINTENANCE OF TRAFFIC TEMPORARY MORTON AVE RAMP F PLAN AND PROFILE	F.A.I. RTE.	SECTION	COUNTY	TOTAL SHEETS	SHEET NO.
D468620-shr-TempRampF-Morton-plnpr-f1-01.dgn	DRAWN - BB	REVISED -				90-14R(14HB-4,14,14HB)BRJ	TAZEWELL	2433	363	
USER NAME = TERRA	CHECKED - DA/KC	REVISED -				CONTRACT NO. 68620				
PLOT DATE = 7/16/2012	DATE - 7/20/2012	REVISED -				ILLINOIS FED. AID PROJECT				