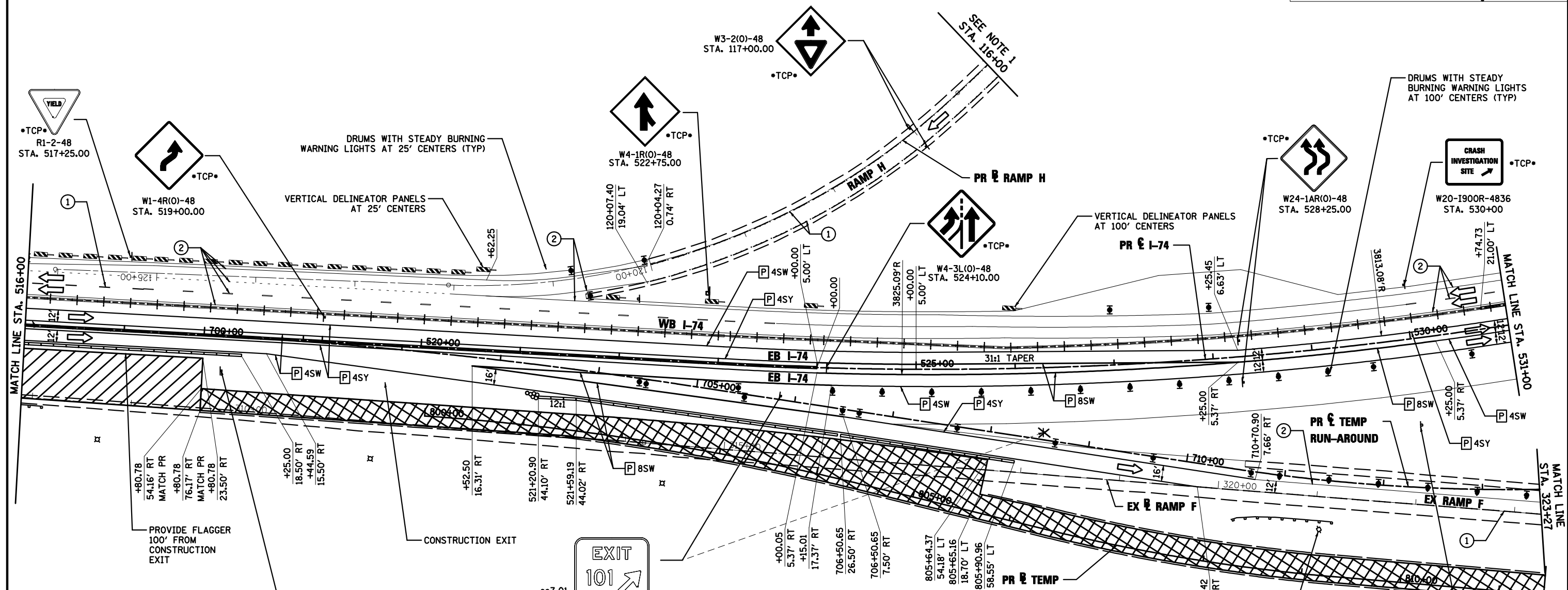
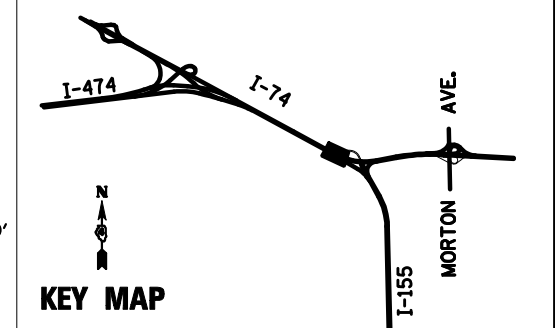
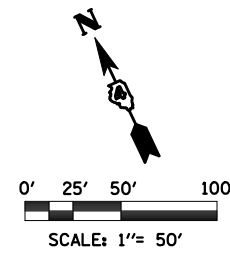


**NOTE**

1. NO WORK ON RAMP G & H THIS STAGE.

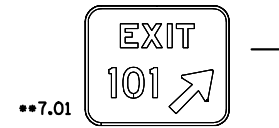
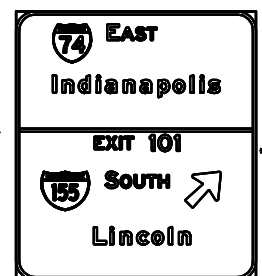
**PAVEMENT MARKING LEGEND**

- |   |   |      |   |      |                            |
|---|---|------|---|------|----------------------------|
| ① | EXISTING PAVEMENT MARKING   | 4SW  | 4" SOLID WHITE                          | 8SW  | 8" SOLID WHITE             |
| ② | PAVEMENT MARKING FROM PREVIOUS STAGE                                    | 4SY  | 4" SOLID YELLOW                         | 12SW | 12" SOLID WHITE            |
| ③ | PROPOSED PAVEMENT MARKING IN PLACE (SEE PROPOSED PAVEMENT MARKING PLAN) | 4SYY | 4" SOLID DOUBLE YELLOW (11" C-C)        | 12SY | 12" SOLID YELLOW           |
| T | PAVEMENT MARKING TAPE, TYPE III   | 4KW  | 4" SKIP-DASH WHITE (30' SKIP, 10' DASH) | 24SW | 24" SOLID WHITE STOP BAR   |
| P | POLYUREA PAVEMENT MARKING TYPE II                                       | 4DW  | 4" DOTTED WHITE (9' SKIP, 3' DASH)      | LSW  | LETTERS AND SYMBOLS, WHITE |



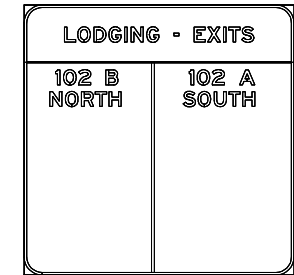
PROVIDE FLAGGER 100' FROM CONSTRUCTION EXIT

CONSTRUCTION EXIT



**LEGEND**

- DRUMS WITH STEADY BURNING WARNING LIGHTS
- ➔ DIRECTION INDICATOR BARRICADE WITH STEADY BURN MONODIRECTIONAL LIGHT
- ▨ VERTICAL DELINEATOR PANELS
- ⊥ BARRICADE, TYPE III
- ⚡ FLASHING ARROW BOARD
- ➔ DIRECTION OF TRAFFIC FLOW
- ⊘ IMPACT ATTENUATOR, TEMPORARY (NON-REDIRECTIVE)
- ⊘ IMPACT ATTENUATOR, TEMPORARY (NARROW, REDIRECTIVE)
- TCP• SIGN INCLUDED IN TRAFFIC CONTROL & PROTECTION (SEE SIGN SCHEDULE)
- XX-X SIGN REFERENCE NUMBER (SEE SIGN SCHEDULE)
- ▨ TEMPORARY PAVEMENT CONSTRUCTION
- ▨ ON-GOING EARTHWORK FOR PROPOSED PAVEMENT
- ▨ PROPOSED PAVEMENT CONSTRUCTION
- ▨ TEMP PVMT REMOVAL (SEE REMOVAL PLAN FOR EX PVMT REMOVAL)
- ▨ REM TEMP AGGREGATE SHOULDERS
- ▨ AGGREGATE SHOULDERS, TYPE B 6"
- ▨ TEMPORARY CONCRETE BARRIER
- ▨ TEMPORARY CONCRETE BARRIER WITH 36" GLARE SCREEN



FILE NAME =	DESIGNED - HTL	REVISED -
D468620-sh1-staging07_174-02.dgn	DRAWN - JPS	REVISED -
USER NAME = TERRA	CHECKED - DA/LVA	REVISED -
PLOT DATE = 7/16/2012	DATE - 7/20/2012	REVISED -



STATE OF ILLINOIS  
DEPARTMENT OF TRANSPORTATION

MAINTENANCE OF TRAFFIC  
STAGE 2A

SCALE: SHEET NO. 15 OF 50 SHEETS STA. 516+00 TO STA. 531+00

F.A.I. RTE.	SECTION	COUNTY	TOTAL SHEETS	SHEET NO.
•	90-[14R(14HB-4,14,14HB)/BR]	TAZEWELL	2433	505
CONTRACT NO. 68620			ILLINOIS FED. AID PROJECT	