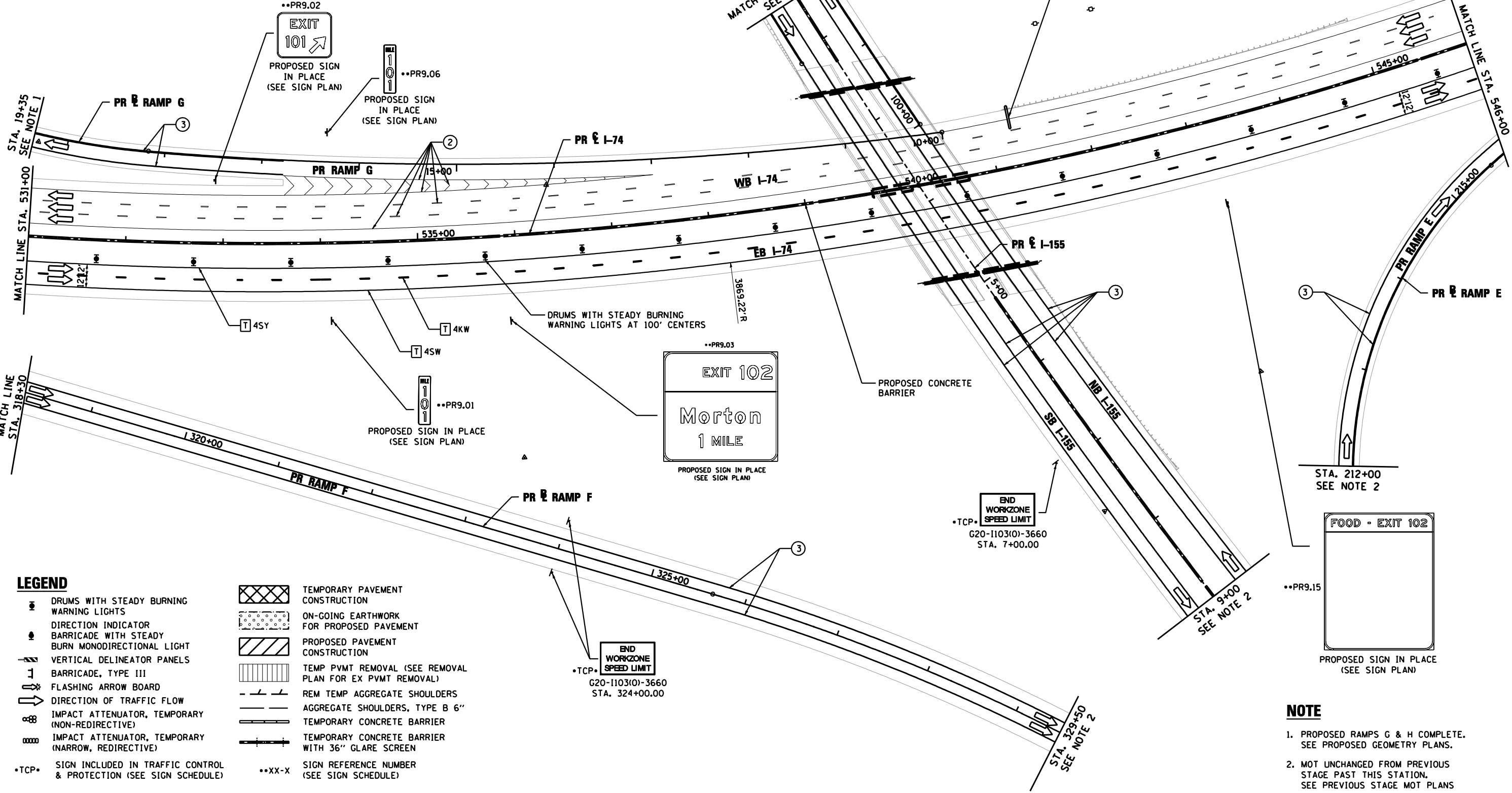
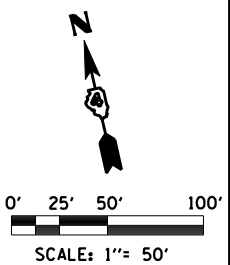
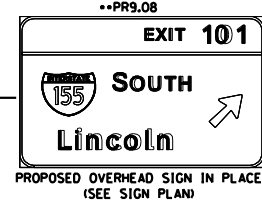


PAVEMENT MARKING LEGEND

①	EXISTING PAVEMENT MARKING	4SW	4" SOLID WHITE	8SW	8" SOLID WHITE
②	PAVEMENT MARKING FROM PREVIOUS STAGE	4SY	4" SOLID YELLOW	12SW	12" SOLID WHITE @ 20' SPACING
③	PROPOSED PAVEMENT MARKING IN PLACE (SEE PROPOSED PAVEMENT MARKING PLAN)	4SYY	4" SOLID DOUBLE YELLOW (11" C-C)	12SY	12" SOLID YELLOW @ 20' SPACING
T	PAVEMENT MARKING TAPE, TYPE III	4KW	4" SKIP-DASH WHITE (30' SKIP, 10' DASH)	24SW	24" SOLID WHITE STOP BAR
P	POLYUREA PAVEMENT MARKING TYPE II	4DW	4" DOTTED WHITE (9' SKIP, 3' DASH)	LSW	LETTERS AND SYMBOLS, WHITE



LEGEND

●	DRUMS WITH STEADY BURNING WARNING LIGHTS	▨	TEMPORARY PAVEMENT CONSTRUCTION
●	DIRECTION INDICATOR BARRICADE WITH STEADY BURN MONODIRECTIONAL LIGHT	▩	ON-GOING EARTHWORK FOR PROPOSED PAVEMENT
▨	VERTICAL DELINEATOR PANELS BARRICADE, TYPE III	▧	PROPOSED PAVEMENT CONSTRUCTION
↔	FLASHING ARROW BOARD	▩	TEMP PVMT REMOVAL (SEE REMOVAL PLAN FOR EX PVMT REMOVAL)
↔	DIRECTION OF TRAFFIC FLOW	---	REM TEMP AGGREGATE SHOULDERS
⊘	IMPACT ATTENUATOR, TEMPORARY (NON-REDIRECTIVE)	---	AGGREGATE SHOULDERS, TYPE B 6"
⊘	IMPACT ATTENUATOR, TEMPORARY (NARROW, REDIRECTIVE)	---	TEMPORARY CONCRETE BARRIER
•TCP•	SIGN INCLUDED IN TRAFFIC CONTROL & PROTECTION (SEE SIGN SCHEDULE)	---	TEMPORARY CONCRETE BARRIER WITH 36" GLARE SCREEN
•XX-X	SIGN REFERENCE NUMBER (SEE SIGN SCHEDULE)	---	

NOTE

1. PROPOSED RAMPS G & H COMPLETE. SEE PROPOSED GEOMETRY PLANS.
2. MOT UNCHANGED FROM PREVIOUS STAGE PAST THIS STATION. SEE PREVIOUS STAGE MOT PLANS

FILE NAME =	DESIGNED - HTL	REVISED -
D468620-shr-staging09 174-14.dgn	DRAWN - JPS	REVISED -
USER NAME = TERRA	CHECKED - DA/LVA	REVISED -
PLOT DATE = 7/16/2012	DATE - 7/20/2012	REVISED -



STATE OF ILLINOIS
DEPARTMENT OF TRANSPORTATION

MAINTENANCE OF TRAFFIC
STAGE 14

SCALE: SHEET NO. 13 OF 31 SHEETS STA. 531+00 TO STA. 546+00

F.A.I. RTE.	SECTION	COUNTY	TOTAL SHEETS	SHEET NO.
•	90-[14R(14HB-4,14,14HVB)BR]	TAZEWELL	2433	1263
			CONTRACT NO. 68620	
ILLINOIS FED. AID PROJECT				