
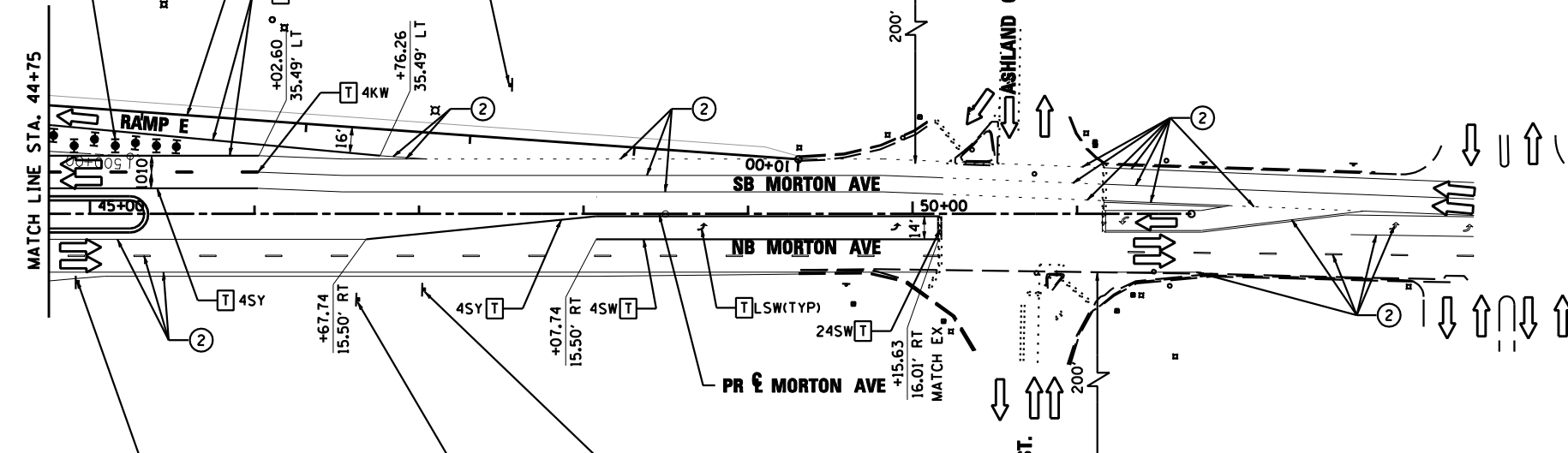


••PR20.02

 WEST
 Peoria
 PROPOSED SIGN IN PLACE
 (SEE SIGN PLAN)

DRUMS WITH STEADY
 BURNING WARNING
 LIGHTS AT 25'
 CENTERS (TYP)



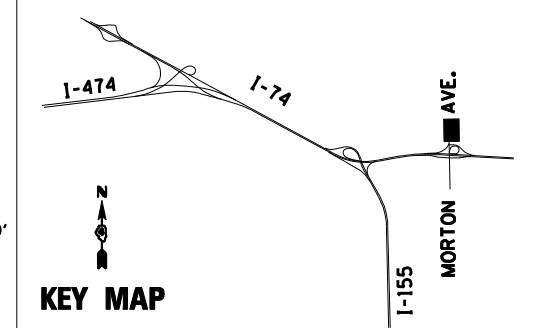
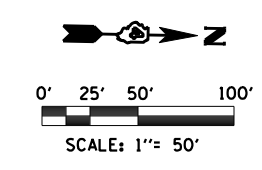
E. ASHLAND ST.

SPEED
 LIMIT
 40
 EXISTING SIGN
 TO REMAIN

MORTON
 POP. 16,670
 TRUCKS
 OVER 1 TON
 TRUCK
 ROUTES ONLY
 EXCEPT
 LOCAL
 DELIVERIES
 EXISTING SIGNS
 TO REMAIN

ASHLAND ST
 EXISTING SIGNS
 TO REMAIN

•TCP•
 ROAD
 CONSTRUCTION
 AHEAD
 W20-1103(O)-36
 STA. 51+02
 •TCP•
 W16-5pL(O)-2418



LEGEND

- DRUMS WITH STEADY BURNING WARNING LIGHTS
- DIRECTION INDICATOR
- BARRICADE WITH STEADY BURN MONODIRECTIONAL LIGHT
- VERTICAL DELINEATOR PANELS
- BARRICADE, TYPE III
- FLASHING ARROW BOARD
- DIRECTION OF TRAFFIC FLOW
- IMPACT ATTENUATOR, TEMPORARY (NON-REDIRECTIVE)
- IMPACT ATTENUATOR, TEMPORARY (NARROW, REDIRECTIVE)
- TCP• SIGN INCLUDED IN TRAFFIC CONTROL & PROTECTION (SEE SIGN SCHEDULE)
- XX-X SIGN REFERENCE NUMBER (SEE SIGN SCHEDULE)
- TEMPORARY PAVEMENT CONSTRUCTION
- ON-GOING EARTHWORK FOR PROPOSED PAVEMENT
- PROPOSED PAVEMENT CONSTRUCTION
- TEMP PVMT REMOVAL (SEE REMOVAL PLAN FOR EX PVMT REMOVAL)
- REM TEMP AGGREGATE SHOULDERS
- AGGREGATE SHOULDERS, TYPE B 6"
- TEMPORARY CONCRETE BARRIER
- TEMPORARY CONCRETE BARRIER WITH 36" GLARE SCREEN

PAVEMENT MARKING LEGEND

- ① EXISTING PAVEMENT MARKING
- ② TEMPORARY PAVEMENT MARKING FROM PREVIOUS STAGE
- ③ PROPOSED PAVEMENT MARKING IN PLACE (SEE PROPOSED PAVEMENT MARKING PLAN)
- T PAVEMENT MARKING TAPE, TYPE III
- P POLYUREA PAVEMENT MARKING TYPE II
- 4SW 4" SOLID WHITE
- 4SY 4" SOLID YELLOW
- 4SYY 4" SOLID DOUBLE YELLOW (11" C-C)
- 4KW 4" SKIP-DASH WHITE (30' SKIP, 10' DASH)
- 4DW 4" DOTTED WHITE (9' SKIP, 3' DASH)
- 8SW 8" SOLID WHITE
- 12SW 12" SOLID WHITE @ 20' SPACING
- 12SY 12" SOLID YELLOW @ 20' SPACING
- 24SW 24" SOLID WHITE STOP BAR
- LSW LETTERS & SYMBOLS, WHITE

FILE NAME =	DESIGNED - HTL	REVISED -
D468620-sh-t-staging20 Morton-C-14.dgn	DRAWN - JPS	REVISED -
USER NAME = TERRA	CHECKED - DA/LVA	REVISED -
PLOT DATE = 7/17/2012	DATE - 7/20/2012	REVISED -



STATE OF ILLINOIS
 DEPARTMENT OF TRANSPORTATION

MAINTENANCE OF TRAFFIC
 STAGE 14 - SUB STAGE C

SCALE: SHEET NO. 31 OF 31 SHEETS STA. 44+75 TO STA. 58+00

F.A.I. RTE.	SECTION	COUNTY	TOTAL SHEETS	SHEET NO.
•	30-[14R(14HB-4,14,14HVB)BR]	TAZEWELL	2433	1281
			CONTRACT NO. 68620	
ILLINOIS FED. AID PROJECT				