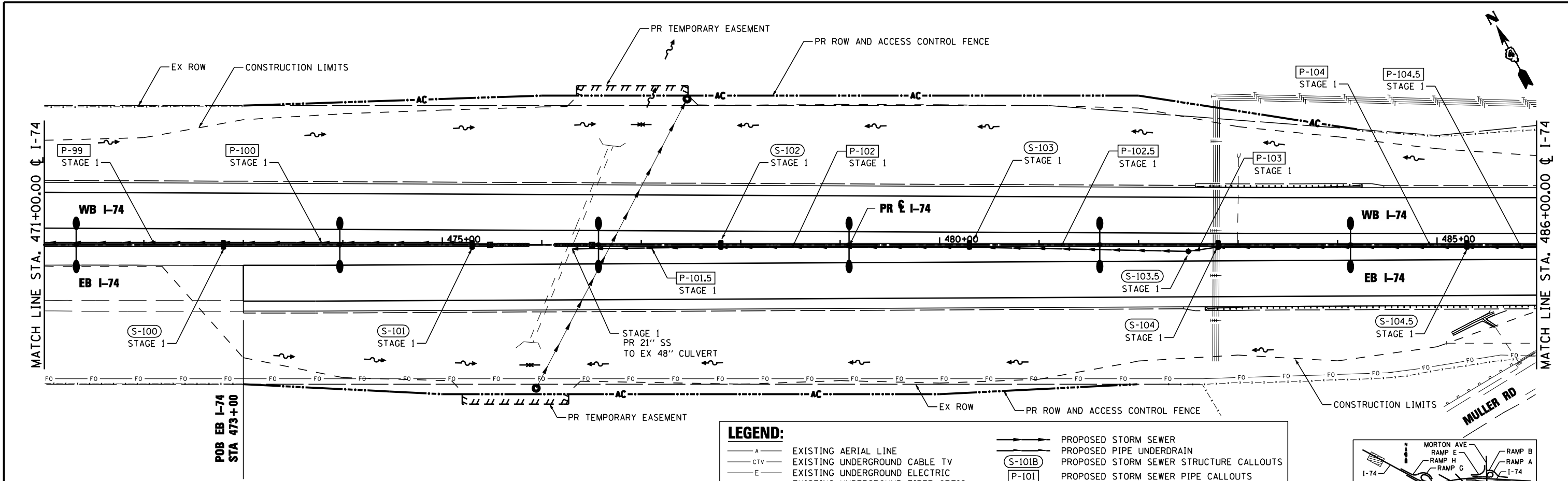


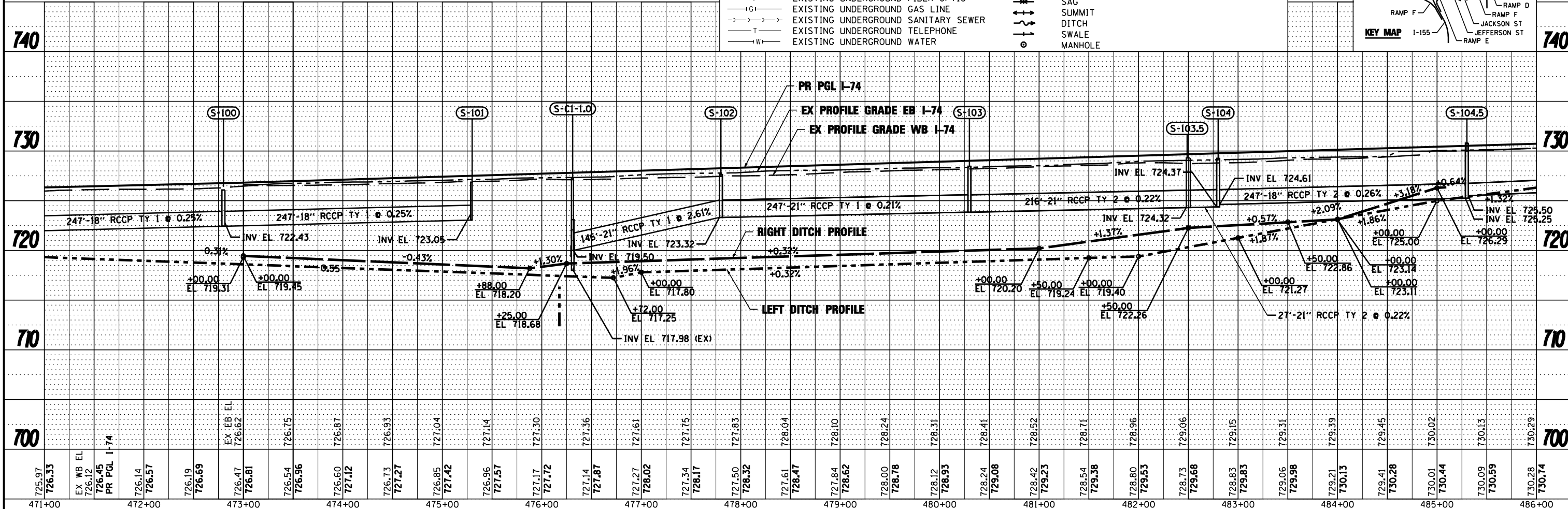
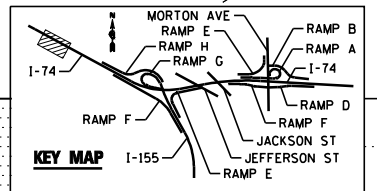
PLAN	SURVEYED	DATE
NOTE BOOK	PLOTTED	BY
NO.	CHECKED	
	AT	
	ALIGNMENT	
	NO.	
	FILE NAME	

PROFILE	SURVEYED	DATE
NOTE BOOK	PLOTTED	BY
NO.	CHECKED	
	AT	
	ALIGNMENT	
	NO.	
	FILE NAME	



LEGEND:

- A- EXISTING AERIAL LINE
- CTV- EXISTING UNDERGROUND CABLE TV
- E- EXISTING UNDERGROUND ELECTRIC
- FO- EXISTING UNDERGROUND FIBER OPTIC
- IG- EXISTING UNDERGROUND GAS LINE
- T- EXISTING UNDERGROUND SANITARY SEWER
- TW- EXISTING UNDERGROUND TELEPHONE
- W- EXISTING UNDERGROUND WATER
- PROPOSED STORM SEWER
- PROPOSED PIPE UNDERDRAIN
- (S-101B) PROPOSED STORM SEWER STRUCTURE CALLOUTS
- (P-101) PROPOSED STORM SEWER PIPE CALLOUTS
- ~ SAG
- ↑ SUMMIT
- - - DITCH
- ~ SWALE
- MANHOLE



FILE NAME =	DESIGNED - WLS	REVISED -		STATE OF ILLINOIS DEPARTMENT OF TRANSPORTATION		I-74 DRAINAGE STAGING PLAN STA 471+00 TO STA 486+00		F.A.I. SECTION	COUNTY	TOTAL SHEETS	SHEET NO.
...\\D468620\sh-t-1-74-MDT\drawn01.dgn	DRAWN - I S	REVISED -						90-[14R]14HB-4,14,14HB\BRJ	TAZEWELL	2433	1310
USER NAME = toddbenk	CHECKED - JNR	REVISED -						CONTRACT NO. 68620			
PLOT DATE = 7/17/2012	DATE - JULY 20, 2012	REVISED -						ILLINOIS FED. AID PROJECT			