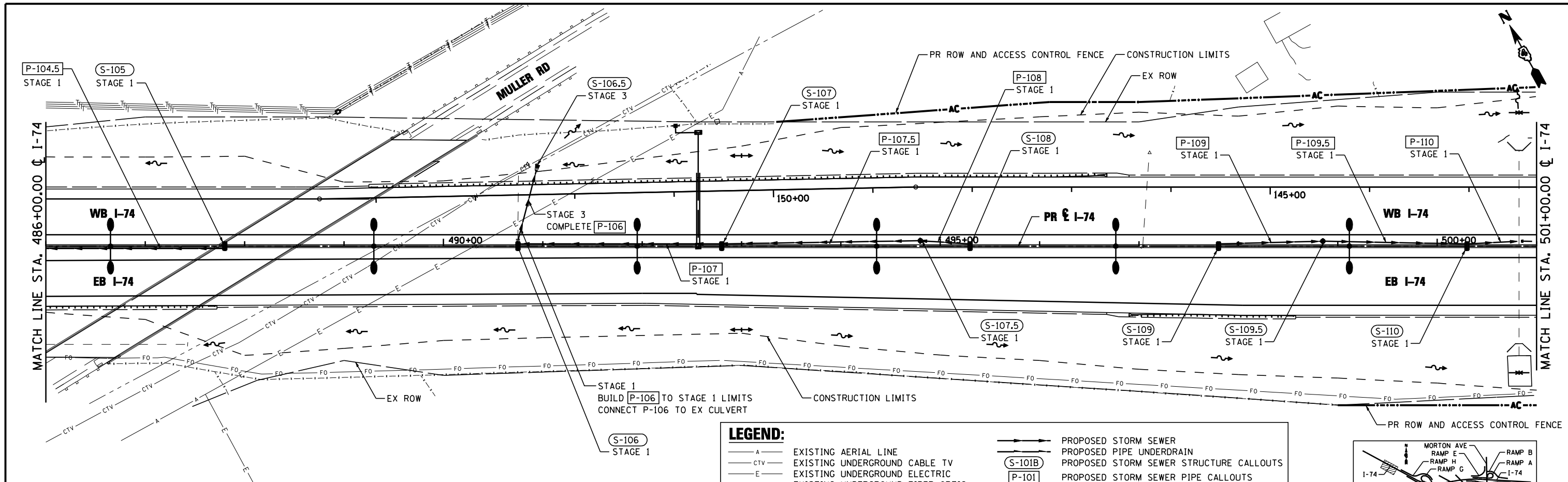


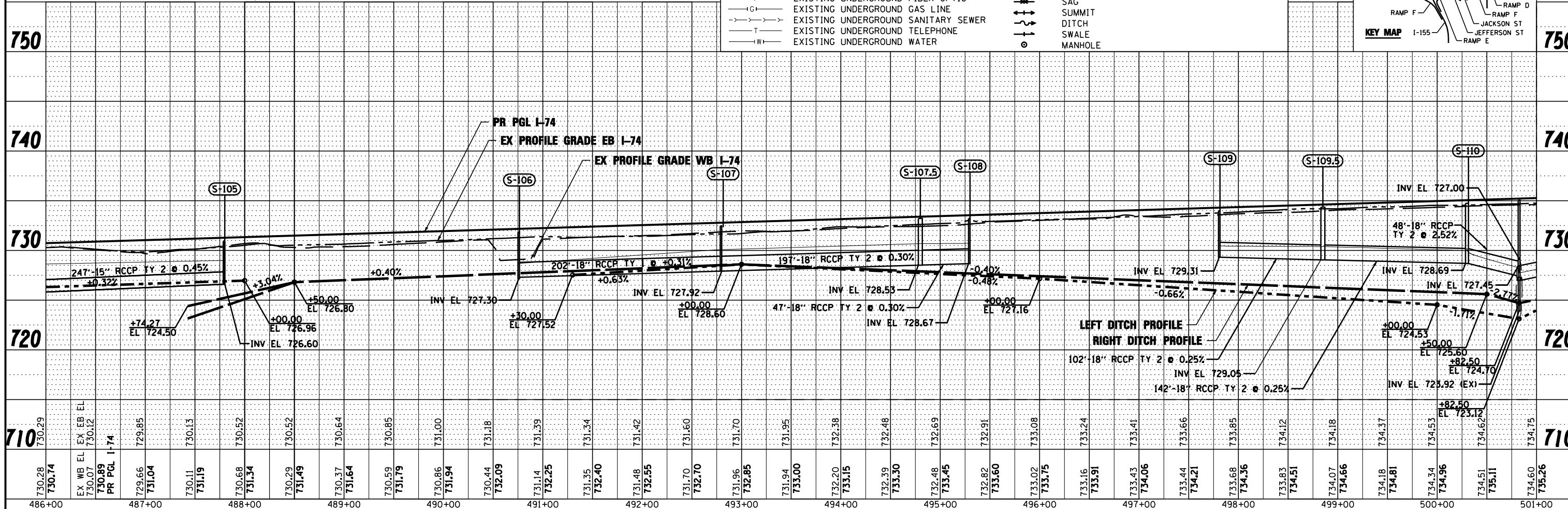
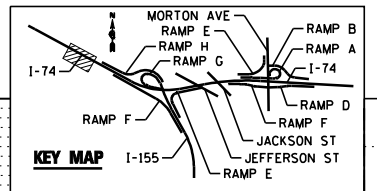
PLAN	SURVEYED	DATE
	PLOTTED	BY
	NOTE BOOK	CHECKED
		ALIGNED
		FILE NAME
		NO.

PROFILE	SURVEYED	DATE
	PLOTTED	BY
	GRADES CHECKED	CHECKED
	STRUCTURE	NOT AT THIS OFFICE
		NO.



LEGEND:

- A - EXISTING AERIAL LINE
- CTV - EXISTING UNDERGROUND CABLE TV
- E - EXISTING UNDERGROUND ELECTRIC
- FO - EXISTING UNDERGROUND FIBER OPTIC
- IG - EXISTING UNDERGROUND GAS LINE
- S - EXISTING UNDERGROUND SANITARY SEWER
- T - EXISTING UNDERGROUND TELEPHONE
- W - EXISTING UNDERGROUND WATER
- - PROPOSED STORM SEWER
- - PROPOSED PIPE UNDERDRAIN
- (S-101B) - PROPOSED STORM SEWER STRUCTURE CALLOUTS
- (P-101) - PROPOSED STORM SEWER PIPE CALLOUTS
- ⊖ - SAG
- ⊕ - SUMMIT
- - - - - DITCH
- - - - - SWALE
- - MANHOLE



FILE NAME =	DESIGNED - WLS	REVISED -		STATE OF ILLINOIS DEPARTMENT OF TRANSPORTATION		I-74 DRAINAGE STAGING PLAN STA 486+00 TO STA 501+00		F.A.I. R.T.E.	SECTION	COUNTY	TOTAL SHEETS	SHEET NO.
...D468620-sh1-1-74-MDTdrain02.dgn	DRAWN - I S	REVISED -						90-114R(14HB-4,14,14HVB)BR	TAZEWELL	2433	1311	
USER NAME = toddbenk	CHECKED - JNR	REVISED -						CONTRACT NO. 68620				
DATE = 7/17/2012	DATE - JULY 20, 2012	REVISED -						ILLINOIS FED. AID PROJECT				