

49 SO YD STONE DUMP RIP CL A3
49 SO YD FILTER FABRIC FOR RIPRAP

PR RAMP G

WB I-74

EB I-74

PR PGL EB I-74
PR I-74
PR PGL EB I-74

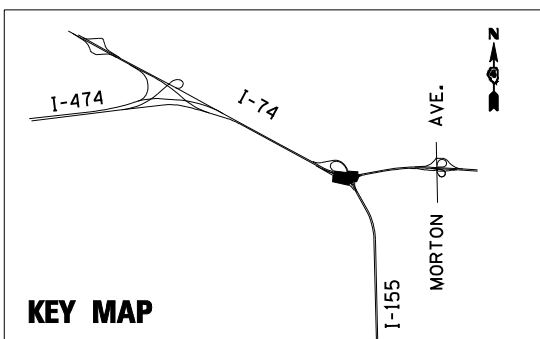
11 SO YD STONE DUMP RIP CL A3
11 SO YD FILTER FABRIC FOR RIPRAP

28 SO YD STONE DUMP RIP CL A3
28 SO YD FILTER FABRIC FOR RIPRAP

PR SB I-155






PR I-155

PR NB I-155



KEY MAP

EROSION CONTROL KEY

-  TREE
-  SEEDING CLASS 2A
-  SEEDING CLASS 3 AND 5A
-  SEEDING CLASS 4A AND 5A
-  RIPRAP

CLASS 2A SEEDING SHALL BE PLACED WITHIN 20 FEET OF THE EDGE OF SHOULDER

FILE NAME =	DESIGNED - LDC	REVISED -
...D468620-sh1-1-74-PermEros06.dgn	DRAWN - JLT	REVISED -
USER NAME = IDOT	CHECKED - GEB	REVISED -
PLOT DATE = 7/16/2012	DATE - JULY 20, 2012	REVISED -



STATE OF ILLINOIS
DEPARTMENT OF TRANSPORTATION

PERMANENT EROSION AND SEDIMENT CONTROL PLAN
I-74

SCALE: 1"=50' SHEET NO. 6 OF 35 SHEETS STA. 531+00.00 TO STA. 546+00.00

F.A.I. RTE.	SECTION	COUNTY	TOTAL SHEETS	SHEET NO.
90-[14R;14HB-4,14,14HVB]BR	TAZEWELL	2433	1384	
CONTRACT NO. 68620				